

No. 13 January Term, 1882

Public Road

versus

Coovington Twp

Contents:

1882-1883

vacated

46  
To the Judges of the Court of quarter Session of the  
County of Charfield

The Petitioners of the Subscribers Respectfully  
Sheweth that they Labor under great <sup>and</sup> inconvenience  
for the want of A Public Road or highway  
Commencing at A Point on the Frenchville  
and Fairmont Road at the Lane of Solomon  
Manners and James Holt thence A South Eastern  
direction untill it terminates on a point on the  
Big Basin Road.

Wm H. Maurer

Wm Miller

Wm J. Miller

J. E. Snyder

A. S. Trevelyan

Francis Genie

Mrs. S. L. Conway

Andrieux, Esq. & Son

J. A. Leont

Germain Bonnet

J. B. Grenoe

Dominique Garrit

Jacob Maurer

J. B. Vallimont

Robert, Freeman

Joseph Mignot

Thomas Lambert

Co. ed. Reiter

Laurence Glover

Alex. Conway

J. J. Bonnet

R. L. Reiter

Victor Deibel

P. H. Reiter

Le H. Dunlap

Ch. W. Conway

John J. Schmars

J. J. Reider

R. J. Maurer

Brissot, Vallimont

J. Schmars

C. Schmars



no 13 8 Aug 5255 1882

Petition for road in  
evening for turn's hip  
from house of S. Leaver  
49 Hotel on Grandville  
and Fairmount West  
in a S. E. direction turn  
in road basin road,

21 Aug 1882 the following persons  
deposited money

W. H. Boucher  
Geo. B. Boucher

J. H. Boucher


By the Court

W. H. Boucher

Willoughby order continuing  
until next term W. H. Boucher

W. H.

W. H. Boucher  
26 Aug  
Chino, Cal.



Clfd. CO. Covington Twp.  
 Conf. Sept. 28, 1883.  
 33 ft. - 16 ft.

Begin in Big Basin road near land  
 of Brice Company - to end of  
 Solomon Maurer's Land and James  
 Holt and J.B. Valinlet. Frenchville  
 Fairmont Road.

A M

O/PCT  
 C O

To the Honorable Judges within named

We the Undersigned Drivers appointed by the within Order of Court. to view, and lay out the road therein mentioned respectfully report.

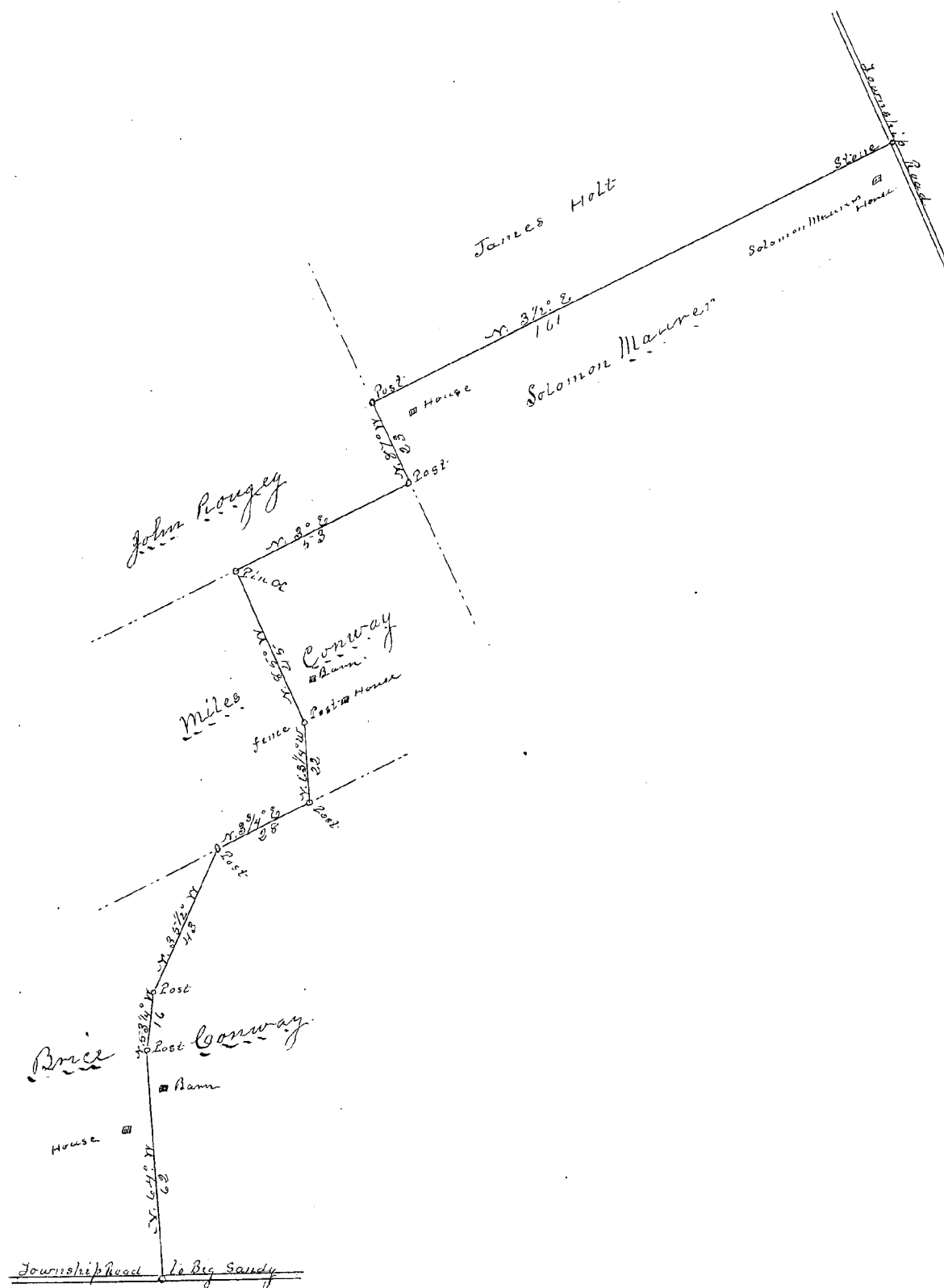
That having given notice of the time, and place of meeting according to the Act of Assembly, and being all present, at the view of the ground proposed for the said road. and being all sworn or affirmed in pursuance of the said Order of Court. We have viewed, and laid out, and do return the following road. - viz, Beginning at a Point in the "Big Basin Road" by Marks, in land of Brice Conway, Thence through land of the said Brice Conway. North Sixty four degrees West Sixty two perches to a Post. Thence North fifty three and a quarter degrees West, sixteen perches to a Post. Thence North thirty five and a half degrees West, Forty three perches to a Post in the line between Brice and Miles Conway. Thence along the said line North three and three quarter degrees East. Twenty eight perches to a Post in said line. Thence through land of the said Miles Conway. North sixty three and a quarter degrees West. Twenty two perches to a fence Post. Thence North Eighty five degrees West. Forty five perches to a Pin Oak in the line of said Miles Conway and John Rouze. Thence along the said line, North three degrees East. Fifty three perches to a

Past: in the line of Solomon Manner. Thence along  
the line between said Manner & the said John Rou-  
gey. North Eighty Seven degrees West Twenty Three  
perches to a Post, a corner of said Manner and James  
Dobbs. Thence along the line between the said  
Manner & Dobbs North Three and a half degrees  
East: One Hundred and sixty one perches to a Stone  
in the Township Road. at the end of Solomon Manners  
Lane. and Corner of the said Solomon Manner. and  
James Dobbs. & J. B. Valimont.

Which said Road as aforesaid laid out: we are  
of opinion is necessary for a Public Road.

Witness our Hands this 29<sup>th</sup> day of May 1883  
A. Plot on draft: whereof is herunto annexed.

S. J. McGlathy. } Viewers  
Frank Boutwell }  
George Emerick }






## CLEARFIELD COUNTY, SS:~

At a Court of Quarter Sessions of the Peace of the county of  
Clearfield, held at Clearfield, in and for said county, on the  
21<sup>st</sup> day of January, A. D. 1882  
before Judges of said Court, upon a petition of sundry inhab-  
itants of the township of Covington, in  
said county, setting forth that they labor under

Great inconvenience for want of a Public  
road or highway in Covington Township  
Beginning at a point on the Frushville  
and Fairmont Road at the lane of Solomon  
Mauwre and Jane Holt to a point on  
the Dry Basin Road

and therefore praying the Court to appoint proper persons to view and lay out the same  
according to law, and make Report to the Court  
whereupon the Court, upon due consideration had of the premises, do order and appoint  
G. F. Koudriet, George Emenick & S. H. McElroskey  
who, after being respectively sworn or affirmed to perform the duties of their appointment  
with impartiality and fidelity, are to view the grounds proposed for said road, and if they  
view the same and any two of the actual viewers agree that there is occasion for such road,  
they shall proceed to lay out the same agreeable to the desire of the petitioners, as may be, having  
respect to the best ground for a road and the shortest distance, and in such manner as to do  
least injury to private property, and state particularly whether they judge the same necessary  
for a public or private road, together with a plot or draft of the same, with the courses and  
distances and reference to the improvements through which it passes, and shall also procure  
releases of damages from persons through whose lands said road may pass, or failing to  
procure such releases, shall assess the same, if any sustained, and shall make report thereof  
to the next Court of Quarter Sessions to be held for the said county, in which report they shall  
state that they have been sworn and affirmed according to law. Notice is directed to be  
given to the owners or occupants of seated lands through which the within road is intended  
to pass, of the time of the view, according to the 14<sup>th</sup> Rule of Court.

BY THE COURT.



CLERK.

## RELEASE OF DAMAGES.

KNOW ALL MEN BY THESE PRESENTS: That we, the undersigned, owners of lands through which the road located by the viewers, under the annexed order, passes, for and in consideration of the sum of ONE DOLLAR to us respectively paid by the \_\_\_\_\_ at and before the enseatine and delivery hereof, have remised, released and forever quit-claimed and do hereby remise, lease and forever quit-claim to the said \_\_\_\_\_ all damages that may arise to us respectively by reason of the location and opening of the said road; so that neither we, nor any of us, nor any person claiming under us, can or may hereafter ask, sue for, demand, have or receive any damages for injuries arising or growing out of the location and opening of the road aforesaid.

Witness our hands and seals this \_\_\_\_\_ day of \_\_\_\_\_  
A. D. 188 .

+++++  
L. S.  
+++++

+++++  
L. S.  
+++++

+++++  
L. S.  
+++++

+++++  
L. S.  
+++++

## ASSESSMENT OF DAMAGES.

The following persons, having refused to release the damages to which they respectively may be entitled by reason of the location and the opening of the said road in the annexed return described, we, the undersigned viewers, under oath in pursuance of our duty, under the Act of Assembly do assess their damages and make report thereof, as follows:

To *Bernie Conway* the sum of *Twenty Dollars*

To *Miles Conway* the sum of *Twenty Dollars*

To *Solomon Mainier* the sum of *Fifteen Dollars*

To *James Halk* the sum of *Fifty Dollars*

Witness our hands this *Twenty ninth* day of *May*, A. D. 1883.

*S. J. McClosky*

*J. J. Contried*

*George Emmerick*

NOTE.—In case of a Private Road, the release must be executed in favor of the petitioner for said road. Also, in case of a Private Road, the petitioner for said road must not be a party to the assessment of damages. Reviewers cannot interfere with damages assessed by the original viewers, except so far as the location may be changed by the reviewers. In such case, the parties are not entitled to damages, taking into consideration the advantages as well as the disadvantages of the road, they will report to that effect.

<i>S. J. McElwee</i>	Days 3	Amount
	Miles 2.8	\$14.80
<i>George Conner</i>	Days 2	
	Miles 6	4.60
<i>J. J. Conkright</i>	Days 2	
	Miles 2	4.00
<i>Charles Moore</i>	Days 1	1.50
	Miles	Carrying Claim
<i>James Pearson</i>	Days 1	
	Miles	15.00

**No. 13** *May Session, 1882*

**ORDER**

To view and lay out a Road  
For Public use in the township  
of *Conington* Clearfield county.

Due road from 1883 confirmed  
the 22 September 3<sup>d</sup> feet  
wide next above cutting  
or breaking are we running  
then to be 16 feet wide  
by the Court

*28 Sept 1883, confirmed*  
*absolutely by the Court*  
*28 Sept 1883*

Filed *St. Lawrence*, 1883

Fees \$1 Paid by *Murray Stanton*