

*June*

*Public Road*

VERSUS

*Bar*

*Leup*

*1883*

*ADS  
1883*

Road viewers report.

To the Honorable the Judge within named -  
We the undersigned persons appointed by  
the within order of court, to view and lay out  
the road therein mentioned, respectfully report:  
that having been present at the view of the  
ground ~~to be used~~ for such road, and  
having all been first severally sworn and  
affirmed in pursuance of the said order  
We have viewed and laid out and do  
return for public use, the following road  
to wit: Beginning at a pine tree on the  
Jefferson and Clearfield County line near Midway  
Osborne. Thence north sixty five degrees East thirteen  
hundred and sixteen feet to a post. Thence north  
forty seven and three fourths degrees East four hundred  
and ninety six feet to a Hemlock. Thence north seventy  
one and three fourths degrees East four hundred and  
fifteen feet to a post. Thence north fifty six and one  
fourth degrees East two hundred feet to a post.  
Thence South Eighty four degrees East Eighty three  
feet crossing rail road siding. Thence North seventy  
seven and one half degrees East three hundred and  
forty five feet to a stump in road leading to  
Brookwayville. Thence North Five and one half degrees  
West one hundred and seventy eight feet to a post.  
Thence North Seventy Eight and one fourth East  
seven hundred and fifty six feet to a post. Thence  
South Seventy five and one half degrees East. —

six hundred and fifty five feet to a Birch. Thence South fifty four and three fourths degrees East. Four hundred and seventy five feet to a pine. crossing slab run.) Thence South forty four degrees East. Four hundred and ninety feet to a dead pine. Thence South twenty seven degrees East. Three hundred and eighty five feet to a dead pine. Thence South twenty four degrees East. Three hundred and thirty feet to a dead pine. Thence South thirty five degrees East. Seven hundred and thirty five feet to a dead pine. Thence South sixty six and three fourths degrees East. Three hundred and forty feet to a dead Hemlock. Thence South eighty nine and one fourth degree East. one hundred and eighty nine feet to a corner of an old house. Thence South eighty five degrees East. one hundred and ninety three feet to a post. Thence South sixty nine and one fourth degrees East. one hundred feet to a post (crossing small stream at Jones mine) Thence South twenty three degrees East. Five hundred feet to a post near opening to Jones mine. Thence South fifteen and three fourth degrees East. Four hundred feet to a dead Hemlock. Thence South forty three degrees East. Four hundred and thirty feet to a dead Hemlock. Thence South sixty one degrees East. Two hundred and ninety feet to a pine stub. Thence South seventy eight degrees East. Two hundred and thirty three feet to a pine stub. Thence North eighty three degrees East. one hundred and ten feet to a Hemlock.

Thence North Forty one and one half degrees East Two hundred  
and ten feet to a Hemlock. Thence North Forty five and  
three fourth degrees East one hundred and forty eight  
feet to a post. Thence South forty two and one half  
degrees East. Three hundred and ten feet to a post.  
Thence South Eight and one half degrees East  
one hundred and sixty feet to a Hemlock. Thence  
South Fifty six degrees East Two hundred and  
Eighty seven feet to a pine Stub. Thence South  
Seventy one and three fourth degrees East Thirteen  
hundred and Eighty feet to a post in Clear-cut  
and Borough line.

a Plot or draft whereof is hereunto annexed which  
said road so as aforesaid laid out. We are  
of opinion is necessary for a public road.

Witness our hands this Thirty first day of  
March A.D. Eighteen hundred and Eighty four.

J. L. Vosburg  
J. H. Pease  
R. Sher

## CLEARFIELD COUNTY, SS:

At a Court of Quarter Sessions of the Peace of the county of  
Clearfield, held at Clearfield, in and for said county, on the  
12 day of June, A. D. 1883,  
before Judges of said Court, upon a petition of sundry inhab-  
itants of the township of Sandy, in  
said county, setting forth that they labor under

great inconvenience for want of a public road to  
connect at Jefferson County line near Widow Osborns  
in Sandy Twp. in said County and to end at  
DuBois Borough line at a point near Clear run  
at Hilduth Mines —

and therefore praying the Court to appoint proper persons to view and lay out the same  
according to law, and make report to the Court  
whereupon the Court, upon due consideration had of the premises, do order and appoint  
J. L. Vosburg, Henry Peutz and Alexander Shea  
who, after being respectively sworn or affirmed to perform the duties of their appointment  
with impartiality and fidelity, are to view the grounds proposed for said road, and if they  
view the same and any two of the actual viewers agree that there is occasion for such road,  
they shall proceed to lay out the same agreeable to the desire of the petitioners, as may be, having  
respect to the best ground for a road and the shortest distance, and in such manner as to do  
least injury to private property, and state particularly whether they judge the same necessary  
for a public or private road, together with a plot or draft of the same, with the courses and  
distances and, reference to the improvements through which it passes, and shall also procure  
releases of damages from persons through whose lands said road may pass, or failing to  
procure such releases, shall assess the same, if any sustained, and shall make report thereof  
to the next Court of Quarter Sessions to be held for the said county, in which report they shall  
state that they have been sworn and affirmed according to law. Notice is directed to be  
given to the owners or occupants of seated lands through which the within road is intended  
to pass, of the time of the view, according to the 147th Rule of Court.

BY THE COURT.

James Kerr

CLERK.

**RELEASE OF DAMAGES.**

KNOW ALL MEN BY THESE PRESENTS: That we, the undersigned, owners of lands through which the road located by the viewers, under the annexed order, passes, for and in consideration of the sum of ONE DOLLAR to us respectively paid by the \_\_\_\_\_ at and before the ensealing and delivery hereof, have remised, released and forever quit-claimed and do hereby remise, lease and forever quit-claim to the said \_\_\_\_\_ all damages that may arise to us respectively by reason of the location and opening of the said road; so that neither we, nor any of us, nor any person claiming under us, can or may hereafter ask, sue for, demand, have or receive any damages for injuries arising or growing out of the location and opening of the road aforesaid.

Witness our hands and seals this \_\_\_\_\_ day of \_\_\_\_\_

A. D. 188 .

\*\*\*\*\*  
IL. S.I  
\*\*\*\*\*

\*\*\*\*\*  
IL. S.I  
\*\*\*\*\*

\*\*\*\*\*  
IL. S.I  
\*\*\*\*\*

\*\*\*\*\*  
IL. S.I  
\*\*\*\*\*

**ASSESSMENT OF DAMAGES.**

The following persons, having refused to release the damages to which they respectively may be entitled by reason of the location and the opening of the said road in the annexed return described, we, the undersigned viewers, under oath in pursuance of our duty, under the Act of Assembly do assess their damages and make report thereof, as follows:

To Andrew Baum the sum of Ten dollars (\$10.)

To \_\_\_\_\_ the sum of \_\_\_\_\_

To \_\_\_\_\_ the sum of \_\_\_\_\_

Witness our hands this Thirty first day of March A. D. 1884.

J. L. Vosbury  
J. H. Penh  
E. A. Shu

We J. L. Vosburg J. Henry Putz and Alexander Shea  
do solemnly swear that we will perform our duties in ac-  
cordance with the within appointments with impartiality and  
fidelity

J. L. Vosburg.

A. Shea

J. H. Putz

Sworn and subscribed before me this 24th day of  
March A.D. 1884

W. C. Putz  
Notary Public

NOTE.—In case of a Private Road, the proviso must be inserted in favor of the petitioner for said road.  
 Viewers will carefully note the number of days allowed for the survey, and the time for the return of the original viewers, except so far as the location may be changed by the viewers.  
 N.B.—If the viewers believe the parties are not entitled to the location, they will report on the advantages as well as the disadvantages of the road, they will report to that effect.

J. S. Bonding	Days	30	Amount
	Miles	12	13.3
H. Bond	Days	2	2.0
	Miles	16	5.6
Alex. Shua	Days	2	2.0
	Miles	22	6.20
John Brock	Days	13	13.3
	Miles	6	2.10
A. Gunder	Days	13	13.3
	Miles	6	2.10
Wm. Adams	Days	13	13.3
	Miles	6	2.10

### No. 3 Duane Sessions, 1883

#### Oliver ORDER

To view and lay out a Road  
 For Public use in the township  
 of Sandy Clearfield county.

19<sup>th</sup> May 1884, confirmed. Said  
 road to be opened 33 feet wide,  
 except where dipping and building are  
 required and then to be 16 feet.

By the Court  
 J. S. Bond

Since Sep 1884, Confirmation  
 continued that term

By the Court

Sept 1884 Confirmation  
 continued 15 Dec 1884, 1884,  
 Dec 1884, Confirmation

May 1888 Aug Court

By the Court

Filed  
 Nov 13 day 1888 Confirmation

Attest  
 J. S. Bond

By the Court

Admon



To the Honorable the Judges of the Court of  
Quarter Sessions of the Peace for Chester & Ch.

The Petition of the undersigned  
respectfully represent that they labor under  
inconvenience for want of a public road  
to connect at the Jefferson County Road near  
William Osborn in Sandy Township in said  
County and to end at Du Bois borough  
line at a point near Clear run at  
Hildrith mines. The Petitioners therefore  
pray the Court to appoint three persons  
qualified according to law to view the  
ground proposed for such road and if  
they see occasion lay out the same &c.  
and make report of their proceedings at  
the next term of this Court and they will  
ever pray &c.

Andrew Smith

C. F. Barron

Adam Leister

J. F. Reed

Wm. H. H. H.

Ed. Hoffstall

Wm. Kozel

John Reed

Robert Osborn

E. A. R. Clark

Abel. Bouring

Patrick Linn

John. Ahern

John. Kelley

Daniel Salada

J. C. Reed

R. F. Millen

Nov 3 June 88 1883

Patience O. Williams  
of Sandy Township  
for a Raccoon Road  
from Johnson County  
line to line of Windsor  
Norway

12 June 1883 (Patience read and  
considered and then to Mark  
Henry Smith & Alexander Shear  
an affidavit in witness to which  
Report at Philadelphia, Pa.  
N. H. Butler of N. Y.

Dec 12 June 1883

~~Patience O. Williams~~  
atty for N. Y.

## CLEARFIELD COUNTY, SS:\*

At a Court of Quarter Sessions of the Peace of the county of  
Clearfield, held at Clearfield in and for said county, on the  
12 day of June, A. D. 1883,

before Judges of said Court, upon a petition of sundry inhab-  
itants of the township of Sandy, in  
said county, setting forth that they labor under

great inconvenience for want of a public road  
to connect at Jefferson County line near  
widow Osborns in Sandy Twp. in said County and  
to end at DuBois borough line at a point near Clear  
run at Hildreth mines.

and therefore praying the Court to appoint proper persons to view and lay out the same  
according to law, and make report to the Court

whereupon the Court, upon due consideration had of the premises, do order and appoint

Les C. Kirk Henry Peitz & Alexander Shea  
who, after being respectively sworn or affirmed to perform the duties of their appointment  
with impartiality and fidelity, are to view the grounds proposed for said road, and if they  
view the same and any two of the actual viewers agree that there is occasion for such road,  
they shall proceed to lay out the same agreeable to the desire of the petitioners, as may be, having  
respect to the best ground for a road and the shortest distance, and in such manner as to do  
least injury to private property, and state particularly whether they judge the same necessary  
for a public or private road, together with a plot or draft of the same, with the courses and  
distances and reference to the improvements through which it passes, and shall also procure  
releases of damages from persons through whose lands said road may pass, or failing to  
procure such releases, shall assess the same, if any sustained, and shall make report thereof  
to the next Court of Quarter Sessions to be held for the said county, in which report they shall  
state that they have been sworn and affirmed according to law. Notice is directed to be  
given to the owners or occupants of seated lands through which the within road is intended  
to pass, of the time of the view, according to the 14th Rule of Court.

BY THE COURT

James Kerr

CLERK.

## RELEASE OF DAMAGES.

KNOW ALL MEN BY THESE PRESENTS: That we, the undersigned, owners of lands through which the road located by the viewers, under the annexed order, passes, for and in consideration of the sum of ONE DOLLAR to us respectively paid by the \_\_\_\_\_ at and before the enrolling and delivery hereof, have remised, released and forever quit-claimed and do hereby remise, lease and forever quit-claim to the said \_\_\_\_\_ all damages that may arise to us respectively by reason of the location and opening of the said road; so that neither we, nor any of us, nor any person claiming under us, can or may hereafter ask, sue for, demand, have or receive any damages for injuries arising or growing out of the location and opening of the road aforesaid.

Witness our hands and seals this \_\_\_\_\_ day of \_\_\_\_\_  
A. D. 188 .

\_\_\_\_\_  
[L. S.]

\_\_\_\_\_  
[L. S.]

\_\_\_\_\_  
[L. S.]

\_\_\_\_\_  
[L. S.]

## ASSESSMENT OF DAMAGES.

The following persons, having refused to release the damages to which they respectively may be entitled by reason of the location and the opening of the said road in the annexed return described, we, the undersigned viewers, under oath in pursuance of our duty, under the Act of Assembly do assess their damages and make report thereof, as follows:

To \_\_\_\_\_ the sum of \_\_\_\_\_

To \_\_\_\_\_ the sum of \_\_\_\_\_

To \_\_\_\_\_ the sum of \_\_\_\_\_

Witness our hands this \_\_\_\_\_ day of \_\_\_\_\_ A. D. 188 .

ALPHABETICALLY.

	Days.	Miles.
1	1	1
2	2	2
3	3	3
4	4	4
5	5	5
6	6	6
7	7	7
8	8	8
9	9	9
10	10	10
11	11	11
12	12	12
13	13	13
14	14	14
15	15	15
16	16	16
17	17	17
18	18	18
19	19	19
20	20	20
21	21	21
22	22	22
23	23	23
24	24	24
25	25	25
26	26	26
27	27	27
28	28	28
29	29	29
30	30	30
31	31	31
32	32	32
33	33	33
34	34	34
35	35	35
36	36	36
37	37	37
38	38	38
39	39	39
40	40	40
41	41	41
42	42	42
43	43	43
44	44	44
45	45	45
46	46	46
47	47	47
48	48	48
49	49	49
50	50	50
51	51	51
52	52	52
53	53	53
54	54	54
55	55	55
56	56	56
57	57	57
58	58	58
59	59	59
60	60	60
61	61	61
62	62	62
63	63	63
64	64	64
65	65	65
66	66	66
67	67	67
68	68	68
69	69	69
70	70	70
71	71	71
72	72	72
73	73	73
74	74	74
75	75	75
76	76	76
77	77	77
78	78	78
79	79	79
80	80	80
81	81	81
82	82	82
83	83	83
84	84	84
85	85	85
86	86	86
87	87	87
88	88	88
89	89	89
90	90	90
91	91	91
92	92	92
93	93	93
94	94	94
95	95	95
96	96	96
97	97	97
98	98	98
99	99	99
100	100	100

Days.

Notes

*Days*  
*Miles*

Days.  
Miles

Days  
Miles

June 8" 1883 near  
Cortel, depth 1883,  
By the Count

Dec 1<sup>st</sup> 1883 order  
Emile's Lang. 3.6884.

By the Court

March 26 - 1884

Order ~~Warner~~ ~~Carroll~~ ~~to~~

May 1887  
By the Court

No. 3 June Session, 1883

**ORDER**

To view and lay out a Road  
For *Public* use in the township  
of *Sandy* Clearfield county.

November 15 - 1887  
 The former of the  
 Breman, is enlarged  
 to match down  
 by the boat  
 212 1/2 ft. 4 ft

Filed 14 Jan'y, 1884

Fees \$1.<sup>25</sup> paid by.

~~Heather Golding~~

Spring. 7-8

And now to end - March 10<sup>th</sup> 1884, on Motion  
of Mr. Brown allowed for publication, the  
name of J. A. Quackenbush is substituted a  
newman in place of E. C. Kirk - Say -  
By the Court.

To the Honorable, the Judges of the Court of Quarter  
Sess of the Peace of Clearfield County,

We the Supervisors of Sandy Township in said  
County respectfully remonstrate against  
the confirmation of the Report of viewers laying  
a public road from Falls Creek to DuBois  
Boro. at or near John D. Boais's works,  
For the following reasons to-wit: 1<sup>st</sup> The  
road is unnecessary, and not needed to  
accommodate the traveling public, as there  
is one road now leading from Falls Creek to  
DuBois Boro, and another one surveyed  
and confirmed absolutely by this court, which  
road is just across the Creek from the  
one now before the Court for confirmation  
2<sup>d</sup> The Township of Sandy is already burdened  
with more new roads than can possibly  
be built with the tax levied to the extent of the  
law.

3<sup>d</sup> We do not believe the road is asked for by  
any great number of people, and we have  
reason to believe that it was asked for not as  
a public necessity but out of mere spite.

Edward Wriggle

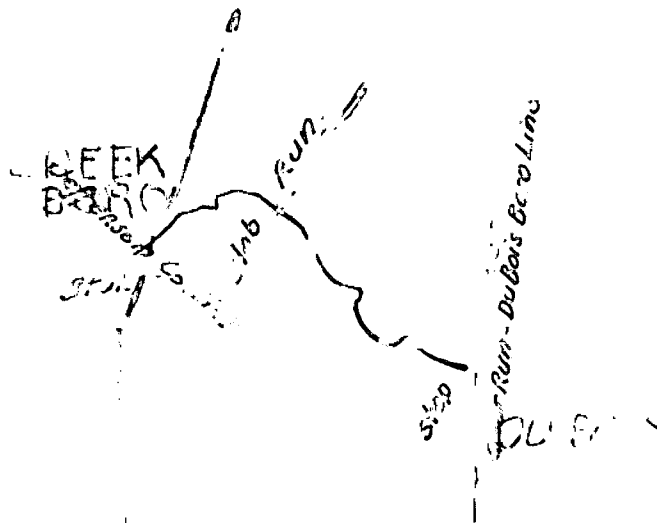
John Lyons

Feb 3. 1883  
Remondance

Good from the  
leaving the  
D. & G. to the  
near the end

Feb 10. 1884

Feb 10



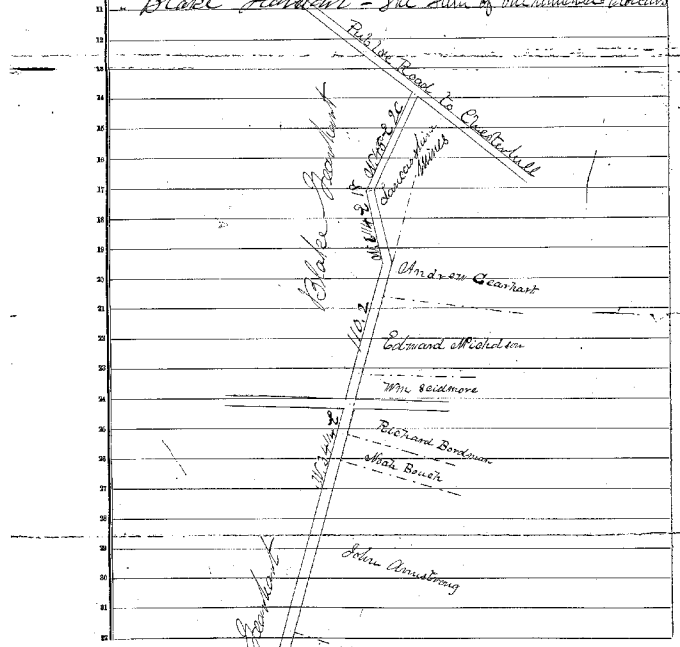


Alfa Co.,

Line from Jefferson Co. line to Dubois.  
 No. 1 are in the line shown on the map.



Thomas Atkinson - The sum of fifteen dollars  
 George Dawson - The sum of fifteen dollars  
 George Lewis - The sum of twenty one dollars  
 John McClellan - The sum of twelve dollars  
 Edward Butterworth - The sum of thirty six dollars  
 George Gunkart - The sum of one hundred fifteen dollars  
 Blake Gunkart - The sum of one hundred dollars



Witness our hands this fourth day of Apr 1884  
 George Mitchell  
 Jas. M. Estep  
 Thomas W. Morris