

No. 9 , *Dec* Term, 1886

Public Road

versus

in

Covington Twp

Contents:

Rd #3 - Page 2 v

11 11 11 11 11 11 11 11 11 11

To the Honorable the Judges of the Court of Quarter Sessions of
the Peace in and for the County of Clearfield.

The petition of the
undersigned inhabitants of the Township of Covington in said Coun-
ty, respectfully sheweth:-

That your petitioners labor under a great
inconvenience for want of a public road or highway in the Township
of Covington to begin at a point on the south and west line of Law-
rence Floods and Henry Maurers land, and extending to the Big Basin
road near Jermy Banat.

Your petitioners therefore pray the Court to
appoint proper persons to view and lay out the same according to
law, and they will ever pray, &c.

Names

Anderson Conway
August Banat
James E Maurer
Reuben A. Holt
L. H. Guntz
Victor Plubell
Wm. K. Maurer
James Hagar
Christian Brown
Laurence Flood
Joseph Smith
Murtal Flood
J. B. Vallimont
P. F. Vallimont
Jos Vallimont
John A. Schmars

Names

L. F. Bonner
Jno. F. Bonner
L. Conway
Daniel S. Maurer
Germain Banat
A. Biglesman
P. J. Gormont
J. B. Breese
A. H. Conway
Jacob Hawer
Reuben Maurer
J. E. Snyder
J. P. Prager
B. Vallimont
M. S. Conway

Roland Kennedy
Thomas Lambert
R L Reilly
A Schnars
J M Hunter
Michael Grofer
W E Krotzer

NO 9 Dec 1886

Petition for

A Public Place leading

from a point on South
side of line of Lawrence
Road and extending to
East and extending to

Big Bear road near
Jenny Barn at in
Hornung Township

Dec 29 1886

29 Dec 1886. E. C. Reed. This

petition and other matters
are appointed review to

Report of the same to

the Court by the Court

by the Court

by the Court





by the Court

S. V. WILSON,
ATTY-AT-LAW,
CHICAGO, ILL.

Release of Damages.

Know all Men by these Presents, That we, the undersigned, owners of lands through which the road located by the viewers, under the annexed order, passes, for and in consideration of the sum of ONE DOLLAR to us respectively paid by the County of Chaffee at and before the ensembling and delivery hereof, have remised, released and forever quit-claimed, and do hereby remise, release and forever quit-claim to the said County all damages that may arise to us respectively by reason of the location and opening of the said road, so that neither we nor any of us, nor any person claiming under us, can or may hereafter ask, sue for, demand, have or receive any damages for injuries arising or growing out of the location and opening of the road aforesaid.

Witness our hands and seals this 4th day of May A. D. 1888.

Jacob Maurer 
Wm. S. Conway 
Wm. H. Maurer 
Wm. W. Conway 

ASSESSMENT OF DAMAGES.

The following persons, having refused to release the damages to which they respectively may be entitled by reason of the location and the opening of the said road in the annexed return described, we, the undersigned viewers, under oath in pursuance of our duty, under the Act of Assembly, do assess their damages and make report thereof, as follows:

To Henry Bauer the sum of One Dollar
To Jerry Snyder the sum of One Dollar
To _____ the sum of _____

Witness our hands this 4 day of May A. D. 1888.

Edmund Read
J. A. Wright
John W. Hows

To the Honorable the Judge of the Court of Quarter
Sessions of Clearfield Co Pa

We the undersigned two of the Viewers within named respect-
fully report that after giving good and sufficient notice of
the time & place of meeting for said view, we met in pursuance
of said notice and being first severally sworn or affirmed
according to Law we have viewed the premises within
named and are of the opinion that a Public Road between
the points within named is necessary and we have
laid out and do now return the following Road for
Public Use. viz. Beginning at a Post Corner of Land
of Henry Maury and M.B. Conoway on the north line
of Lawrence Floods land thence along the line between
Conoway & Maury aforesaid North 2¹/₂ East 92 Rods to
a stony corner of the same on line of Jacob Maury's land
thence continuing on the same course through Land of the same Jacob
Maury 1¹/₂ Rods to a point in Maury's Land near the Barn.
thence continuing through said land N 3¹/₂ East 40¹/₂ Rods to a Post
Corner of M.B. Conoway and Lot of Jerry Snyder thence along
the line between M.B. Conoway and Jerry Snyder & M.B. Conoway
North 3³/₄ E. 108 Rods to a Post thence through unimproved land
of M.B. Conoway North 4³/₄ East 22¹/₂ Rods to a Post on line of
other Land of M.B. Conoway thence through along the same
line S 86¹/₂ East 35¹/₄ Rods to Corner of M.B. Conoway &
Jerry Baumot thence along the line of Baumot and
M.B. Conoway N 3¹/₄ East 25 Rods to the Big Baisie
Road a plot or draft of which is here to attached
we have obtained a release of Damages from all the
owners of Land over which said Road above described
is laid except Jerry Baumot & Jerry Snyder to whom
we have assessed damages of one Dollar each

Witness our hands this 4th day of May 22nd 1888

Querry C Read

J. O. Mignick
Jno. W. Howe

Jno W Howe the other viewer was on the
ground on Sept 8th 1887 but the weather
was so bad we could do nothing & could not
go on "May 1st" 1888 and having been sworn
now joins in making Report

Note - In case of a private road, the release must be executed in favor of the petitioner for said road.
 Also - Viewers must be sworn in by the Justice of the Peace, and the number of days employed and set the amount out at the foot of the report.
 Reviewers cannot interfere with damages assessed by the Justice of the Peace.
 X. B. - If the viewers believe the parties are not entitled to damages, taking into consideration the advantages as well as the disadvantages of the road, they will report by that effect.

Wm. J. Peck
 Days *23* Amount *14.40*
 Miles *23*

David Maynard
 Days *1*
 Miles *6* *2.60*

John Thomas
 Days *1*
 Miles *8* *2.80*

William Thomas
 Days *1*
 Miles *11.50*

Days *1*
 Miles *1*

viewers confirmed in li,
 to be opened 32 feet wide 80 ft
 above the cutting, and about 16 ft wide
 in buying there to be 16 ft wide

viewers confirmed also.

By the Court
over the

CLARENCE D. REPUBLICAN PRINT.

No. 9. The Sessions, 1887

ORDER

To view and lay out a Road
 For *Hudson* in the township
 of *Livingston* Clearfield Co.

Memo loc. 12. 1887

The Justice of the
 Peace has heard the
 views and engaged
 to *August Thomas*
By the Court

August Thomas

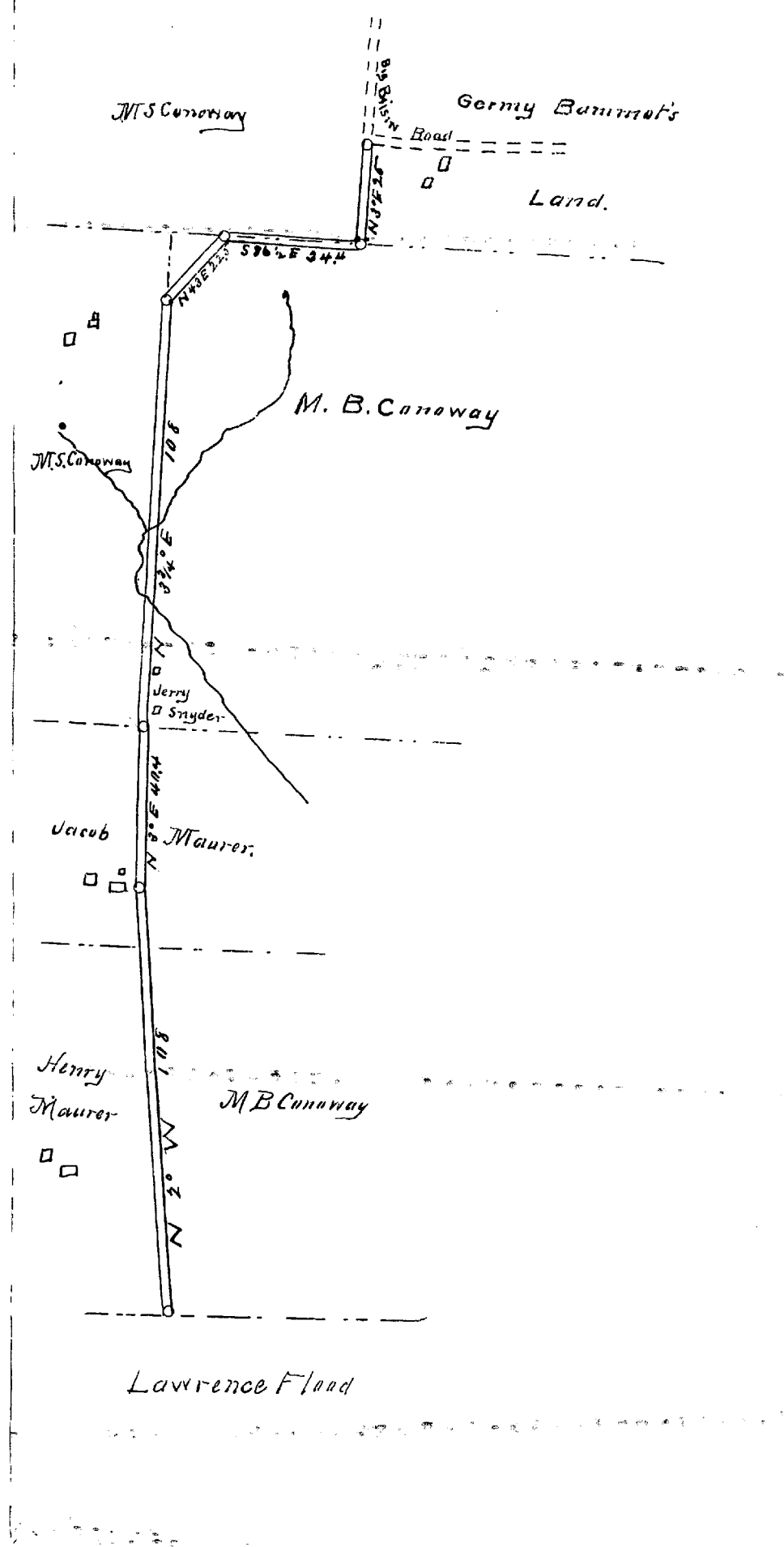
viewers confirmed in li,
 to be opened 32 feet wide 80 ft
 above the cutting, and about 16 ft wide
 in buying there to be 16 ft wide

viewers confirmed also.

By the Court
over the

Filed *9 May*, 1887
 Fees \$1, paid by *W. B.*
 Remitted *24 May 1887*

Opening over road to
 loc 1887



Гамбургский канал

