

No. 13, Sept 58  
Term, 1889

Public Road

~~COMMONWEALTH~~

~~VERSUS~~

in  
DeCATUR Township

Contents:

R. A. #3 - Page 45

711 Top Rd. 17676

To The Hon. David S. Kees president Judge  
of the Court <sup>Quarter Sessions</sup> ~~Common Pleas~~ of the County of Clearfield  
Now composing a Court of General Quarter Sessions of  
the peace in and for the said County at the September  
Sessions 1891 the petition of divers inhabitants of the Township  
of Decatur and parts adjacent in the said County ~~respectfully~~  
~~sheweth~~ That your petitioners labour under great  
inconveniences for want of a ~~road~~ <sup>road</sup> ~~beginning at a point~~  
leading from Graham Station to ~~Horrisdale~~ <sup>Horrisdale</sup> ~~on the~~  
lands of David Cooperline thence the nearest and  
best road until it intersects a public road leading  
from ~~Horrisdale~~ <sup>Philippsburg</sup> the Wallace town on the lands of David  
Fleagle in said Township your petitioners therefore  
<sup>prayer</sup> Respectfully ~~prayer~~ <sup>prayer</sup> your honor to appoint proper persons to  
view and lay out the same according to law and they  
will ever pray

Names

Names

George Lupton  
David Lupton  
James Stackhouse  
C. J. Frye  
C. S. Nicholson  
Wm. H. Sandford  
Wm. J. Duncan  
Robert Soyde  
William Pritchard  
Chas. F. Test  
H. K. Grant  
Ed. D. Shirey  
Robert Shumter  
George Bettsight  
Moses Owens

Geo. Wayther  
John Fernton  
George Hardwick  
John Herfoot  
George Buttin  
John Butterworth  
William Twp King  
John Perkins  
Robert Cole  
D. S. Cooperline  
John Gibb  
John Allison  
Thomas Booth  
Joseph Gill  
Thomas Edgar

George Harkless  
Wm Harvey  
Mathias Harvey  
Wm Moffat  
Thos Simcox  
Ch Ritch  
Joseph Moore

John Hartley

Bellevue  
or  
Public Ground

Thomas Moore  
John Robson  
J. E. McCully  
Robert Jones  
Benjamin C. C. C.  
William Phelps  
William Phelps

J. W. D. D. D.  
L. C. Farnham  
S. S. C. C. C.  
L. G. Kepler  
Hobart Allport  
A. J. Russ  
Henry L. Harkless  
Henry C. Williams  
Jacob W. Mock Jr  
Jacob Mock Sr  
Isaac G. Leach  
John G. Mock  
Wm W. W.  
Wm E. C. Hartley  
Simcox Hartshorn  
Thos Harkley

No. 13 Sept Decr 1890

Public Road. in  
Education Township.

Sept Sept. 1890. Harry Beyers  
David Gearhart, Jacob  
Dinckling are appointed  
to view report.  
By the Court

Filed 22 Sept 1890

1. Willy

To The Honorable David S. Krebs President  
Judge of the Court of Quartersessions of Clearfield  
Co. Pa., we the undersigned viewers appointed by the  
within order of court to view and lay out the road  
therein mentioned respectfully report, that we gave  
good and lawful notice of said road view as required  
by the <sup>Supreme</sup> Court and met agreeable thereto on Nov 22 1890  
and having both been present and having been first  
severally sworn or affirmed we have laid out and do  
return for public use the following road to wit: Beg-  
inning at a point in Public road at land of David  
Copeland thence by said road north forty two degrees  
east two hundred and fifty eight feet to a point in road  
thence through lands of John Marler (end next public  
road being  $16\frac{1}{2}$  feet from his yard fence) north forty four and one  
half degrees west ~~four~~ hundred forty ~~two~~ <sup>eight</sup> and ~~five~~ <sup>three</sup> tenths  
perches feet to a post in swamp on line of John Marler and Cor-  
ner of Thos Edgar and John Bartley. Thence same course  
sixteen and one half feet from fences of lots on left seven  
hundred forty two and five tenths ~~perches~~ <sup>feet</sup> to a post thence  
North six and three fourth degrees East Three hundred  
sixteen and five tenths perches to a post thence continuing  
through land of John Hartley North twenty nine degrees East  
six hundred and five feet to a post. thence north thirty five  
degrees East four hundred and eighteen ~~perches~~ <sup>feet</sup> to a pine  
stump thence north thirty nine and three fourth degrees east  
five hundred forty one feet to a post on Decatur Township  
line thence through land of David Flegal in Morris Township  
North nineteen and three fourth degrees West six hundred  
and fifty feet to a post thence north thirty five and one half  
degrees East six hundred and thirteen feet to a post thence  
North thirty one east one hundred and eighty six feet to  
a post thence North thirty nine and one fourth degrees  
East nine hundred thirty feet to point in road from  
Wallaceton to Philipsburg at end of lane in land of  
David Flegal, a plot or draft of which road as laid  
out aforesaid is herewith annexed showing courses  
distances and improvements, which road is nec-  
essary in our opinion for a public road. Witness  
our hands this 22nd day of November A.D. 1890

Viewers { Harry Byers  
          { Jacob Simeling

NOTE.—In case of a private road, the release must be executed in favor of the petitioner for said road.

Also—Viewers will carefully note the number of days employed and set the amount out at the foot of their return. Reviewers cannot interfere with damages assessed by the original viewers, except so far as the location may be changed by the reviewers.

N. B.—If the viewers believe the parties are not entitled to damages, taking into consideration the advantages as well as the disadvantages of the road, they will report to that effect.

Harry Byers	Days 1	Amount.
(Cost \$815)	Miles 15	\$55.00
Jacob Drimelink	Days 1	
Cart #8446	Miles 3	\$23.00

<i>Days</i> .....	.....
<i>Miles</i> .....	.....
<i>Days</i> .....	.....
<i>Miles</i> .....	.....
<i>Days</i> .....	.....
<i>Miles</i> .....	.....

No 1324 Sessions, 1890

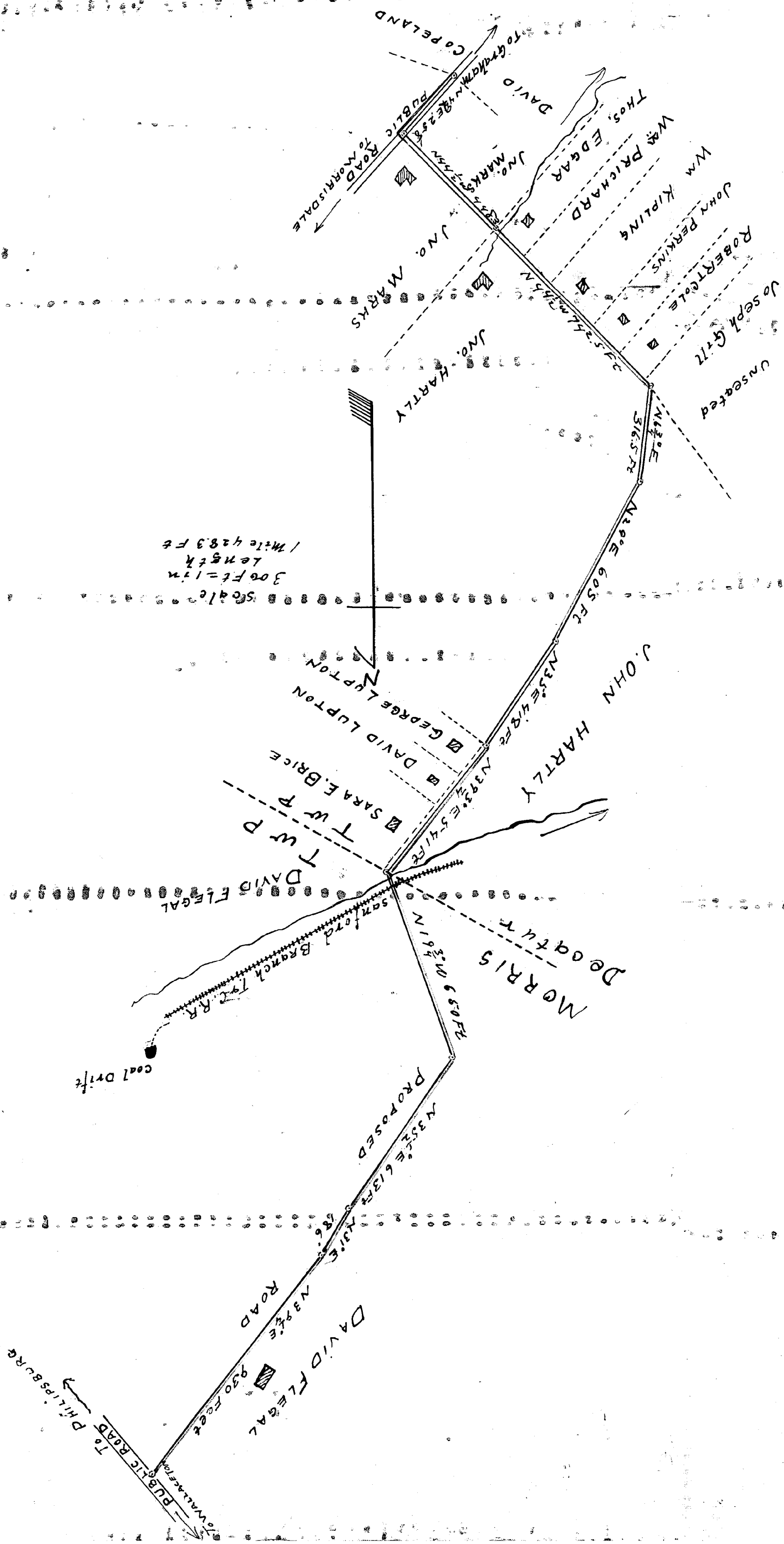
# ORDER

To view and lay out a road for  
Public use in the township of  
Hector, Clearfield Co.

Dec Sept 1890 Confined hides  
to be opened 33 feet wide  
2 dechill cutting embankment  
16 feet By the Council

Pelley Sep 1891. Confirmed  
absolute, By Mr. Coe

Filed 1 Oct, 1888  
Fees \$1.00, paid by A. H. Kelly



## Release of Damages

Know All men by these presents, that we, the undersigned, owners of land through which the road located by the viewers under the annexed order, ~~James~~, for and in consideration of the sum of one dollar (\$1.00) to us respectively by paid by the County of Clearfield, at and before the sealing and delivery hereof have remised, released and forever quit-claimed, and do here by remise release and forever quit-claim to the said County of Clearfield all damages that may arise to us respectively by reason of the location and opening of the said road, so that neither we nor any of us, nor any person claiming under us, can or may hereafter ask, sue for, demand, have or receive any damages for injuries arising or growing out of the location and opening of the road aforesaid.

Witness our hands and seals This 22nd day of November A. D. 1890





William Pritchard (Seal)

William Thibault (Seal)

## RELEASE OF DAMAGES.

Know all Men by these Presents, That we, the undersigned, owners of lands through which the road located by the viewers, under the annexed order, passes, for and in consideration of the sum of ONE DOLLAR to us respectively paid by the County of Cleaveland at and before the ensembling and delivery hereof, have remised, released and forever quit-claimed, and do hereby remise, release and forever quit-claim to the said County of Cleaveland all damages that may arise to us respectively by reason of the location and opening of the said road, so that neither we nor any of us, nor any person claiming under us, can or may hereafter ask, sue for, demand, have or receive any damages for injuries arising or growing out of the location and opening of the road aforesaid.

Witness our hands and seals this 22nd day of November,  
A. D. 1889

Robert L. ...   
John Perkins   
Thomas Edgar   


## Assessment of Damages.

The following persons, having refused to release the damages to which they respectively may be entitled by reason of the location and the opening of the said road in the annexed return described, we, the undersigned viewers, under oath in pursuance of our duty, under the Act of Assembly, do assess their damages and make report thereof, as follows:

To John Marks the sum of fifty dollars  
To David Flegal the sum of twenty dollars  
To John Bartley the sum of twenty dollars

Witness our hands this 22nd day of November, A. D. 1889

Harry L. ...

Jacob ...

Clearfield County, ss: (C)

At a Court of Quarter Sessions of the Peace of the county of Clearfield, Pennsylvania, held at Clearfield, in and for said county, on the 22<sup>d</sup> day of September, A. D. 1890, before Judges of said Court, upon a petition of sundry inhabitants of the township of Deeaton, in said county, setting forth that they have under

great inconvenience for want of a road  
beginning at a public road leading from Graham  
Station to Morrisdale on the land of David Copeland  
thence north and west route until it intersects a  
public road leading from Philipstony to Hallaceton  
on the land of David Hegel in said Township

and therefore praying the Court to appoint proper persons to view and lay out the same according to law, Make report at next term  
whereupon the Court, upon due consideration had of the premises, do order and appoint Harry Myers David Garkuch Jacob Dimelung who, after being respectively sworn or affirmed to perform the duties of their appointment with impartiality and fidelity, are to view the grounds proposed for said road, and if they view the same and any two of the actual viewers agree that there is occasion for such road, they shall proceed to lay out the same agreeable to the desire of the petitioners, as may be, having respect to the best ground for a road and the shortest distance, and in such manner as to do least injury to private property, and state particularly whether they judge the same necessary for a PUBLIC or PRIVATE road, together with a plot or draft of the same, with the courses and distances and reference to the improvements through which it passes, and shall also procure releases of damages from persons through whose lands said road may pass, or failing to procure such releases, shall assess the same, if any sustained, and shall make report thereof to the next Court of Quarter Sessions to be held for said county, in which report they shall state that they have been sworn and affirmed according to law. Notice is directed to be given to the owners or occupants of seated lands through which the within road is intended to pass, of the time of the view, according to the 147th Rule of Court.

BY THE COURT.

AM Bloom  
CLERK.