

No. 8 December Term, 1897

Julius Roof

Versus

Cooper Township

Contents:

Held Rd 4 Page 195

Vacated Page 220

Chas. W. L. 20


Clearfield County, ss:

At a Court of Quarter Sessions of the Peace of the county of Clearfield, Pennsylvania, held at Clearfield, in and for said county, on the 20 day of Sept, A. D. 1897, before Judge of said Court, upon a petition of sundry inhabitants of the township of Cooper Twp, in said county, setting forth that

the They labor under great inconvenience for want of a public road beginning at Grassfield Road until it intersects with public road at or near the Leonard Ryan Mill

and therefore praying the Court to appoint proper persons to view and lay out the same according to law, report to next sessions whereupon the Court upon due consideration had of the premises, do order and appoint Harry Ruse Miles Conway, Achel who, after being respectively sworn or affirmed to perform the duties of their appointment with impartiality and fidelity, are to view the grounds proposed for said road, and if they view the same and any two of the actual viewers agree that there is occasion for such road, they shall proceed to lay out the same agreeable to the desire of the petitioners, as may be, having respect to the best ground for a road and the shortest distance, and in such manner as to do the least injury to private property, and state particularly, whether they judge the same necessary for a PUBLIC ~~or PRIVATE~~ road, together with a plot or draft of the same, with the courses and distances and reference to the improvements through which it passes, and shall also procure releases of damages from persons through whose land said road may pass, or failing to procure such releases, shall assess the same, if any sustained, and shall make report thereof to the next Court of Quarter Sessions to be held for said county, in which report they shall state that they have been sworn and affirmed according to law. Notice is directed to be given to the owners or occupants of seated land through which the within road is intended to pass, of the time of the view, according to the 147th Rule of Court.

BY THE COURT.



CLERK.

## RELEASE OF DAMAGES.

Know All Men By These Presents, That we, the undersigned owners of lands through which the road located by the viewers, under the annexed order, passes for and in consideration of the sum of ONE DOLLAR to us respectively paid by the..... at and before the ensembling and delivery hereof, have remised, released and forever quit-claimed; and do hereby remise, release and forever quit-claim to the said..... all damages that may arise to us respectively by reason of the location and opening of the said road, so that neither we nor any of us, nor any person claiming under us, can or may hereafter ask, sue for, demand, have or receive any damages for injuries arising or growing out of the location and opening of the road aforesaid.

Witness our hands and seals this..... day of.....  
A. D. 189 .

Seal

Seal

Seal

Seal

## ASSESSMENT OF DAMAGES.

The following persons, having refused to release the damages to which they respectively may be entitled by reason of the location and the opening of the said road in the annexed return described, we, the undersigned viewers, under oath in pursuance of our duty, under the Act of Assembly, do assess their damages and make report thereof, as follows:

To Daniel Beam the sum of fourteen Dollars (\$14.00)

To James A. Pearce the sum of fifteen Dollars (\$15.00)

To Abram Pearce the sum of thirteen Dollars (\$13.00)

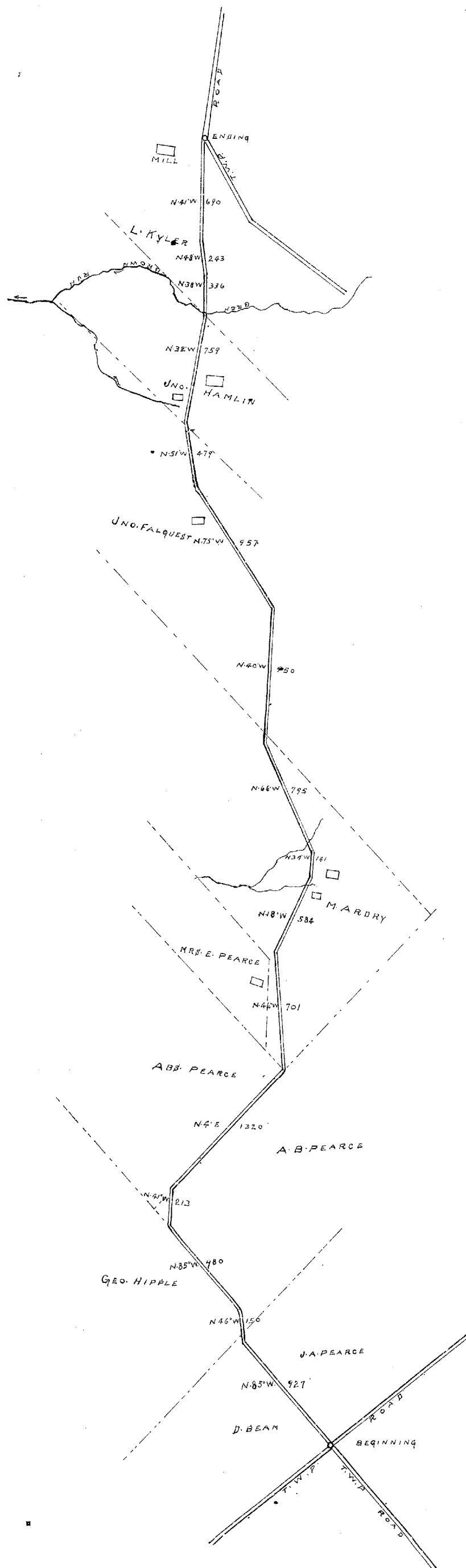
To Geo. Apple the sum of sixteen Dollars (\$16.00)

Witness our hands this second day of December, A. D. 189 .

H. A. Reese

A. Dale

Wm. S. Conway



To the Honorable  
The Judge of the Court of Quarter  
Sessions of Clearfield County, Pa.  
We the Undersigned Viewers appointed  
by the within order of Court to View  
and lay out the road therein mentioned  
respectfully report that after having  
given due public notice by three  
Written and printed Notices put up  
Near location of said road of the  
time and place of Meeting to View  
and lay out the same we met Near  
Leonard Kyle within Cooper Township  
on Thursday the second day of Decem-  
ber A.D. One Thousand Eight hundred  
and Ninety Seven and after having  
been duly Affirmed in pursuance  
of the within order we proceeded to View  
and lay out and do return for public  
use the following road to wit

Beginning at a point at intersection  
of Grassflat and Kyletown roads and on  
line of lands of J. A. Pearce and Daniel  
Beam Thence North Eighty five degrees  
West Nine hundred and twenty seven  
feet Thence North forty six degrees West  
One hundred and fifty feet Thence North  
Eighty five degrees West Seven hundred  
(over)

and eighty feet. Thence North forty one  
degrees west two hundred and thirteen  
feet. Thence North four degrees east thirteen  
hundred and twenty feet. Thence North forty  
six degrees west seven hundred and one feet.  
Thence North eighteen degrees west five  
hundred and eighty four feet. Thence North thirty  
four degrees west one hundred and forty one  
feet. Thence North sixty six degrees west seven  
hundred and ninety five feet. Thence North  
forty degrees west nine hundred and fifty  
feet. Thence North seventy five degrees west  
nine hundred and fifty seven feet.  
Thence North fifty one degrees west four hun  
dred and seventy nine feet. Thence North  
thirty two degrees west seven hundred and  
fifty nine feet. Thence North thirty eight deg  
rees west three hundred and thirty six feet.  
Thence North forty eight degrees west two hun  
dred and and forty three feet. Thence North  
forty one degrees west six hundred and  
ninety feet to point of ending in public road  
Near Leonard Byler Mill. Which said road as  
aforesaid laid out by us and of opin  
ion is necessary for a public road.

H. A. Reese  
A. L. Dale  
Wm. S. Conaway } Viewers

Revised

No. 8 Sessions, 1899

ORDER

To view and lay out a road for  
Public use in the township of  
Depew of Clearfield Co.  
the 20<sup>th</sup> day of Dec<sup>r</sup> 1899,  
read and confirmed N. S.  
Road to be opened 33 feet  
wide, except where there is  
side hill cutting or embank-  
ment and bridging, there to  
be 16 feet wide.

By the Court  
Lynno Linton

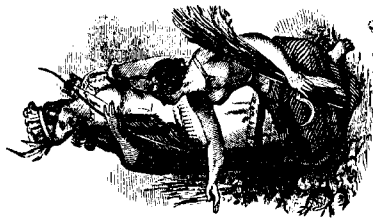
24 July 1898 cont-  
Depew Clearfield Co.  
Lynno Linton

Filed 11:20 AM, 1899  
Fees \$1, paid by

NOTE.—In case of a private road, the release must be executed in favor of the petitioner for said road.  
Also—Viewers will carefully note the number of days employed, and set the amount out at the foot of their return.  
Reviewers cannot interfere with damages assessed by the original viewers, except so far as the location may be changed by the reviewers.  
N. B.—If the viewers believe the parties are not entitled to damages, taking into consideration the advantages as well as the disadvantages of the road, they will report to that effect.

		AMOUNT.
M.A. Rice	{ Days 2 Miles 4	\$ 2.00
M. S. Manning	{ Days one day Miles none	0.00
A. B. Orr	{ Days one day Miles three	9.00
	{ Days Miles	
	{ Days Miles	

W. A. Linton



Chas 6" 189  
of H. Hamilton  
Bearing Record over No 22  
in Cooper Twp. No 8, Dec 1897  
J. H. Hamilton



To The Honorable Cyrus Gordon the Judge of the Court  
of Quarter Sessions of the Peace. in and for Clearfield  
County Penna

The Petitioners of the undersigned citizens of the  
of Cooper in said County respectfully sheweth  
your Petitioners labour under great inconvenience for  
want of a Public Road. Beginning at the Grassplot  
Road until it intersects with Public Road at or near  
the Leonard Tyler Mill your Petitioners therefore  
Respectfully Pray your Honor to appoint Proper  
Persons to view and Lay out the same according  
to Law and they will ever Pray

Names

A. A. Records

Or M Bath

J. H. Hamlin

John R. Kay

Or Reese

J. L. Snyder

Or H. H. Berg

Or R. H. Berg

W. J. Greene

J. P. ...

H. H. Berg

Or R. H. Berg

Or R. H. Berg

Or R. H. Berg

Or R. H. Berg

Or R. H. Berg

Names

George McPath

Or Snyder

Or R. H. Berg

Or R. H. Berg

Or R. H. Berg

Or R. H. Berg

Or R. H. Berg

Or R. H. Berg

Or R. H. Berg

Or R. H. Berg

Or R. H. Berg

Or R. H. Berg

Or R. H. Berg

Or R. H. Berg

Or R. H. Berg

Or R. H. Berg

Nov 8 Dec 3 1897

Police of country  
in balance of Cooper  
donorship for the laying  
out of a public road in  
Cooper Township.

Nov 15. 20th. 1897.

The meeting of the road  
and considered and passing

Rece. M. C. Conroy

and A. C. R. R. are up-

the road being to receive the

proposed location of the

road and make de-

posit-out-let-her in of Cent-

ies to the property and to-

to the of owner

By M. C. Conroy  
Cyprus Conroy

W. H. Davenport  
J. W. Pearce