

No. 1 May Sess. 1899


Public Road

in

Beccaria Township

Clearfield Co. Penna

No. 1



X

In the Public Road      In the Court of Quarter Sessions of Cleve-  
in      and      1891.  
Recorded November 11.      1. 1 day Sessions, 1891.

And on the 12th, 1891, by consent of the attorneys intere-  
sented in the matter, the Court ordered that the reason that  
no notice of the time and place of trial was served in accordance  
with the provisions of the Act of the 1st day of March, 1891, and an alias  
*order to view is directed to issue* by the Court,


By the Court,  
Cyrus W. Hildes

R

U. S. DEPT. OF JUSTICE, 1900.

... in Bogoria Town-  
ship.

... COURT SETTING 11:15  
... morning.



o Petition for a Public Road

To the Hon. Judge Gordon of the Court of Quarter Sessions of the Peace of the County of Clearfield. The petitioners of the subscribers respectfully shew that they labor under great inconvenience for the want of a public road to lead from John Mt. Camp. Pa. into the Public road leading from Beccaria Hills to Janesville to a point intersecting the public road leading from Setatville to Hogertys Cross roads near the terminus of a public road leading from Gene Hope to said road in Beccaria Twp. Clearfield Co. They therefore pray the Court to appoint persons duly qualified to view the ground proposed for said road, and report to the Court thereon.

Webb Campbell  
 A. J. Harber  
 Robert Harber  
 J. C. Harber  
 J. L. McCoy  
 L. L. McCoy  
 A. McCoy  
 A. McCoy  
 L. B. McCoy  
 L. B. McCoy

Robert L. Dill  
John L. Dill  
L. B. Dill  
Wm. Dill  
L. W. Dill  
Jas. Dill  
Ashley Dill  
Zephaniah Dill  
S. M. Dill  
James Dill

Edmund Williams  
B. F. Diller

H. S. McLean

J. E. Ricketts  
Edw. Ricketts  
J. H. Harrison  
J. B. Gill

J. M. E. E. E.  
J. M. E. E. E.  
J. M. E. E. E.  
J. M. E. E. E.  
J. M. E. E. E.  
J. M. E. E. E.

J. M. E. E. E.

J. M. E. E. E.  
J. M. E. E. E.

J. M. E. E. E.  
J. M. E. E. E.

J. M. E. E. E.  
J. M. E. E. E.

J. M. E. E. E.  
J. M. E. E. E.

Mo. 1 May 88, 1899.

Belting for Public  
Reading Room  
at  
St. Louis.

3637 - 11111111

Now Sub. 13/1899 within  
Belting for Public Reading  
Room, James B. Smith,  
and John B. Smith are  
affiliated to this  
office. They have  
and will be as  
before by law.

W. C. Miller  
Cyrus Smith

W. C. MILLER,  
Attorney-at-Law,  
CLEARFIELD, PA.

In the Court of Quarter Sessions of Clearfield  
County, Pennsylvania.

The undersigned Citizens of the  
Township of Beccaria in said County do  
respectfully represent:-

That a petition of certain citizens  
was filed to No. 1 May Session 1899, (Road)  
and that by various proceedings a road  
has lately been laid out for public use.

That said road is not necessary for  
public use, nor is it a convenience to any  
considerable number of people.

That the Road District of Beccaria Town-  
ship is heavily in debt and the burden  
of taxation is six mills work tax and two  
mills cash tax.

That the road proposed will be very  
expensive to make, improving a broken too  
great for the township to bear and will be  
hard to keep in repair.

They therefore pray that confirmation of  
this road be refused.

And they will ever pray &c.

D. W. Dillen  
F. G. Muller  
J. G. Eddleballe  
J. C. Dillen  
C. M. Thewley  
E. W. Turner

Frank Dry  
W. G. Goyl  
J. R. Tregoning  
R. H. Clark  
C. H. Clark  
J. H. Clark

Northwell  
Harry Hively  
Jester Herdman  
Lemuel Smith  
Edw. H. H. H.  
James H. H.  
W. H. H.  
C. W. H.  
J. C. H.  
J. A. H.  
J. W. H.  
W. H. H.  
S. H. H.  
A. H.  
Dan M. H.  
John H. H.  
Stephen H.  
William H.  
Perry H.  
J. H. H.  
Gas H.  
Samuel H.  
J. M. H.  
A. H.  
A. H.  
Harry H.  
John H.  
S. H.



A. J. Fry  
W. L. Stepien  
Joseph Cowen  
C. J. Cowen

W. Cowen

J. W. Hill

Tham. Mathew

David. Mathew

Qu. Ten. Field

In. C. A. T. W.

D. A. Mc. Farlane

R. A. Mc. Farlane

James. Mc. Farlane

John. F. Lord

Wm. Lord

Thomas. Smith

John. Smith

A. L. Hearty

James. Hearty

B. H. Haverly

W. C. Haverly

B. B. Mathews

George. Mathews

C. J. Mathews

John. Mathews

E. J. [unclear]

B. J.

B. J. Strunk

John [unclear]

W. [unclear]

W. [unclear]

Frank [unclear]

E. [unclear]

E. [unclear]

D. P. [unclear]

Charles [unclear]

Philip S. Ball

J. C. [unclear]

S. [unclear]

S. C. [unclear]

Charles [unclear]

[unclear]

A. P. Davis

G. W. Davis

E. [unclear]

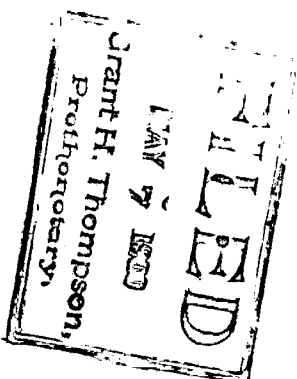
D. [unclear]

Miles Williams

Road

to 1 May, 1899

Insurance



Clearfield County, ss:

At a Court of Quarter Sessions of the Peace of the county of Clearfield, Pennsylvania, held at Clearfield, in and for said county, on the 13<sup>th</sup> day of February, A. D. 1899, before Judge of said Court, upon a petition of sundry inhabitants of the township of Beccaria

..., in said county, setting forth that they labor under great inconvenience for want of a public road or highway, beginning at a point near John McLeary's lane on the public road leading from Beccaria Mills to Jonesville to a point intersecting the public road leading from Utahville to Hagerstown roads near the terminus of a public road leading from Glen Hope to said road in Beccaria Township &c To

and therefore praying the Court to appoint proper persons to view and lay out the same according to law, and make report at next Term of Court whereupon the Court, upon due consideration had of the premises, do order and appoint Charles Maxwell, James H. Mincks and John H. Moore who, after being respectively sworn or affirmed to perform the duties of their appointment with impartiality and fidelity, are to view the grounds proposed for said road, and if they view the same and any two of the actual viewers agree that there is occasion for such road, they shall proceed to lay out the same agreeable to the desire of the petitioners, as may be, having respect to the best ground for a road and the shortest distance, and in such manner as to do the least injury to private property, and state particularly, whether they judge the same necessary for a PUBLIC or PRIVATE road, together with a plot or draft of the same, with the courses and distances and reference to the improvements through which it passes, and shall also procure releases of damages from persons through whose land said road may pass, or failing to procure such releases, shall assess the same, if any sustained, and shall make report thereof to the next Court of Quarter Sessions to be held for said county, in which report they shall state that they have been sworn and affirmed according to law. Notice is directed to be given to the owners or occupants of seated land through which the within road is intended to pass, of the time of the view, according to the 147th Rule of Court.

BY THE COURT.

Grant H. Thompson  
CLERK.

## RELEASE OF DAMAGES.

Know All Men By These Presents, That we, the undersigned owners of lands through which the road located by the viewers, under the annexed order, passes for and in consideration of the sum of ONE DOLLAR to us respectively paid by the Petitioners at and before the ensealing and delivery hereof, have remised, released and forever quit-claimed; and do hereby remise, release and forever quit-claim to the said \_\_\_\_\_ all damages that may arise to us respectively by reason of the location and opening of the said road, so that neither we nor any of us, nor any person claiming under us, can or may hereafter ask, sue for, demand, have or receive any damages for injuries arising or growing out of the location and opening of the road aforesaid.

Witness our hands and seals this 24 day of April  
A. D. 1899.

John H. Moore Seal

Seal

Seal

Seal

## ASSESSMENT OF DAMAGES.

The following persons, having refused to release the damages to which they respectively may be entitled by reason of the location and the opening of the said road in the annexed return described, we, the undersigned viewers, under oath in pursuance of our duty, under the Act of Assembly, do assess their damages and make report thereof, as follows:

To Sam M Caldwell Heirs the sum of One Dollar

To Frederick Shoff Heirs the sum of one Dollar

To W A Flynn the sum of one Dollar

Witness our hands this 24 day of April, A. D. 1899.

Chas W Magrell  
W. H. Hinds  
John H Moore

To the Honorable Cyrus Gordon, President Judge of the Court  
of Quarter Sessions of Clearfield County:

We, the undersigned persons appointed by the within  
order of court to view and lay out the road therein mention-  
ed, respectfully report. That all the persons therein named  
were present at the view of the ground proposed for said  
road, that personal notice of the time and place of said view  
was first given to all the owners or improved land through  
which the proposed road might run, and due legal notice of  
the time and place of said view was also given by posting  
handbills in the most public places along the route of the  
proposed road as required by law and the Rules of Court,,  
and that all of said viewers having been first severally  
sworn or affirmed, in pursuance of the said order we have  
viewed and laid out, and do return for public use, the fol-  
lowing road. in Beccaria Township, Clearfield County, Pennsyl-  
vania, to wit: Beginning at a post in the ground, and at the  
end of John McCoy's lane, in the public road leading from  
Beccaria Mills to Janesville, thence north 24 degrees 15 min-  
utes east 348 feet, thence north 67 degrees 15 minutes east  
426 feet, thence south 80 degrees five minutes east 265 feet,  
thence north 86 degrees 15 minutes east 245 feet, thence north  
81 degrees east 144 feet, thence 78 degrees east 117 feet,  
thence north 69 degrees east 180 feet, thence north 40 degrees  
east 384 feet, thence north 16 degrees 15 minutes east 340  
feet, thence north 33 degrees 10 minutes east 250 feet, thence  
north 47 degrees east 233 feet, thence north 42 & 1/2 degrees  
east 232 feet, thence north 31 & 1/2 degrees east 246 feet,  
thence north 23 & 1/2 degrees east 440 feet, thence north 3  
degrees 40 minutes east 186 feet, thence north 11 & 1/4 de-  
grees west 339 feet, thence north 3 & 1/4 degrees west 270  
feet, thence north 24 degrees west 147 feet, thence north 15

degrees west 244 feet, thence north 6 & 1/2 degrees west 245 feet, thence north 36 & 1/4 degrees west 360 feet, thence north 25 & 1/2 degrees west 135 feet, thence north 7 & 1/4 degrees west 320 feet, thence north 35 & 3/4 degrees east 281 feet, thence north 54 & 1/2 degrees east 162 feet, thence north 42 & 1/2 degrees east 763 feet, thence north 77 degrees east 535 feet, thence north 81 & 1/4 degrees east 441 feet, thence north 88 & 3/4 degrees east 250 feet, thence south 88 degrees east 498 feet, thence north 67 degrees east 238 feet, thence north 48 degrees east 205 feet, thence north 45 minutes east 568 feet, thence north 6 degrees east 285 feet to a post twenty feet east of Shoff fence corner, which is at a point intersecting the public road leading from Utahville to Hegerty's Cross Roads near the terminus of a public road leading from Glen Hope to said road in Beccaria township, passing through the lands, in its several courses and distances, of John McCoy, P. & A. Flynn, John McCoy, Calowell Estate, and Shoff lands, a plot or draft whereof is hereto annexed and made a part of this report. Which said road, so as aforesaid laid out, we are of the opinion is necessary for a public road.

Witness our hands, this First day of September, 1899.

Chas. B. Maxwell  
Ed. F. Brinda  
John H. Moore

Remon

No. 1 May Sessions, 1899


## ORDER

To view and lay out a road for  
Public use in the township of  
Beaver, Clearfield Co.

Dec 1899 Sessions, 1899,  
read and confirmed N. S.

Road to be opened 33 feet  
wide, except where there is  
side hill cutting or embank-  
ment and bridging, there to  
be 16 feet wide.

By Geo. D. Cook  
Cyrus Gordon



NOTE:—In case of a private road, the release must be made in favor of the petitioner for said road.

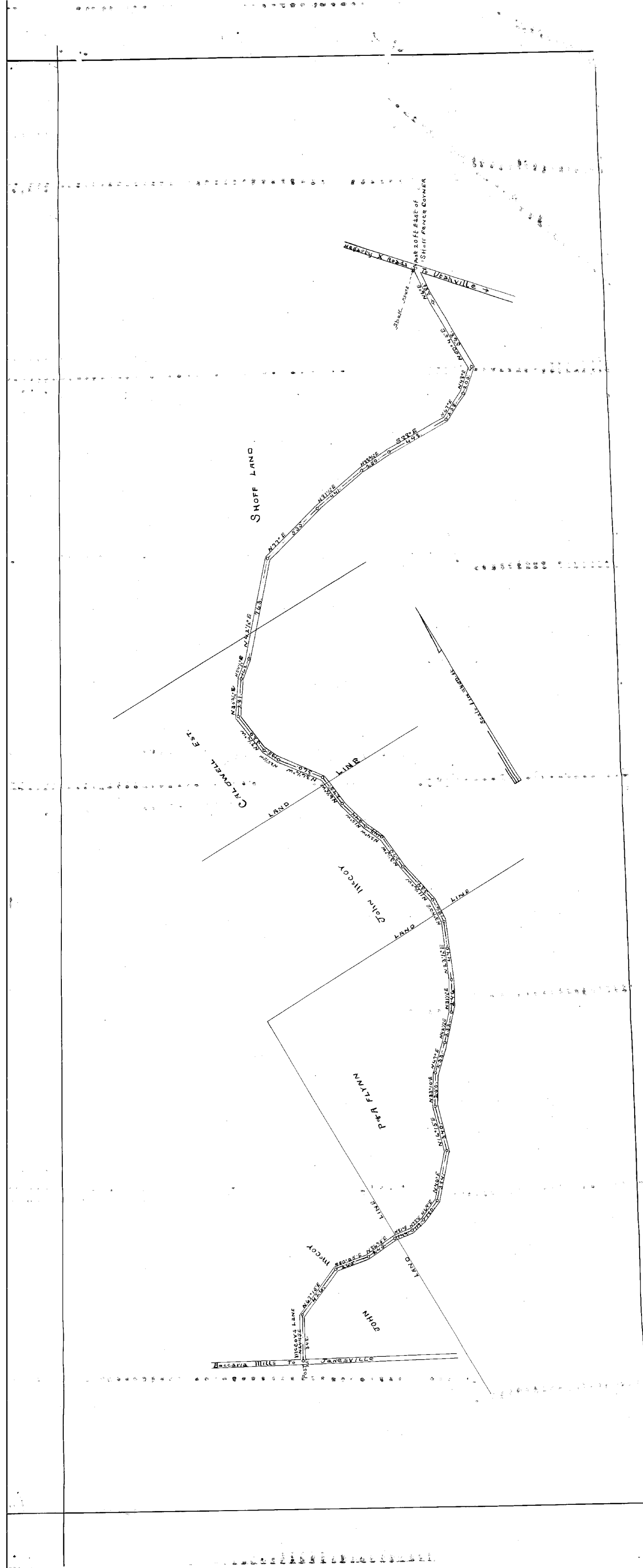
Also—Viewers will carefully note the number of and set the amount out at the foot of their return.

Reviewers cannot interfere with damages assessed by the original viewers, except so far as the location may be changed by the reviewers.

N. B.—If the viewers believe the parties are not entitled to damages, taking into consideration the advantages as well as the disadvantages of the road, they will report to that effect.

	AMOUNT.
Chas. McLaughlin	Days 3 \$15.00
J. H. Munn	Miles 74 4.44
	Days 2 4.00
J. H. Moore	Miles 32 1.92
	Days 2 4.00
	Miles 32 1.92
	Days
	Miles
	Days
	Miles





## RELEASE OF DAMAGES.

Know All Men By These Presents, That we, the undersigned owners of lands through which the road located by the viewers, under the annexed order, passes for and in consideration of the sum of ONE DOLLAR to us respectively paid by the ..... at and before the ensembling and delivery hereof, have remised, released and forever quit-claimed; and do hereby remise, release and forever quit-claim to the said ..... all damages that may arise to us respectively by reason of the location and opening of the said road, so that neither we nor any of us, nor any person claiming under us, can or may hereafter ask, sue for, demand, have or receive any damages for injuries arising or growing out of the location and opening of the road aforesaid.

Witness our hands and seals this ..... day of .....  
A. D. 189 .....

..... Seal

..... Seal

..... Seal

..... Seal

## ASSESSMENT OF DAMAGES.

The following persons, having refused to release the damages to which they respectively may be entitled by reason of the location and the opening of the said road in the annexed return described, we, the undersigned viewers, under oath in pursuance of our duty, under the Act of Assembly, do assess their damages and make report thereof, as follows:

To ..... the sum of *No Damages*

To ..... the sum of .....

To ..... the sum of .....

Witness our hands this *11* day of *April*, A. D. *1900* ~~189~~

*Chas B Maxwell*

*Geo H Moore*

Clearfield County, ss:

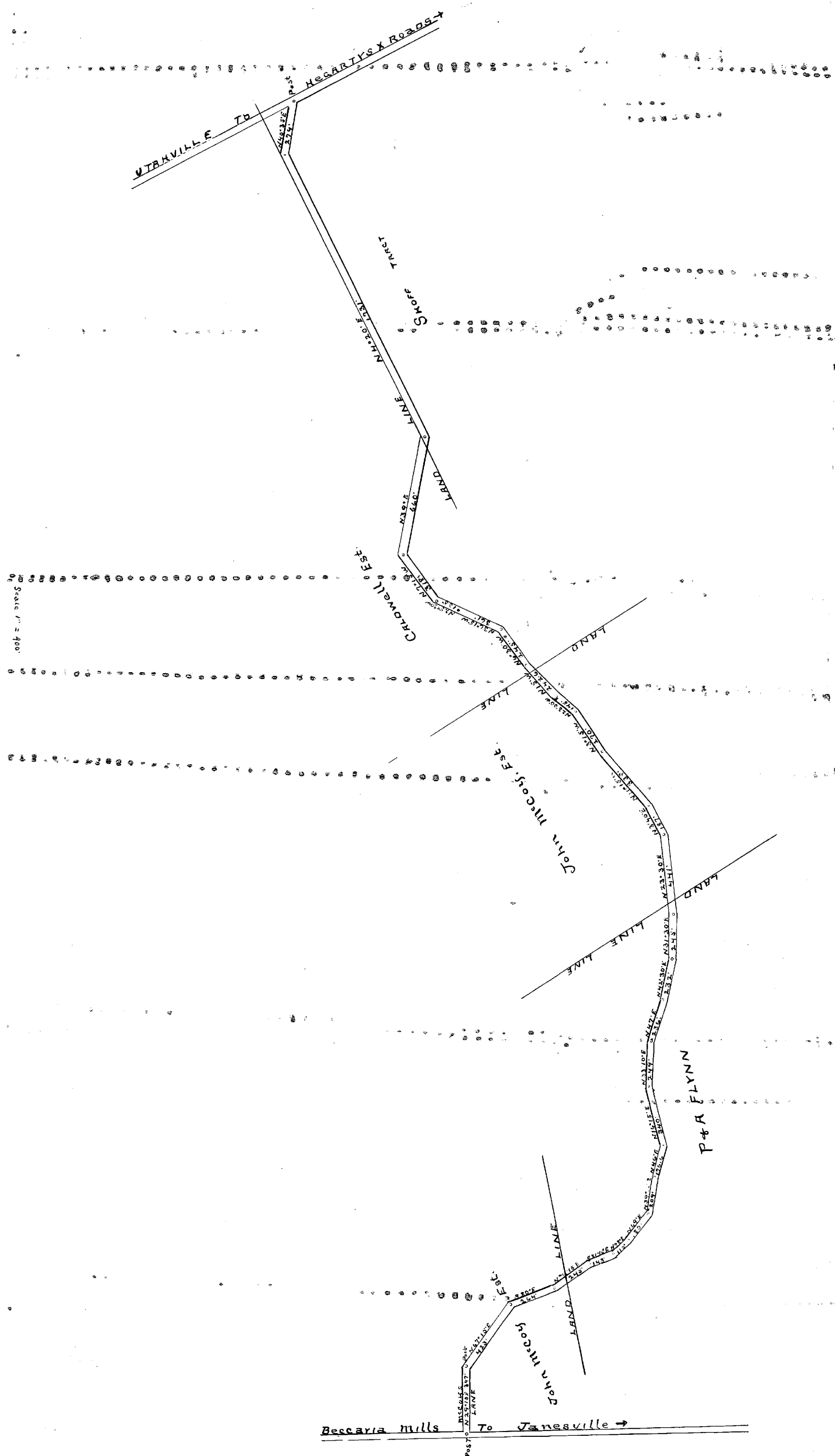
At a Court of Quarter Sessions of the Peace of the county of Clearfield, Pennsylvania, held at Clearfield, in and for said county, on the 1<sup>st</sup> day of May, A. D. 1899, before Judge of said Court, upon a petition of sundry inhabitants of the township of Beccaria

\_\_\_\_\_, in said county, setting forth that they labor under great inconvenience for want of a road or highway, beginning at a point near John McLoys lane, on the public road leading from Beccaria Mills to Jonesville to a point intersecting the public road leading from Utahville to Hagersts Cross roads, near the terminus of a public road leading from Glen Hope to said road in Beccaria Twp. Clearfield County,

and therefore praying the Court to appoint proper persons to view and lay out the same according to law, ~~to report to next term of Court~~ whereupon the Court, upon due consideration had of the premises, do order and appoint Charles Maxwell James H. Minds & John H. Moore who, after being respectively sworn or affirmed to perform the duties of their appointment with impartiality and fidelity, are to view the grounds proposed for said road, and if they view the same and any two of the actual viewers agree that there is occasion for such road, they shall proceed to lay out the same agreeable to the desire of the petitioners, as may be, having respect to the best ground for a road and the shortest distance, and in such manner as to do the least injury to private property, and state particularly, whether they judge the same necessary for a PUBLIC or PRIVATE road, together with a plot or draft of the same, with the courses and distances and reference to the improvements through which it passes, and shall also procure releases of damages from persons through whose land said road may pass, or failing to procure such releases, shall assess the same, if any sustained, and shall make report thereof to the next Court of Quarter Sessions to be held for said county, in which report they shall state that they have been sworn and affirmed according to law. Notice is directed to be given to the owners or occupants of seated land through which the within road is intended to pass, of the time of the view, according to the 147th Rule of Court.

BY THE COURT.

Grant H. Thompson  
CLERK.



In Re Public Road in ) In the Court of Quarter Sessions  
Beccaria Township. ) of Clearfield County.  
 ) No. I. May Term, 1899.

And now, May 1st, 1899, on motion of W. C. Miller, Attorney for  
said road the powers of the viewers appointed by said court  
to view and lay out said road and make report to Court are  
enlarged and continued to September Term, 1899.

By the Court,

*Cyrus Gordon*

R

No. I May Session, 1899.

In Re Public Road in Beccaria  
Township.

Order of Court enlarging and con-  
tinuing the powers of the view-  
ers to September Term, 1899.

FILED MAY 2 1899.

To the Honorable Cyrus Gordon, President Judge of the Court of Quarter Sessions of Clearfield County:-

We, the undersigned, persons appointed by the within order of Court to view and lay out the road therein mentioned, do hereby report, that all the parties whose names were present at the view of the ground proposed for said road, that personal notice of the time and place of said view was served upon the County Commissioners of Clearfield County and upon the Freeholders of the Township of Beccaria as required by the Acts of Assembly in such cases made and provided; that personal notice of the time and place of said view was served upon all the owners of improved land through which the route of said road was likely to pass, and due legal notice of the time and place of said view was also given by posting handbills in the most public places along the route of the proposed road as required by law and the Rules of Court; and that all of said viewers having been first severally sworn or affirmed, in pursuance of said order we have viewed and laid out, and do return for public use, the following road in Beccaria Township, Clearfield County, Pennsylvania, viz, Beginning at a post in the ground, and at the end of John McCoy's lane, in the public road leading from Beccaria Mills to Janesville, thence north 29 degrees and 15 minutes east 347 feet to a post, thence north 67 degrees 15 minutes east 423 feet to a post, thence south 80 degrees east 264 feet to post, thence north 80 degrees 15 minutes east 245 feet to post, thence south 81 $\frac{1}{4}$  degrees east 143 feet, thence north 78 degrees east 115 feet, thence north 68 degrees east 180 feet, thence north 39 degrees 15 minutes east 209 feet, thence north 46 degrees east 176.6 feet, thence north 16 degrees 15 minutes east 340 feet, thence north 33 degrees 10 minutes east 249 feet, thence north 47 degrees east 236 feet, thence north 42 degrees 30 minutes east 232 feet, thence north 31 degrees 30 minutes 245 feet, thence north 23 degrees 30 minutes east 441 feet, thence north 3 degrees 40 minutes east 187 feet, thence north 11 degrees 15 minutes west

338 feet,thence north 3 degrees 15 minutes west 270 feet,thence north 23 degrees 50 minutes west 145 feet,thence north 15 degrees west 242.6 feet,thence north 6 degrees 30 minutes west 245 feet,thence north 36 degrees 15 minutes west 361 feet,thence north 25 degrees 30 minutes 135 feet,thence north 7 degrees 15 minutes west 318 feet,thence north 39 degrees east 660 feet,thence north 4 degrees 20 minutes east 1731 feet,thence north 40 degrees 35 minutes east 274 feet to a post in the ground in the public road leading from Utahville to Hegarty's X Roads, passing through the lands,in its several courses and distances,of John McCoy Estate,P.& A.Flynn,Caldwell Estate,and Shoff lands,a plot or draft whereof is hereto annexed and made a part of this report. Which said road, so as aforesaid laid out,we are of the opinion is necessary for a public road.

Witness our hands this 11th day of April,A.D.,1900.

Chas B Maxwell  
Wm H. Smith  
John H. Moore } VIEWERS.



NOTE:—In case of a private road, the release must be executed in favor of the petitioner for said road.  
Also—Viewers will carefully note the number of days employed, and set the amount out at the foot of their return.  
Reviewers cannot interfere with damages assessed by the original viewers, except so far as the location may be changed by the reviewers.  
N. B.—If the viewers believe the parties are aggrieved, taking into consideration the advantages and disadvantages of the road, they will report to the

No. 1 May Sessions, 1899

ORDER

To view and lay out a road for  
Embuse in the township of  
Beers and Clearfield Co.

May Sessions, 1900  
(12 July 1900)  
read and confirmed N. S.

Road to be opened 33 feet  
wide, except where there is  
side hill cutting or embank-  
ment and bridging, there to  
be 16 feet wide.

Filed MAY 9 1900  
Grant H. Thompson,  
Prothonotary.

Filed....., 189.....  
Fees \$1, paid by M. L. A. H. G.

Chas. B. Maynard } Days 2  
Miles 48 288

J. H. Mink } Days 1 200  
Miles 32 192

} Days  
 } Miles

} Days 1 200  
Miles 20 120

} Days  
 } Miles

✓

✓

In Re Public Road in       ) In the Court of Quarter Sessions  
Beccaria Township.       ) of Clearfield County.  
                                  ) No. I May Term, 1899.

And now September 11th, 1899, on motion of W. C. Miller, Attorney for said road the powers of the viewers appointed by said court to view and lay out said road and make report to Court are enlarged and continued to December Term, 1899.


By the Court,

*Cyrus Gordon*  
*Jed*

No. 1 May Sessions, 1899.

In Re Public Road in Beccaria  
Township.

Order of Court enlarging and  
continuing the powers of the x  
viewers to December Term, 1899.



# Remonstrance

*Petition*  
 To Hon. Cyrus Gordon, J. of Court of Clearfield  
 The Petition of the subscribers being a large  
 Majority of the tax payers of the Twp. of  
 Beccaria in the County of Clearfield resp-  
 ectfully represents that a petition was  
 presented to this Court at Febry. Session last,  
 praying the Court to appoint proper persons  
 to view and layout a public road beginning  
 at a point near or at John McCoy's on the  
 road leading from Beccaria Mills to Bel-  
 ahville, thence to a point on the Sup. road  
 leading from Detleville to Heggart's X Roads  
 in said Twp. The same if opened would to  
 four petitioners appear to be useless, and  
 burdensome and of no benefit to the travel-  
 ing Public. As the said Twp. is at present  
 time heavily burdened in debt on the road  
 matter, and is therefore financially unable  
 to build any more roads.

Stephen Young  
 James H. Tell  
 George

Wm. Haason

Wm. Haason

Wm. Haason  
 Wm. R. Davidson  
 Geo. H. H. H.  
 Geo. H. H. H.  
 Wm. H. H. H.

W. P. Hiner  
Alfred Pomeroy  
John A. Ford  
G. S. Dewitt

Philip Dotts  
Isaac Smith  
James Ferguson  
James Patterson  
A. K. Green

Abrham Smith  
Homer Brattora  
Alex Tickerhook Jr  
W. H. Lull  
Philip S. Dotts  
Thomas Groom  
Alfred Waltz  
Wm Holton

D. M. Holton  
J. H. Kingston  
J. B. Beers  
Geo. M. Caskey  
Robt Kimble  
Geo W. Roles

as it is not  
in the right place

London  
G. J. [unclear]

Mr. [unclear]

Mr. [unclear]

Mr. [unclear]

Mr. [unclear]

Mr. [unclear]

Mr. [unclear]

Mr. [unclear]

Mr. [unclear]

Mr. [unclear]

Mr. [unclear]

Mr. [unclear]

no 1 May 1899

Public Roads

Excess on Dep

for John McCay  
to a Road way

to a Road way  
to a Road way

to a Road way

William Brown  
McDonald Brown

FILED MAY 8 1899

William