

No. 1 *Libby* Term, 189

Vacate

Public Road in

VERSUS

Goshen Township

X

To the Honorable the Judge of the Court of Quarter Sessions of
Clearfield County.

The petition of the undersigned inhabitants of the township of Goshen, in said county, respectfully sheweth; That they have a piece of a public road in said township running from a ^o point on the river road near Lick Run bridge at Lick Run Mills to a point on the public road leading from Archie Reed's to Clearfield said point being in Lawrence Township and near to Lick Run. It being the purpose of this petition to vacate that portion of said road lying and being in Goshen Township, which your petitioners believe has become useless, inconvenient and burdensome.

Your petitioners therefore pray the court that the said piece of road may be vacated agreeably to the Act of General Assembly in such case made and provided.

And they will ever pray, etc.

H. E. Meador
H. J. Miller
Peter J. Shaw
H. H. Wilson
H. J. Young
L. J. Young
J. H. Ogden
Eimer & Murray
Ed. L. Shier
Egan Shaw
J. E. Shier
M. E. Shier
Grant T. Shier

C. V. Shirey
John E. Smith
Harvey E. Smith
J. H. Stegal
C. J. T. T. T.
J. W. T. T. T.
A. D. T. T. T.
M. T. T. T. T.
D. M. T. T. T.
A. T. T. T. T.
Ellis Shaw
Thompson Graham
Edward Graham

J. L. Smith
H. W. Smith
H. W. Smith

C. G. Shaw
200 Leonard,

A. W. Spence

J. H. Spence

Austin Flegal

J. L. Smith

H. L. Shaw.

No. 1 July Sess. 1111

Petition to vacate part of
Public Road in Goshen Township.

FILED

DEC 5 1899

GRANT H. THOMPSON
Prothonotary.

Now Dec. 5th 1899, the

within petition, having
been presented and
read, Samuel W. McChesney,
John Catlin and Henry

Spaldon are appointed
viewers to view the road
in described road and
report upon its vaca-
tion.

By the Court
J. W. McChesney

HARRIS & UREY,
Attorneys at Law,
CLEARFIELD, PA.

John C. Chapin, Secy, 230 Dock Street, Philadelphia.

order vacated

To, the Hon. the Judge of Court of
Quarter Sessions of Clearfield Co Pa.

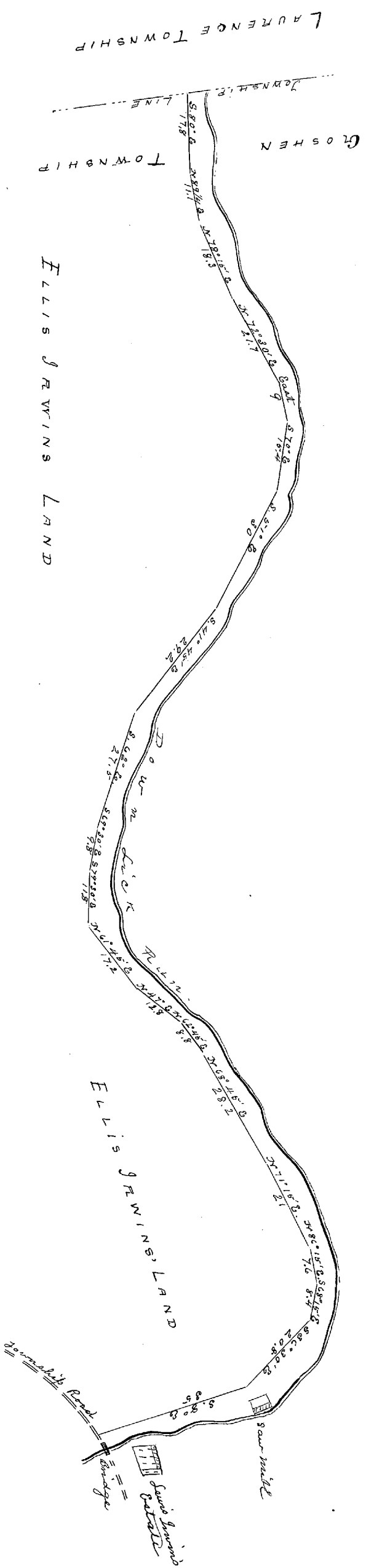
We, the undersigned Viewers appointed by
the Annexed Order of Court, to View, and
Vacate the Road therein mentioned, respectfully
report. That having given notice of the time,
and place of meeting, according to the act of
Assembly, and being all present at the view
of the Road proposed to be Vacated, and be-
ing all sworn, or affirmed in pursuance of the
said Order. We have viewed the said Road,
and do return the same by Courses, and distances
Viz. Beginning, where the said Road crosses,
the line between, Lawrence, and Goshen Town-
ships, Thence along the said Road, and through
Land of Ellis Irwin. South Eighty degrees
East. Seventeen and eight tenths perches. Thence
North Eighty nine and a quarter degrees East Eleven,
and one tenth perches. North seventy eight and a
quarter degrees East, Eighteen, and three tenths per-
ches. Thence North seventy two and a half degrees
East, Twenty^{one} and seven Tenths perches. Thence East,
Nine perches perches, Thence South seventy degrees,
East, Fifteen and four tenths perches. South fifty
One degrees East, Fifty perches, South forty
One and three quarter degrees East Twenty nine
and two Tenths perches, South sixty degrees East
Twenty seven, and five tenths perches, South six-

ty nine and a half degrees East nine and
Eight-tenths perches. South Seventy nine and a
half degrees East. Eleven and Eight tenths perches.
North Sixty one and three quarter degrees East, sev-
en-teen and two tenths perches. North forty seven
degrees East, Twelve and Eight-tenths perches. North
Sixty two and three quarter degrees East, Eight and
Eight tenths perches, North Sixty Eight and three quar-
ters East. Twenty Eight, and two tenths perches. North
Seventy One and a quarter degrees East, Twenty one
perches. Thence North Eighty six and a quarter degrees
East, Seven and six tenths perches. South Sixty Eight
and a quarter degrees East, Eight and four tenths perches
South Thirty six and a half degrees East, Twenty and
Eight-tenths perches. Thence South Eight degrees East
Thirty five perches to the River Road near the
Lick Run Bridge. A Plot or draft whereof is hereto
Attatched. Which said Road, as above described,
We are of opinion is not necessary, for Public use.
and would be burthensome for the Township to keep
in repair. and we therefore declare it vacated
Witness our hands this 26th day of December
A.D. 1899

B. F. McCloskey)
John W. Patterson) Viewers.
T. V. Fulton

ELLIS JEWINS' LAND

ELLIS JEWINS' LAND



Clearfield County, ss:

At a Court of Quarter Sessions of the Peace of the county of Clearfield, Pennsylvania, held at Clearfield, in and for said county, on the 5th day of Dec, A. D. 1899, before Judge of said Court, upon a petition of sundry inhabitants of the township of Goshen

in said county, setting forth that they have a piece of a public road in said Twp running from a point on the river road near Lick Run bridge at Lick Run mills to a point on the public road leading from Archie Reeds to Clearfield said point being in Lawrence Twp & near to Lick Run.

and therefore praying the Court to appoint proper persons to view and ~~lay out~~ ^{vacate} the same according to law, ~~that portion lying & being in Goshen Twp~~ whereupon the Court, upon due consideration had of the premises, do order and appoint Daniel G. McLoskey, John Patchin, & Noah Fulton who, after being respectively sworn or affirmed to perform the duties of their appointment with impartiality and fidelity, are to view the grounds proposed ~~for said road~~ ^{to be vacated}, and if they view the same and any two of the actual viewers agree that there is occasion ~~for such road~~ ^{to vacate the same}, they shall proceed to ~~lay out the same~~ ^{vacate} agreeable to the desire of the petitioners, as may be, ~~having respect to the best ground for a road and the shortest distance, and in such manner as to do the least injury to private property, and state particularly, whether they judge the same necessary for a PUBLIC or PRIVATE road, together with a plot or draft of the same, with the courses and distances and reference to the improvements through which it passes, and shall also procure releases of damages from persons through whose land said road may pass, or failing to procure such releases, shall assess the same, if any sustained, and shall make report thereof to the next Court of Quarter Sessions to be held for said county, in which report they shall state that they have been sworn and affirmed according to law. Notice is directed to be given to the owners or occupants of seated land through which the within road is intended to pass, of the time of the view, according to the 147th Rule of Court.~~

BY THE COURT.

Amos Thompson

CLERK.

0

11

RELEASE OF DAMAGES.

Know All Men By These Presents, That we, the undersigned owners of lands through which the road located by the viewers, under the annexed order, passes for and in consideration of the sum of ONE DOLLAR to us respectively paid by the.....at and before the en sealing and delivery hereof, have remised, released and forever quit-claimed; and do hereby remise, release and forever quit-claim to the saidall damages that may arise to us respectively by reason of the location and opening of the said road, so that neither we nor any of us, nor any person claiming under us, can or may hereafter ask, sue for, demand, have or receive any damages for injuries arising or growing out of the location and opening of the road aforesaid.

Witness our hands and seals this.....day of.....
A. D. 189 .

.....Seal
.....Seal
.....Seal
.....Seal

ASSESSMENT OF DAMAGES.

The following persons, having refused to release the damages to which they respectively may be entitled by reason of the location and the opening of the said road in the annexed return described, we, the undersigned viewers, under oath in pursuance of our duty, under the Act of Assembly, do assess their damages and make report thereof, as follows :

To.....the sum of.....
To.....the sum of.....
To.....the sum of.....

Witness our hands this.....day of....., A. D. 189..

.....
.....
.....

No1 July Sessions, 1890

ORDER

To view and ~~lay out~~ ^{vacate} a road for

public use in the township of

York, Clearfield Co.

July 15th 1890

Sessions 1890

read and confirmed N. Si.

Road to be opened ~~33~~ feet

wide, except where there is

side hill cutting or embank-

ment and bridging, there to

be 16 feet wide.

Ray Wm Cress

Cyrus Gundry

Filed 189

Fees \$1, paid by M. H. Shaw

DEC 30 1890

Grant H. Thompson,

Prothonotary.

NOTE:—In case of a private road, the release must be executed in favor of the petitioner for said road

Also—Viewers will carefully note the number of days employed, and set the amount out at the foot of their return.


Reviewers cannot interfere with damages assessed by the original viewers, except so far as the location may be changed by the reviewers.

N. B.—If the viewers believe the parties are not entitled to damages, taking into consideration the advantages as well as the disadvantages of the road, they will report to that effect.

	AMOUNT.
B. F. McCloskey } Days 3	
Miles 11	\$13.10
John Patchen } Days 2	
Miles 5	\$4.50
J. N. Zittord } Days 1	
Miles 5	\$2.50
Geo. J. Wilson } Days 1	
Miles	\$1.50
M. H. Shaw } Days 1	
Miles	\$1.50

189

Good
6 May Nov 1901



No. 6 *May* Sessions, 1900.

Petition for Public Road in
Pike Township.

Now March *2nd* 1900, petition
read and considered and *passed*
By yeas 11 Nays 0 (A. C. Dale)
appointed viewers to view the
proposed road, and make report
according to law.

By the Court
Cyrus Corbrey

FILED
MAR 10 1900
Grant A. Thompson,
Swoopes & Patton,
ATTORNEYS & COUNSELORS AT LAW,
CURWENSVILLE & CLEARFIELD, PA.

To the Honorable the Judge of the Court of Quarter Sessions of the county of Clearfield:-

The petition of the undersigned inhabitants of the township of Pike in said county would respectfully represent:-That your petitioners labor under great inconvenience for want of a public road or highway in the township of Pike in said county, to begin at a point on the road leading from Robins School House to Blooms bridge, at the proposed location of the Bridge across the Susquehanna river, from Curwensville Borough to Pike township as recommended by the Viewers and Grand Jury and approved by the Court to No. Feby. Sess. 1900, said point being on lands of James R. Norris, and extending thence to a point on road leading from Curwensville to, Bloomington on lands of John I. Bloom, at or near the watering trough on said road to Bloomington. Your petitioners therefore pray the Court to appoint proper persons to view and lay out said road according to law. And they will ever pray &c.

J. R. Caldwell	Leri Bloom
J. W. Humphreys	Geo. A. Smith
D. P. Pyle	Molam Smith
Geo. R. Norris	S. J. Wise
W. A. Smith	M. Headwell
John I. Bloom	J. B. Bloom
William M. Bloom	A. H. Bloom
Moses C. Harris	Samuel S. Harris
Geo. P. Harris	A. H. Bloom
R. B. Henderson	Harry M. Harris
	Adis. M. Harris

The Supervisors of Pike Township. by their atty
Geo. R. Bigler. except to the proceedings in this case
for the following reasons:

First. That the terminus of said road would not be at a public place or public road as required by law.

That one of the termini called for in said road is "the proposed location of the Bridge across the Snyke House River from Caneville Borough to Pike Twp. as recommended by the viewers and Grand Jury and approved by the Court to No. 4 Feb'y Dec. 1900." ~~XXXX XXXX~~ ~~the XXXX~~

That the proceedings to locate the proposed bridge across the Sanguharana River, to No. 4. Feb'y Decr. 1900 have been set aside by the Court.

1-
Sec. R. Bigler
attn: for Exempta

No. 6 May Sessions, 1905
at ORDER
To view and lay out a
road for public use in the
township of Pike,
Clearfield County
All Sessions 1905,
last & next year, Si.
read and confirmed.
Road to be opened 33 feet
wide, except where there is
side hill cutting or embank-
ment and bridging, there to
be 16 feet wide.
By the Court
Cyrus Gordon
\$1

FILED
1905
Fees \$1.25 Paid by
Grant H. Thompson,
Prothonotary.

NOTE.—In case of a private road, the release must be executed in favor of the petitioner for said road.

Also—Viewers will carefully note the number of days employed, and set the amount out at the foot of their return.

Reviewers cannot interfere with damages assessed by the original viewers, except so far as the location may be changed by the reviewers.

N. B.—If the viewers believe the parties are not entitled to damages, taking into consideration the advantages as well as the disadvantages of the road, they will report to that effect.

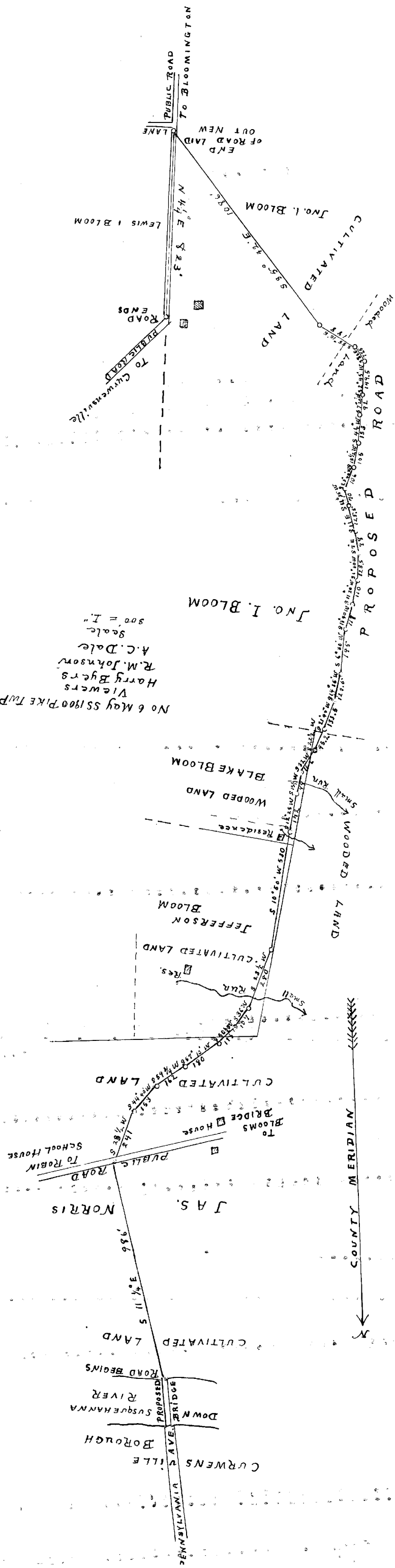
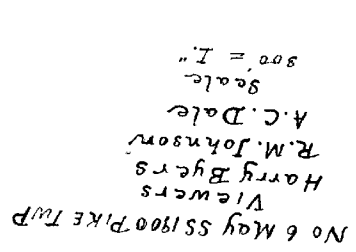
		AMOUNT.
Harry Jones	Days 2	
	Miles 8	\$12.80
A. C. Dale	Days 1	
	Miles 21	\$41.00
R. M. Johnson	Days 1	
	Miles 11	\$31.00
Joe Morris	Days 1	
expenses	Miles	\$15.00
Jefferson Blum	Days 1	
expenses	Miles	\$20.95
		15.00
Blake Brown	Days 1	
expenses	Miles	\$15.00
John J. Brown	Days 1	
expenses	Miles	\$3.80

To the Honorable by us Gordon president Judge of the Court of Sessions of Clearfield County, Pa., we, the undersigned, viewers appointed by the within order of court to view and lay out the road therein mentioned respectfully report that we gave good and lawful notice of the said view and met in accordance with said notice (copies of which are hereto attached and made a part of this report) and having been first severally sworn or affirmed we viewed the ground for the proposed road and have laid out and do return for public use the following road to wit: Beginning at a post at Snyheim's river at the proposed location of bridge across the same to Curwensville Borough Thence through improved land of James Norris South eleven and one fourth degree East nine hundred and eighty six feet to a post, thence South twenty three and one half degree West two hundred and forty one feet to a post thence South forty four degrees forty minutes West one hundred fifty three feet to a post thence South fifty nine and three fourth degree West one hundred and sixty two feet to a post thence South fifty seven degrees ten minutes West one hundred and eighty feet to a post, thence still by improved land of Jas Norris and Jefferson Bloom South fifty and one half degree West one hundred and thirteen feet to a post thence through improved land of Jefferson Bloom aforesaid South thirty six degrees West one hundred and seven feet to a post thence by the same South twenty three and one half degree West two hundred and eighty feet to post at or near line of Jas Norris aforesaid thence by wooded land of Jas Norris aforesaid and improved land of Jefferson Bloom aforesaid and Blake's Bloom South ten degrees and fifty minutes West five hundred and thirty feet to a post thence through wooded land of Blake's Bloom aforesaid South twelve degrees twenty five minutes West one hundred and seventy two feet to a post thence by the same South fifteen degrees thirty minutes West ninety nine feet to a post thence by same and land of Jas Norris aforesaid South thirty two degrees West one hundred and sixteen feet to a post thence by land of Jas Norris and John S Bloom South twenty two and one half degree West ninety five and two tenth feet to post thence by wooded land of John S Bloom aforesaid South twenty one degree forty five minutes West one hundred thirty three and five tenth feet to post thence South fourteen degrees thirty five minutes West one hundred twenty three and five tenth feet to a post thence South six degrees thirty minutes West one hundred and ninety five feet to a post thence South eighteen degrees forty minutes West one hundred and seventeen feet to a post thence South eleven degrees twenty minutes West one hundred and ten feet to a post thence South one degree thirty minutes West one hundred twenty three and five tenth feet to a post thence South seven degrees East ninety eight feet to a post thence South eleven degrees East one hundred and twenty five and five tenth feet to a post thence South eleven degrees thirty five minutes West twenty feet to a post thence South twenty three degrees forty minutes West one hundred and six feet to a post thence South thirteen and one half degree West one hundred and five feet to a post thence South four and one half degree West one hundred and thirty three feet to a post thence South seven degrees twenty minutes West ninety two feet to a post thence South two degrees and forty five minutes West one hundred forty nine and five tenth feet to a post thence thence South thirty two degrees East seventy seven and five tenth feet to a post thence by same and cultivated land of said Jas Norris South fifty five degrees ten minutes East one hundred and eighty eight feet to a post in field thence through cultivated lands of the same South thirty five degrees forty two minutes East ten hundred and eighty six feet to a point in Township road near Lewis D. Bloom's home thence by the said road North four and one fourth degree East eight hundred and twenty three feet to a post at Watering Trough on road leading from Curwensville to Bloomington a plot or draft of which road as laid out showing courses distances and improvements is hereto annexed as also assessment of damages and releases, which road so as aforesaid laid out is necessary in our opinion for a public road. Witness our hands this twelfth day of November A D 1900

Viewers

Harry Byers:

A. C. Dale
R. M. Johnston



Road Viewers' Notice.

NOTICE IS HEREBY GIVEN that the undersigned Viewers, appointed by the Court of Quarter Sessions of Clearfield county, Pennsylvania, to view *Public* Road leading from *point on road leading from Robin's School house to Bloom's Bridge at the proposed location of the bridge across the Susquehanna River from Curwensville Borough to Pike Twp. as recommended by viewers, Grand Jury & approved by Court to wit Feb 5 1900, on hands of Jas R. Norris* in *Pike* Township, to *point on road leading from Curwensville to Bloomington on lands of John J. Bloom at or near the watering through on said road to Bloomington* in *Pike* Township, in the county aforesaid, will meet at the house of *Jas R Norris*, in *Pike* Township, on *Monday*, the *twelfth* day of *November*, A. D. 1900, at *1* o'clock P. M., to attend to the duty assigned them, of which time and place aforesaid all parties interested will please take notice.

Harry Byers

R. M. Johnson

A. C. Dale

Viewers.

Clearfield Pa Nov 2, 1900.

Served on me this
1st day of November
A.D. 1900
D. J. Davis
2005

Road Viewers' Notice.

NOTICE IS HEREBY GIVEN that the undersigned Viewers, appointed by the Court of Quarter Sessions of Clearfield county, Pennsylvania, to view Public Road leading from

point on road leading from Robin's School-house to Blum's Bridge at the proposed location of the bridge across the Susquehanna River from Curwensville Borough to Pike Township as recommended by viewers, Grand Jury & approved by Court to No. 4. Feb. 33. 1900. on lands of Jas. Norris.

in Pike Township, to point on road leading from Curwensville to Bloomington on lands of John F. Blum at or near the watering-trough on said road to Bloomington.

in Pike Township, in the county aforesaid, will meet at the house of James R. Norris, in Pike

Township, on Monday, the twelfth day of November, A. D. 1900, at 8 o'clock P. M., to attend to the duty assigned them, of which time and place aforesaid all parties interested will please take notice.

Harry Byers
R. M. Johnson
A. C. Dale

Viewers.

Clearfield, Pa. Nov. 1, 1900

Served on me this
6 day of November
a 8 15 00

A. R. McClellane } Superior
Geo. H. Lavin }
A. B. Lavin }
J. S. Lavin }
Costs 3 80

John J. Lavin
const

RELEASE OF DAMAGES.

Know all Men by these Presents, That we, the undersigned owners of lands through which the road located by the viewers, under the annexed order, passes for and in consideration of the sum of ONE DOLLAR to us respectively paid by the County of Clearfield at and before the ensembling and delivery hereof, have remised, released and forever quit-claimed; and do hereby remise, release and forever quit-claim to the said County of Clearfield all damages that may arise to us respectively by reason of the location and opening of the said road, so that neither we nor any of us, nor any person claiming under us, can or may hereafter ask, sue for, demand, have or receive any damages for injuries arising or growing out of the location and opening of the road aforesaid.

Witness our hands and seals this twelfth day of November A. D. 1900.

Blake Bloom Seal

Miss R. Morris Seal

Jefferson Bloom Seal

Seal

ASSESSMENT OF DAMAGES.

The following persons, having refused to release the damages to which they respectively may be entitled by reason of the location and the opening of the said road in the annexed return described, we, the undersigned viewers, under oath in pursuance of our duty, under the Act of Assembly, do assess their damages and make report thereof, as follows:

To John J. Bloom the sum of Seventy Two Dollars

To _____ the sum of _____

To _____ the sum of _____

Witness our hands this twelfth day of November A. D. 1900.

Harry Byers

A. Dale

E. M. Johnston

Clearfield County, ss:

At a Court of Quarter Sessions of the Peace of the county of Clearfield, Pennsylvania, held at Clearfield, in and for said county, on the 10th day of March, A. D. 1900, before the Judge of said Court, upon a petition of sundry inhabitants of the township of Pike

, in said county, setting forth that

your petitioners labor under great inconvenience for want of a public road or highway in the Township of Pike in said county to begin at a point on the road leading from Robins School House to Blooms Bridge at the proposed location of the Bridge across the Susquehanna River from Lewisville Borough to Pike Township as recommended by the Viewers and Grand Jury and approved by the Court to No 4 Feby. Dec 1900 said point being on lands of James R. Norris and extending thence to a point on road leading from Lewisville to Bloomington on lands of John D. Bloom at or near the watering trough on said road to Bloomington

and therefore praying the Court to appoint proper persons to view^{2d} lay out the same according to law, ^{2d} report to next term of Court whereupon the Court, upon due consideration had of the premises, do order and appoint Harry Byers, R. M. Johnson^{2d} and A. C. Dale who, after being respectively sworn or affirmed to perform the duties of their appointment with impartiality and fidelity, are to view the grounds proposed for said road, and if they view the same and any two of the actual viewers agree that there is occasion for such road, they shall proceed view and Lay out — agreeable to the desire of the petitioners, as may be, having respect to the best ground for a road and the shortest distance, and in such manner as to do the least injury to private property, and state particularly, whether they judge the same necessary for a PUBLIC or PRIVATE road, together with a plot or draft of the same, with the courses and distances and reference to the improvements through which it passes, and shall also procure releases of damages from persons through whose land said road may pass, or failing to procure such releases, shall assess the same, if any sustained, and shall make report thereof to the next Court of Quarter Sessions to be held for said county, in which report they shall state that they have been sworn and affirmed according to law. Notice is directed to be given to the owners or occupants of seated land through which the within road is intended to pass, of the time of the view, according to the 147th Rule of Court.

BY THE COURT.

Grant H. Thompson
Clerk.