

No.

J Dec.

Term, 190

12

Public Road

versus *in*

Huston Twp.

Page 39

All Twp. Rd. 17527

EXAMINATION BLANK.

.....SCHOOL DISTRICT.


Subject..... Date.....

Pupil..... Age..... Grade.....

Per Cent..... Critic.....

Teacher..... School.....

No. 50. Kurtz Bros., Stationers and Printers, Clearfield, Pa.



Penfield. Pa Nov. 7. 1910

We do hereby Certify that the Township
Road has been Opened through Harry E. Owens
Farm.

Joseph A. Doll ^{Pres}

Ord Wallace

To the Hon Judge of Quarter Session of Clearfield County:

The petition of the undersigned citizens of Hustone Township respectfully represents:-

That there is a necessity for a public road to begin on the road from Clearfield to Penfield at or near the foot of the four mile hill to at or near the residence of Henry Rhodes.

They, therefore, pray the Court to appoint viewers to view and lay out the said road, and they will ever pray, etc.

Henry Rhodes

D. T. Hook

E. C. Briggs

Sadie E. Rhodes &
John Riener

P. S. Barnett

David H. Frantz

S. E. Rhoads

H. C. Frantz

H. C. Owens

J. C. Harman

A. E. Williams

C. J. Sheldrake

G. W. London

S. J. Ballard

J. H. Callahan

W. F. Chambers

R. S. Mabie

Wm. V. Browne

A. H. Rosenkrantz

R. Smith

N. C. Seafeld

Dr. W. A. Sweeney

C. B. Jewell

P. H. Flynn

Ch. J. Joyner

E. H. Schuler

H. H. Lowell

G. W. Harriger

W. W. Hoover

C. A. Hammond


~~Sept. 20, 1902~~
No. 8 Dec. 20, 1902

Petition for Road
in Huston Twp.
from a point on
Dandee Road lead-
ing from Clefield
at or near point
4 mile hill to road
near Henry Road

Now Sept. 20, 1902 Petition
presented and Thompson

Henry Rogers, Morris
Dennis and David Wood
appointed viewers to
report at December
Term

By the Court
Cyrus Gentry



Clearfield County, ss:

At a Court of Quarter Sessions of the Peace of the county of Clearfield, Pennsylvania, held at Clearfield, in and for said county, on the 22 day of Sept., A. D. 1902, before the Judge of said Court, upon a petition of sundry inhabitants of the township of Houston

in said county, setting forth that ^{public to begin on the road} there is a necessity for a road from Clearfield to Penfield at or near ^{the four mile hill location} the residence of Henry Rhodes

and therefore praying the Court to appoint proper persons to view and lay out the same according to law, Report to next term whereupon the Court, upon due consideration had of the premises, do order and appoint Harry Byers, Morris Owens and David Whool who, after being respectively sworn or affirmed to perform the duties of their appointment with impartiality and fidelity, are to view the grounds proposed for said road, and if they view the same and any two of the actual viewers agree that there is occasion for such road, they shall proceed View and lay out agreeable to the desire of the petitioners, as may be, having respect to the best ground for a road and the shortest distance, and in such manner as to do the least injury to private property, and state particularly, whether they judge the same necessary for a PUBLIC or PRIVATE road, together with a plot or draft of the same, with the courses and distances and reference to the improvements through which it passes, and shall also procure releases of damages from persons through whose land said road may pass, or failing to procure such releases, shall assess the same, if any sustained, and shall make report thereof to the next Court of Quarter Sessions to be held for said county, in which report they shall state that they have been sworn and affirmed according to law. Notice is directed to be given to the owners or occupants of seated land through which the within road is intended to pass, of the time of the view, according to the 147th Rule of Court.

BY THE COURT.

Grant A. Thompson

Clerk.

RELEASE OF DAMAGES.

Know all Men by these Presents, That we, the undersigned owners of lands through which the road located by the viewers, under the annexed order, passes for and in consideration of the sum of ONE DOLLAR to us respectively paid by the..... at and before the ensembling and delivery hereof, have remised, released and forever quit-claimed; and do hereby remise, release and forever quit-claim to the said..... all damages that may arise to us respectively by reason of the location and opening of the said road, so that neither we nor any of us, nor any person claiming under us, can or may hereafter ask, sue for, demand, have or receive any damages for injuries arising or growing out of the location and opening of the road aforesaid.

Witness our hands and seals this..... day of.....
A. D. 190.....

Seal

Seal

Seal

Seal

ASSESSMENT OF DAMAGES.

The following persons, having refused to release the damages to which they respectively may be entitled by reason of the location and the opening of the said road in the annexed return described, we, the undersigned viewers, under oath in pursuance of our duty, under the Act of Assembly, do assess their damages and make report thereof, as follows:

To Harry Owens the sum of fifty dollars
To..... the sum of.....
To..... the sum of.....

Witness our hands this..... day of..... A. D. 190.....

Harry Byers

D. H. W. Lane

Road Viewers' Notice!

NOTICE IS HEREBY GIVEN that the undersigned Viewers, appointed by the Court of Quarter Sessions of Clearfield County, Pennsylvania, to view *public* Road leading from

point on road leading from Clearfield to Penfield at or near the four mile hill

in *Huston* Township, to *point at or near the residence of Henry Rhodes*

in *Huston* Township, in the county aforesaid, will meet at the house of *Harry Owens*, in *Huston*

Township, on *Tuesday*, the *25th* day of *November*, A. D. 1902, at 10 o'clock A. M., to attend to the duty assigned them, of which time and place aforesaid all parties interested will please take notice.

Harry Byers
Morris Owens
David Whorl
Viewers.

Clearfield Co Nov 15 - , 1902.

1 Parcel 22-75-

Served on me this 19th day of November
A.D. 1902

[illegible]

Road Viewers' Notice!

NOTICE IS HEREBY GIVEN that the undersigned Viewers, appointed by the Court of Quarter Sessions of Clearfield County, Pennsylvania, to

view public Road leading from point on road leading from Clearfield to Benfield at or near the four mile hill.

in Huston Township, to point at or near the residence of Henry Rhodes

in Huston Township, in the county aforesaid, will meet at the house of Harry Owens, in Huston

Township, on Tuesday, the 25th day of November, A. D. 1902, at 10 o'clock A. M., to attend to the duty assigned them, of which time and place aforesaid all parties interested will please take notice.

Harry Byers
Morris Owens
David Whorl
Viewers.

Clearfield Co, Nov 15, 1902.

seen on the 17th day of November 1872
Declarations
by O. B. Starnes
et al

Release of Damages

I know all men by these presents; That
we, the undersigned owners of lands through
which the road located by the viewers, under
the annexed order, passes for and in considera-
tion of the sum of one dollar to us respectively
paid by the County of Clearfield at and before
the sealing and delivery hereof, have remise
released, and forever quit-claimed; and do here-
by remise release and forever quit-claim
to the said County of Clearfield all damages that
may arise to us respectively by reason of the
location and opening of the said road, so that
neither we nor any of us nor any person
claiming under us may hereafter ask
one far, demand, have or receive any
damages for injuries arising or growing
out of the location and opening of the road afore-
said Witness our hands and seals

This day of

Henry Rhoads

David H. Frantz

D. C. Hook

S. E. Rhoads

S. J. Sullivan

Mrs. J. W. K. K. K.

Seal

Seal

Seal

Seal

No 8 Dec 55 1902

Public Road

Houston Tex.

No. 8 Dec. Sessions, 1902

ORDER

To view El layout a
road for Public use in the
township of Luston,
Clearfield County

here Sessions, 1902
read and confirmed N. Si.
Road to be opened 33 feet
wide, except where there is
side hill cutting or embank-
ment and bridging, there to
be 16 feet wide.

By the Court
Agnes Gentry

11 Feb'y 1903 confirmed & liberality
By the court
Gentry of Clearfield
Clerk

FILED
Filed DEC 4 1902
Fees \$1.25
Prothonotary

NOTE.—In case of a private road, the release must be executed in favor of the petitioner for said road.
Also.—Viewers will carefully note the number of days employed, and set the amount out at the foot of their return.
Viewers cannot interfere with damages assessed by the original viewers, except so far as the location may be changed by the reviewers.
N. B.—If the viewers believe the parties are not entitled to damages, taking into consideration the advantages as well as the disadvantages of the road, they will report to that effect.

		AMOUNT.	
<u>Harry Byers</u>	Days <u>4</u>	Days <u>4</u>	
	Miles <u>12</u>	Miles <u>12</u>	<u>172-0</u>
<u>Maris J. Davies</u>	Days <u>3</u>	Days <u>3</u>	
	Miles <u>14</u>	Miles <u>14</u>	<u>740</u>
<u>D. A. M. Holt</u>	Days <u>3</u>	Days <u>3</u>	
	Miles <u>6</u>	Miles <u>6</u>	<u>65-0</u>
<u>E. F. Salada</u>	Days <u>1</u>	Days <u>1</u>	
	Miles <u>1</u>	Miles <u>1</u>	<u>15-0</u>
<u>Harry Lueck</u>	Days <u>1</u>	Days <u>1</u>	
	Miles <u>1</u>	Miles <u>1</u>	<u>15-0</u>

Chairman

Chairman

Agnes Gentry
Attest

to the Honorable Cyrus Gordon President
Judge of the Court of Quarter Sessions of
Clearfield County, Pa. We the undersigned,
viewers appointed by the within order of court
to view and lay out the road therein mentioned
respectfully report that we gave good and saw-
ful notice of said road view all being present
and having been duly sworn or affirmed we have
viewed and laid out and do return for public
use the following road to wit beginning at post
on road from Clearfield to Penfield at four mile
hill near corner of field of Harry Owens thence
through wooded and improved land of said Oldmans
South Seventy six degrees East twenty six perches to a post, Thence
South nineteen and Three fourth degrees East nineteen and six-tenth
perches to a Sugar tree, Thence through wooded land of same South
fifty two and one half degrees East fourteen and eight-tenth perches
to Sugar stub, Thence South sixty nine degrees twenty five minutes
East twenty seven perches to a Hemlock tree Thence North eighty
two degrees East fourteen and six-tenth perches to a pine stump
Thence through same and wooded land of St Salada North fifty three
degrees five minutes East thirteen perches to a dead Hemlock Thence
through wooded land of said St. Salada Thence North Sixty two
degrees East nineteen and six-tenth perches to a Hemlock Thence
through same North seventy five degrees East forty four and three-
tenth perches to a post, Thence through improved land of same
North fifty four degrees East fifteen and two-tenth perches to
Hemlock, Thence through same and land belonging

Pennsylvania State North eighty-three and one fourth
degrees East two and four tenths perches to a
Birch Thence through land belonging to Pa. being
wooded land. North fifty one and one half degrees
East thirty two and six-tenths perches to a Cherry Thence
Thence through same North sixty nine and one fourth degrees
East eighteen and four-tenths perches to a pine stump. Thence
North forty and one-half degrees East twenty two and four-tenths
perches to post. Thence North sixty seven degrees East (at
fine perches crossing Laurel Run) ten perches to Birch sap-
ling Thence through land belonging to state, and Reading and
Fishers land said land being unimproved North eighty-
three and one half degrees East one hundred and fifty-five
perches to post. Thence through unimproved land of same
North sixty and three fourth degrees East one hundred and
two and eight-tenths perches to a Birch Thence through
same North twenty seven degrees East seven and two
tenths perches to a Stone corner Wm Rhodes and Hoke
and Murray land and on line said Reading and fisher
land. Thence by line between Hoke & Murray land and
David France land on North and Wm Rhodes & Hoke and
Henry Rhodes land on South, (being unimproved land
except a part of David France land) S 85° E two hundred
and forty one perches to ~~Post~~ near house
of David France and also near house of Henry
Rhodes. A plot or draft ~~for~~ as afore
said laid out is herewith annexed showing

Courses distances and improvements, which
road so as aforesaid laid out is necessary
in our opinion for a public road. Witness
our hands this day of

Harry Byers

D.H. whole

M J Owens

IN THE COURT OF QUARTER SESSIONS OF CLEARFIELD COUNTY.
No. 8 December Sessions 1902.

To the Honorable, President Judge of said Court:

The petition of the undersigned citizens of Huston Township respectfully represent:--

That on September 20, 1902, there was presented to your Honorable Court, a petition for a public road, to begin on the road from Clearfield to Penfield at or near the foot of the Four Mile Hill, to at or near the residence of Henry Rhoads, on which petition on the same day there was appointed Henry Beyers, Morris Owens, and David Whorrel, viewers, who by report made and filed December 4, 1902, reported in favor of said road, and at the same time the same was confirmed ni si, and at the following term, 11 February 1903, was confirmed absolutely, and thereafter an opening order was issued to open same, and also an alias ordered, after which, on December 6, 1906, a petition was presented signed by the following persons: P. S. Barnett, G. W. Harriger, W. W. Hoover, J. P., Ed Chambers, R. Smith, W. L. Joyce, H. C. Scofield, C. Slifer, Grant Williams, W. S. Brown, J. H. Brown, J. H. Callahan, J. C. Harmon, A. H. Rosencrans, P. H. Flynn, C. B. Jewel, J. H. Kline, C. J. Sheldrass, H. H. Lowell, C. A. Hamon, B. S. Mabie, Henry Rhoads, Frank Rhoads, William Rhoads, D. T. Hoak, H. W. Lamb, G. A. Chambers, Fred Bundy, W. M. Richter and Ed. Rooper, asking the Court to appoint viewers for a new view of the premises with power to vacate and supply in order to avoid what was alleged to be a piece of marshy ground covered by the original view and report, and thereupon David Reams, Amos Kline, and W. H. Albert were appointed viewers, who reported to February Sessions 1907, (No. 2 February Sessions 1907), which report was confirmed ni si, and exceptions thereto were filed, and upon consideration thereof, the Court appointed George C. Kirk, Leander Denning and Jacob Burge as re-viewers, which decree was made and filed on May 14, 1908, and no action whatever was taken by the said re-viewers,

and no order made enlarging their powers, so that both the report of the viewers to view, vacate and supply, and the proceedings to re-view have been abandoned.

And your petitioners further represent that all of the parties interested desire that the road as laid out by the viewers in the proceeding to No. 8 December Term 1902, be opened, wherefore your petitioners pray the Court to make an order directing an alias order to issue in the proceeding to No. 8 December Term 1902, that the said road as therein reported may be opened up for public use, and they will ever pray etc.

W. J. Johnson

H. A. Bonnett

W. M. Reiter

Edw Rhoads

Henry Rhoads

Thos Howell

W. L. Dyer

D. C. Hays

Geo. R. Woodward

G. W. Harriger

C. Sliper

Paul Scofield

G. W. Brickley

L. Bird

W. S. Brown

Frank Rhoads

Henry Lane

F. S. Smith

James Rundridge

L. B. Coker

C. J. Sheldrake

Mr A Timblin

Wm C James

H. L. Jager

C. Jager

E. S. Timblin

Louis Rosenbergs

J. S. Gray

W. J. Smith

L. H. Austin

J. H. Brown

R. Smith Wm

Wm Haver

S. T. Salida

H. E. Owens

John Breese

L. E. Robacker

Chas Munn

Chas Hewitt

Went March 22nd 1926
to Union Road and
Carrington & Co. to
view as open land
was 1000. as per
the, in many small
the, in many small

By the bank
William D. Smith
C.D.

NOTE.—In case of a private road, the release must be executed in favor of the petitioner for said road.
 Also—Viewers will carefully note the number of days employed, and set the amount out at the foot of their return.
 Reviewers cannot interfere with damages assessed by the original viewers, except so far as the location may be changed by the reviewers.
 N. B.—If the viewers believe the parties are not entitled to damages, taking into consideration the advantages as well as the disadvantages of the road, they will report to that effect.

		AMOUNT.
<i>Harry Evers</i>	Days <i>3</i>	
	Miles <i>39</i>	<i>\$15.90</i>
<i>James W. Evers</i>	Days <i>1</i>	
	Miles <i>2</i>	<i>\$2.20</i>
<i>Philip H. Hartman</i>	Days <i>1</i>	
	Miles <i>2</i>	<i>\$2.20</i>
<i>Samuel H. Harrell</i> <i>chairman</i>	Days <i>1</i>	
	Miles	<i>15.0</i>
<i>Wm. B. Williams</i> <i>viewman</i>	Days <i>1</i>	
	Miles	<i>15.0</i>
<i>Ross Curry</i> <i>chairman</i>	Days <i>1</i>	
	Miles	<i>15.0</i>



No. *7 Dec. Sessions, 1901*
ORDER
 To view *Ed Layman* a
 road for *Public* use in the
 township of *Burnside*,
Clearfield County

Alb. C. [unclear] Sessions, 1901,
6 Dec. 1901
 read and confirmed Ni. Si.
 Road to be opened 33 feet
 wide, except where there is
 side hill cutting or embank-
 ment and bridging, there to
 be 16 feet wide.

By the Court
Wm. B. Williams
viewman
14 Feb. 1902
Confirmed & signed by
Attest By the Court
Grant H. Thompson
pro

Filed **FD** 190
 Fees \$1.25 paid by *K.C.*
 NOV 27 1901

Grant H. Thompson,
Notary.

To The Honorable Cyrus Gordon President Judge of
The Court of Quarter Sessions of Clearfield County Pa
The undersigned, viewers appointed to view and lay out
the road herein mentioned respectfully report that we gave
good and lawful notice of said road view with notices to
County Commissioners of Clearfield County and of Burnside
Township which notices are attached hereto, and having been
severally sworn or affirmed we viewed and laid out
and return for public use the following road to wit: begin-
ning at a point near Samuel Hartzell's on road leading
from New Washington to Five Points, - being at a turn in said road
at Sineff - Troxell's line, thence by line between land of
Mary Smith and E. Curry on East and - Troxell and S. Hartzell
West, in a private road now used South one degree West of line
thence to a post on said line thence through cultivated land of
said Samuel Hartzell South fifty-nine degrees West fifty-one perches
to a post near said Saml Hartzell's barn thence through same
South twenty-two and one half degrees West forty-one and seven-tenth
perches to a post thence through same South sixty-eight degrees West
eight and seven-tenth perches to a post thence through same South fifty-
two and one half degrees West five and six-tenth perches to a post thence
through the same South eight and three fourth degrees East nine
and four-tenth perches to a post thence through same and through
woodland of S. D. Neff & S. Troxell South seven degrees East
eleven and four-tenth perches to a post thence through
land of said Neff and Troxell South thirteen degrees forty min-
utes West eight and one-tenth perches to a post Oak thence through
same South thirteen degrees twenty-minutes East nine and one-tenth
perches to a Maple thence through same and cultivated land of
said S. Troxell South twenty-two and three fourth degrees East twelve
and six-tenth perches to a post thence through land (cultivated) of
said S. Troxell South thirty-nine degrees East sixteen and seven
tenth perches to a post thence through same, South two degrees West
eighteen and six-tenth perches to a post thence by the same
South eleven and three fourth degrees East fifteen and one-tenth
perches to post at gateway on road leading from Five Points
to Mount Joy Church near Neff's School house which road
as laid out aforesaid is necessary in our opinion for a public
road. A draft thereof is hereto annexed showing courses-distances
and improvements, damages assessed elsewhere in report.

Witness our hands this nineteenth day of November A.D. 1901

Viewers

Harry Byers.

John W. Byers

Phineas Helton

Road Viewers' Notice.

NOTICE IS HEREBY GIVEN that the undersigned Viewers, appointed by the Court of Quarter Sessions of Clearfield county, Pennsylvania, to view Public Road leading from

point at or near Samuel Hartzell's on public road leading from New Washington to Five Points in Chest Township - said road starting

in Burnside Township, to a point on public road leading from Five Points in Chest Township to The Mount Joy Church near Neff's School House

in Burnside Township, in the county aforesaid, will meet at the house of Samuel Hartzell, in Burnside Township, on Tuesday, the nineteenth day of November, A. D. 1901, at 8 o'clock A. M., to attend to the duty assigned them, of which time and place aforesaid all parties interested will please take notice.

*Harry Byers
James W. Byers
Phineas Hutton*

Viewers.

Clearfield Pa Nov 7, 1901.

Served on me
this seventh day
of Nov. 1901

C. J. D. a. m.
1901

Road Viewers' Notice.

NOTICE IS HEREBY GIVEN that the undersigned Viewers, appointed by the Court of Quarter Sessions of Clearfield county, Pennsylvania, to view *Public* Road leading from

point at or near Samuel Hartzell's on public road leading from New Washington to five points in Chest Township. End of said road being in

in Burrowside Township, to a point on the public road leading from five points in Chest Township to The Mount Joy Church near Neff's School House

in *Burrowside* Township, in the county aforesaid, will meet at the house of *Samuel Hartzell*, in *Burrowside* Township, on *Tuesday*, the *nineteenth* day of *November*, A. D. 1901, at 8 o'clock A. M., to attend to the duty assigned them, of which time and place aforesaid all parties interested will please take notice.

Harry Byers
James W. Byers
Phineas Hutton

Viewers.

Clearfield Pa Nov 7, 1901.

Served in no
Nov. 8. day
of November 1901

W. S. Gray } Supervisor
J. S. Heciville }
A. S. Heciville }
T. S. Heciville }

RELEASE OF DAMAGES.

Know all Men by these Presents, That we, the undersigned owners of lands through which the road located by the viewers, under the annexed order, passes for and in consideration of the sum of ONE DOLLAR to us respectively paid by the..... at and before the ensembling and delivery hereof, have remised, released and forever quit-claimed; and do hereby remise, release and forever quit-claim to the said..... all damages that may arise to us respectively by reason of the location and opening of the said road, so that neither we nor any of us, nor any person claiming under us, can or may hereafter ask, sue for, demand, have or receive any damages for injuries arising or growing out of the location and opening of the road aforesaid.

Witness our hands and seals this..... day of.....
A. D. 190.....

Seal

Seal

Seal

Seal



ASSESSMENT OF DAMAGES.

The following persons, having refused to release the damages to which they respectively may be entitled by reason of the location and the opening of the said road in the annexed return described, we, the undersigned viewers, under oath in pursuance of our duty, under the Act of Assembly, do assess their damages and make report thereof, as follows:

To Gideon Neff the sum of one dollar
To Sprague Traxell the sum of Thirty-two dollars
To Daniel Hartzell the sum of Sixty-three and one half dollars

Witness our hands this 19th day of November A. D. 1901.

Harry Byers
Jas H. Byers
Phineas Hutton

Clearfield County, ss:

At a Court of Quarter Sessions of the Peace of the county of Clearfield, Pennsylvania, held at Clearfield, in and for said county, on the 11th day of October, A. D. 1901, before the Judge of said Court, upon a petition of sundry inhabitants of the township of Burnside, in said county, setting forth that

your petitioners labor under great inconvenience for want of a public road or highway to lead from a point at or near Samuel Kartells on the public road leading from New Washington to Five Points in Chest Township to a point on the public road leading from Five Points in Chest Township to the Mount Joy Church near Neffs School House.

and therefore praying the Court to appoint proper persons to view and lay out the same according to law, and report at next term whereupon the Court, upon due consideration had of the premises, do order and appoint Harry Byers, Jas W Byers, and Phineas Hutton who, after being respectively sworn or affirmed to perform the duties of their appointment with impartiality and fidelity, are to view the grounds proposed for said road, and if they view the same and any two of the actual viewers agree that there is occasion for such road, they shall proceed view and lay out the same agreeable to the desire of the petitioners, as may be, having respect to the best ground for a road and the shortest distance, and in such manner as to do the least injury to private property, and state particularly, whether they judge the same necessary for a PUBLIC or PRIVATE road, together with a plot or draft of the same, with the courses and distances and reference to the improvements through which it passes, and shall also procure releases of damages from persons through whose land said road may pass, or failing to procure such releases, shall assess the same, if any sustained, and shall make report thereof to the next Court of Quarter Sessions to be held for said county, in which report they shall state that they have been sworn and affirmed according to law. Notice is directed to be given to the owners or occupants of seated land through which the within road is intended to pass, of the time of the view, according to the 147th Rule of Court.

BY THE COURT.

Grant H. Thompson
Clerk.


To the Honorable CYRUS GORDON, Judge of the Court of Quarter Sessions
Of the County of Clearfield, (28th. Judicial District)

The petition of the undersigned, inhabitants of the township of Burn
side in the said County, respectfully represents; That your petition
ers labor under great inconvenience for want of a public road or high
way, to lead from a point at, or near Samuel Hartzells on the public
road leading from New Washington to Five Points in Chest township, to
a point on the public road leading from Five Points in Chest township
to the Mount Joy Church near "Neff's ^{School} House."

Your petitioners therefore pray your Honor to appoint proper persons
to view and lay out the same, and they will ever pray.

J. Y. Bradley
J. H. Weaver
Phamell Trope
R. B. Neff
J. H. Bickel
Samuel Hartzell
Wm. Trope
W. H. McFarland
A. W. Briggs
Spingburn Tappell
D. Y. Mitchell
W. A. Burton
Ed. Hutton
John Lee
Jesse Lee
W. W. Lee
J. B. Wilson

No. 7 Madison, 1801
On the 10th of
December 1801.



Now Dec 11th 1801,
The within petition and
and certificate and story
Byers, John W. Byers & others
and Henry appointed
Messrs to make view
and report to the Court
1801.

By the Court
Eugene Brady
[Signature]

Kelley

No.

7 Dec

Term, 190/

Public Road

versus

Burnside Twp

R.S. # 4 Page 354