

No. 11, *Sep. 10* Sessions, 1902

COMMONWEALTH

versus

*Vacate 2d Supply
public road in
Gosler 2d Lawrence
Townships*

No change

Charge

X

WILLIAM I. SWOOPÉ,
District Attorney.

Road Viewers' Notice!

NOTICE IS HEREBY GIVEN that the undersigned Viewers, appointed by the Court of Quarter Sessions of Clearfield County, Pennsylvania, to

view public Road leading from Kylestown
Booper Settlement near Daniel
Beams farm or land

in Booper Township, to the Hickory
Bottom Road near the Jacob
Beams' meadow

in Booper Township, in the county
aforesaid, will meet at the ~~house~~ of Kylestown in
Kylestown, in Booper
Township, on Saturday, the 15th
day of August, A. D. 1903, at 9 o'clock
A. M., to attend to the duty assigned them, of which
time and place aforesaid all parties interested will
please take notice.

Thomas M. Moore
J. B. Hubler
Chas. Lunsberry
Viewers.


Kylestown 8-5, 1903.

3 Sept 1903

Service accepted

Aug 5, 1903

W. H. Lister
OK



Clearfield County, ss:

At a Court of Quarter Sessions of the Peace of the county of Clearfield, Pennsylvania, held at Clearfield, in and for said county, on the 2 day of June, A. D. 1902, before the Judge of said Court, upon a petition of sundry inhabitants of the township of Loshen and Lawrence, in said county, setting forth that

there has long since been laid out for public use, a public road leading from a point in public road at Lick Run Bridge to a point in public road at Cross Lanes between Samuel Reads and Archie Reads. That said road is now impassible and extremely expensive to repair. That a better grade can be obtained and a new road made for less cost than repairing the old road. They therefore pray that viewers be appointed to consider and report

and therefore praying the Court to appoint proper persons to view Vacate 1st Supply the same according to law, and report to next term whereupon the Court, upon due consideration had of the premises, do order and appoint Harry Byers, James Savage and Aaron Shirey who, after being respectively sworn or affirmed to perform the duties of their appointment with impartiality and fidelity, are to view the grounds proposed for said road, and if they view the same and any two of the actual viewers agree that there is occasion for such road, they shall proceed View

Vacate 2nd Supply agreeable to the desire of the petitioners, as may be, having respect to the best ground for a road and the shortest distance, and in such manner as to do the least injury to private property, and state particularly, whether they judge the same necessary for a PUBLIC or PRIVATE road, together with a plot or draft of the same, with the courses and distances and reference to the improvements through which it passes, and shall also procure releases of damages from persons through whose land said road may pass, or failing to procure such releases, shall assess the same, if any sustained, and shall make report thereof to the next Court of Quarter Sessions to be held for said county, in which report they shall state that they have been sworn and affirmed according to law. Notice is directed to be given to the owners or occupants of seated land through which the within road is intended to pass, of the time of the view, according to the 147th Rule of Court.

BY THE COURT.

Grant H. Thompson
Clerk.

RELEASE OF DAMAGES.

Know all Men by these Presents, That we, the undersigned owners of lands through which the road located by the viewers, under the annexed order, passes for and in consideration of the sum of ONE DOLLAR to us respectively paid by the..... at and before the ensembling and delivery hereof, have remised, released and forever quit-claimed; and do hereby remise, release and forever quit-claim to the said..... all damages that may arise to us respectively by reason of the location and opening of the said road, so that neither we nor any of us, nor any person claiming under us, can or may hereafter ask, sue for, demand, have or receive any damages for injuries arising or growing out of the location and opening of the road aforesaid.

Witness our hands and seals this..... day of.....
A. D. 190.....

Seal

Seal

Seal

Seal

ASSESSMENT OF DAMAGES.

The following persons, having refused to release the damages to which they respectively may be entitled by reason of the location and the opening of the said road in the annexed return described, we, the undersigned viewers, under oath in pursuance of our duty, under the Act of Assembly, do assess their damages and make report thereof, as follows:

To Archer Read the sum of twenty-five dollars
To S. C. Read the sum of ten
To..... the sum of.....

Witness our hands this 19th day of August A. D. 1902.

Harry Byer
James Savage
H. H. H. H.

Served on in this
11th day of August 1882
1902
Commissioners of Gen-
eral County Per.
Wm. W. W. W. W.
By A. B. Starnes
et al.

Road Viewers' Notice!

NOTICE IS HEREBY GIVEN that the undersigned Viewers, appointed by the Court of Quarter Sessions of Clearfield County, Pennsylvania, to view *Vacate & Supply* public Road leading from a point in public road at Lick Run Bridge

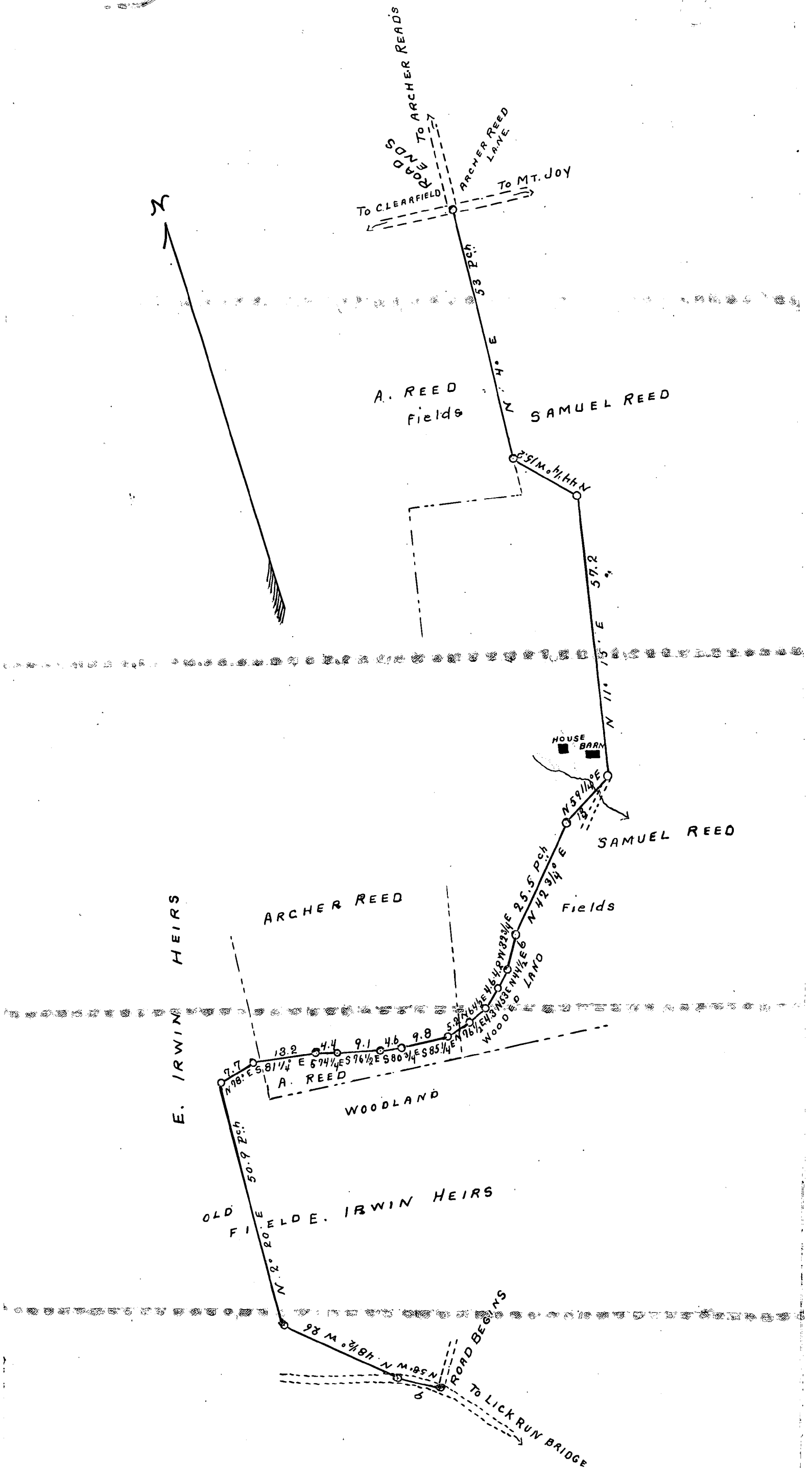
in *Laruna* Township, to point out public road at cross lanes between Samuel Roads and Archer Roads in

in *Goshen* Township, in the county aforesaid, will meet at the house of *Samuel Read*, in *Goshen*

Township, on *Tuesday*, the *Nineteenth* day of *August*, A. D. 1902, at 8 o'clock A. M., to attend to the duty assigned them, of which time and place aforesaid all parties interested will please take notice.

Harry Byers
James Savage
Garon Shurey
Viewers.

Clearfield, Pa. Aug 11, 1902.



ROAD, GOSHEN & LAWRENCE
 TWPS. No. 11. SEPTEMBER 25: 1902
 Harry Byers, Jas. Savage &
 Aaron Shirey. viewers

7



To The Honorable Cyrus Gordon President Judge of the
Court of Quarter Sessions of Clearfield County Pa. we, the un-
dersigned, viewers appointed by the within order of court, to view
vacate and supply the road therein mentioned respectfully re-
port That we gave good and lawful notice of said view
and all being present and having been severally sworn
or affirmed we have viewed the within mentioned road and
have laid out and do return for public use the following road
to wit beginning at a point in public road at Lick Run Bridge
Thence by public road now in use to end of Samuel Reads private
road thence by said public road North fifty-eight degrees West nine perches, thence
through old field of E. Drim East North forty-eight and one half degrees West twenty-nine
perches to a post thence through same and woodland of same North two degrees
and twenty minutes East fifty and nine tenth perches to a post thence continuing as
aforesaid North seventy-eight degrees East seven and seven tenth perches to a post
thence through same and woodland of Archer Read South eighty-one and one fourth
degrees East Thirteen and two tenth perches to a post thence continuing through
said R. Reads land South seventy-four and one fourth degrees East four and
four tenth perches to a post thence South seventy-six and one half degrees East
nine and one tenth perches to an Ironwood sapling, thence South eighty and three fourth
degrees East four and six tenth perches to a post thence South eighty five
and one fourth degrees East nine and eight tenth perches to a post thence through
same and land of Samuel Read North seventy-six and one half degrees East five and two
tenth perches to a Hemlock Stump thence through wooded land of said Samuel
Read North Sixty-four and one half degrees East four and three tenth perches
to a Dead White Oak thence North fifty three degrees East four and six tenth
perches to a post thence North forty-four and one half degrees East four
and two tenth perches to a post thence North thirty-two and three fourth degrees
East six perches to a post thence through same and improved land of
said Samuel Read North forty-two and three fourth degrees East twenty five
and five tenth perches to a post thence by same North fifty-nine and
one-fourth degrees East Thirteen perches to a post thence by a lane
on said land North eleven degrees and fifteen minutes East fifty-
seven and two tenth perches to post thence through land of said Saml
Read North forty-four and one fourth degrees West fifteen and two tenth per-
ches to a post on line between David Archer Read aforesaid thence
by said line North four degrees East fifty-three perches to public
road at Cross Run between Samuel Reads and Archer Reads, which
road as laid out is necessary in our opinion for a public road. A plot or
draft of road as laid out aforesaid is hereto attached showing courses dist-
ances and improvements. We are of opinion that the road within named to be
vacated has not become useless inconvenient and burdensome and should
therefore not be vacated. Witness our hands this nineteenth day of August
A.D. 1902

Harry Byers,
James Savage

No. 11 Sept. Sessions, 1902

ORDER

To view Vacate and Supply a road for Public use in the township of Lockem and Louana, Clearfield County

Sept Sessions, 1902
read and confirmed N. Si.
Road to be opened 33 feet wide, except where there is side hill cutting or embankment and bridging, there to be 16 feet wide.

By the Court
Cyrus Gordon

Dec. 5, 1902 Confirmed
absolutely by the court
J. P. Schickling
J. P. Schickling
Clerk

FILED
Filed
AUG 25 1902

Fees \$1.25 paid by H. Reynolds
Grant

opening order issued
3-21-1903

NOTE.—In case of a private road, the release must be executed in favor of the petitioner for said road.
Also—Viewers will carefully note the number of days employed, and set the amount out at the foot of their return.
Reviewers cannot interfere with damages assessed by the original viewers, except so far as the location may be changed by the reviewers.
N. B.—If the viewers believe the parties are not entitled to damages, taking into consideration the advantages as well as the disadvantages of the road, they will report to that effect.

	Days	Miles	Amount
Harry Byers	3	5.8	\$12.50
James Savage	2	5	4.50
Carroll Shirey	2	3	4.30
Archer Reed	1	1.5	\$1.50
Se Road	1	1.5	\$1.50
J. P. Schickling	1 day	1.50	

Clearfield County, ss:

At a Court of Quarter Sessions of the Peace of the county of Clearfield, Pennsylvania, held at Clearfield, in and for said county, on the 2

day of June, A. D. 1902, before the Judge of said Court, upon a petition of sundry inhabitants of the township of Goshen &

Lawrence, in said county, setting forth that

there has long since been laid out for public use, a public road leading from a point in public road at Lick Run Bridge to a point in public road at Cross Lanes, between Samuel Reeds and Archer Reeds. That said road is now impassable and extremely expensive to repair. That a better grade can be obtained and a new road made for less cost than repairing the old road.

and therefore praying the Court to appoint proper persons to view and lay out the same according to law, Report to next term whereupon the Court, upon due consideration had of the premises, do order and appoint C. B. Alexander, H. J. Hoffer and Leander Senning who, after being respectively sworn or affirmed to perform the duties of their appointment with impartiality and fidelity, are to view the grounds proposed for said road, and if they view the same and any two of the actual viewers agree that there is occasion for such road, they shall proceed View Vacate and supply agreeable to the desire of the petitioners, as may be, having respect to the best ground for a road and the shortest distance, and in such manner as to do the least injury to private property, and state particularly, whether they judge the same necessary for a PUBLIC or PRIVATE road, together with a plot or draft of the same, with the courses and distances and reference to the improvements through which it passes, and shall also procure releases of damages from persons through whose land said road may pass, or failing to procure such releases, shall assess the same, if any sustained, and shall make report thereof to the next Court of Quarter Sessions to be held for said county, in which report they shall state that they have been sworn and affirmed according to law. Notice is directed to be given to the owners or occupants of seated land through which the within road is intended to pass, of the time of the view, according to the 147th Rule of Court.

BY THE COURT.

Roll B. Thompson

Clerk.

RELEASE OF DAMAGES.

Know all Men by these Presents, That we, the undersigned owners of lands through which the road located by the viewers, under the annexed order, passes for and in consideration of the sum of ONE DOLLAR to us respectively paid by the..... at and before the ensembling and delivery hereof, have remised, released and forever quit-claimed; and do hereby remise, release and forever quit-claim to the said..... all damages that may arise to us respectively by reason of the location and opening of the said road, so that neither we nor any of us, nor any person claiming under us, can or may hereafter ask, sue for, demand, have or receive any damages for injuries arising or growing out of the location and opening of the road aforesaid.

Witness our hands and seals this..... day of.....
A. D. 190.....

..... Seal
..... Seal
..... Seal
..... Seal



ASSESSMENT OF DAMAGES.

The following persons, having refused to release the damages to which they respectively may be entitled by reason of the location and the opening of the said road in the annexed return described, we, the undersigned viewers, under oath in pursuance of our duty, under the Act of Assembly, do assess their damages and make report thereof, as follows:

To..... the sum of.....
To..... the sum of.....
To..... the sum of.....

Witness our hands this..... day of..... A. D. 190.....

.....
.....
.....

ROAD VIEWERS' NOTICE

NOTICE IS HEREBY GIVEN that the undersigned Viewers, appointed by the Court of Quarter Sessions of Clearfield county, Pennsylvania, to view ~~to vacate & supply~~ Public Road leading from a point in Public Road at Lick Run Bridge

in Lawrence Township, to a point in Public Road at cross lanes between Saml. Reade and Archer Roads

in Goshen Township, in the county aforesaid, will meet at the house of Saml. Reade, in Goshen

Township, on Monday, the 1st day of May, A. D. 1905, at 9 o'clock P. M., to attend to the duty assigned them, of which time and place aforesaid all parties interested will please take notice.

C. B. Alexander
W. J. Hoffer
Alexander Denning
Viewers.

Apr 24th, 1905.

debris accepted
Apr 24th, 1910

Co. Commissioners

W. H. Brown
Clerk

ROAD VIEWERS' NOTICE

NOTICE IS HEREBY GIVEN that the undersigned Viewers, appointed by the Court of Quarter Sessions of Clearfield county, Pennsylvania,

to view ^{to vacate & Supply Public} Road leading from a Point in Public Road at Lick Run Bridge.

in Lawrence Township, to a Point in Public Road at cross lanes between Sam'l Reads and Archer Reads.

in Goshen Township, in the county aforesaid, will meet at the house of Sam'l Reads, in Goshen

Township, on Monday, the 1 day of May, A. D. 1905, at 9 o'clock P. M., to attend to the duty assigned them, of which time and place aforesaid all parties interested will please take notice.

C. B. Alexander
W. J. Hoffer
L. E.ander Stenning
Viewers.

Apr 24th, 1905.

Service Accepted.

Supervisor Goshen Twp.

Allen Cupler

C/S Kozin

ROAD VIEWERS' NOTICE

NOTICE IS HEREBY GIVEN that the undersigned Viewers, appointed by the Court of Quarter Sessions of Clearfield county, Pennsylvania,

to view ^{to vacate & supply Public} Road leading from a point in Public Road at Lick Run Bridge

in Lawrence Township, to a point in Public Road at cross Lines between Sam'l Reads and Arches Reads.

in Goshen Township, in the county aforesaid, will meet at the house of Sam'l Reads, in Goshen

Township, on Monday, the 1st day of May, A. D. 1905, at 9 o'clock P. M., to attend to the duty assigned them, of which time and place aforesaid all parties interested will please take notice.

L. B. Alexander
W. J. Hoffer
Leander Denning
Viewers.

Apr. 24, 1905.

Service accepted

Elmer E. Shaw, Supervisor Lawrence Twp.

ROAD VIEWERS' NOTICE

NOTICE IS HEREBY GIVEN that the undersigned Viewers, appointed by the Court of Quarter Sessions of Clearfield county, Pennsylvania,

to view to vacate & Supply Public Road leading from a point in Public Road at Lick Run Bridge.

in Lawrence Township, to a Point in Public Road at Cross Lanes between Sam'l Roads and Archer Roads.

in Goshen Township, in the county aforesaid, will meet at the house of Sam'l Road, in Goshen.

Township, on Monday, the 11 day of May, A. D. 1905, at 9 o'clock P. M., to attend to the duty assigned them, of which time and place aforesaid all parties interested will please take notice.

C. B. Alexander
W. J. Hoffer
L. E. Alexander Benning
Viewers.

Apr 24th, 1905.

Sign here

Service accepted



Supervisor
Laurence J. Phelps

TO THE HONORABLE ALLISON O. SMITH, PRESIDENT JUDGE OF THE
COURT OF QUARTER SESSIONS OF CLEARFIELD COUNTY, PENNSYLVANIA.

We the undersigned viewers appointed to review on view previously made by Messrs. Harry Beyers, James Savage and Aaron Shirey- April 22nd. 1904; to vacate and supply public roads herein mentioned, respectfully report that we gave good and lawful notice of said review to the County Commissioners of Clearfield County, to the Supervisors of Lawrence and Goshen Townships and notices were posted along route of said review.

On May 1st. 1905 as per notices given your viewers met as appointed and all being present were severally affirmed and proceeded to receive testimony and to review to vacate and supply public road herein mentioned.

Your viewers respectfully report that they carefully considered the testimony given in favor of and against the proposed change in roads also examined into the location and benefits of said roads. Your viewers note that heavy damages were asked by the property owners in making said changes and that it would be of considerable expense to construct said new road. Your viewers also found much opposition to making these changes from citizens interested. In the opinion of your viewers the proposed changes in said roads will cause a heavy expense on the townships concerned without sufficient benefits.

Your viewers would therefore respectfully recommend that no change be made in these roads, that is no vacation and no supply.

This report is filed with report of previous view as mentioned above.

WITNESS our hands this 5th. day of May A.D. 1905.

VIEWERS.

C. B. Alexander
W. J. Coffey
L. Downing

Review

No. 11 Sept. Sessions, 1902

ORDER

To view & locate & supply a road for Public use in the township of Lawrence & Graham Clearfield County

May Sessions, 1905;
read and confirmed Ni. Si.
Road to be opened 33 feet
wide, except where there is
side hill cutting or embank-
ment and bridging, there to
be 16 feet wide. By the Court

Dec. 28, 1905 - no objection on exception
being filed on petition for a review
the report is confirmed absolutely.

By the Court
Alfred A. Smith
CJ.

Filed May 5 1905.
Fees \$1.25 paid by

City Sec.

NOTE.—In case of a private road, the release must be executed in favor of the petitioner for said road.
Also—Viewers will carefully note the number of days employed, and set the amount out at the foot of their return.
Reviewers cannot interfere with damages assessed by the original viewers, except so far as the location may be changed by the reviewers.
N. B.—If the viewers believe the parties are not entitled to damages, taking into consideration the advantages as well as the disadvantages of the road, they will report to that effect.

		AMOUNT.	
C. B. Alexander	Days 4		
	Miles 5	20.50	
W. J. Hoffer	Days 2		
	Miles 5	41.50	
L. Denning	Days 2		
	Miles 5	41.50	
S. C. Read	Days 1		
	Miles 5	41.50	
Chamman	Days		
	Miles		

21

May 4 1905

Mr F. B. Alexander sir
I will not sign no papers
without my attorney - says
it is write to do so
and if A. H. Woodward
says it is write for me to
sign my name to this paper
I will be in town to morrow fore
noon yours truly
J Irwin McKee

In the matter of a public road situate in Lawrence and Goshen
Townships Clearfield County Penna

In the Court of Quarter Sessions of Clearfield County
To the Honorable the Judge of said Court.-

The petition of the undersigned inhabitants of Lawrence
and Goshen Townships respectfully represents .- That a road has
lately been laid out by order of Court leading from a point in
public road at Lick Run Bridge and to extend to a point in public
highway at Cross Lanes between Samuel and Archer Reads properties.
which road if confirmed by your said Court will be injurious to your
petitioners and burdensome to the inhabitants of the Townships
through which the same will pass.- Your petitioners therefore pray
your Honors to appoint proper persons to review the said road and
parts adjacent and make report to the next Court and they will ever
pray &c

Geo Boyd - Supervisor
Allen Brown - "
H. Liddle Goshen Supervisor
J. J. Shaw - "
G. E. Meader
Ellis Shaw
W. H. Shaw
J. R. Reed
C. J. T. Legal
Adam Copey
Howard Smith
A. H. Read
C. A. T. Legal

John Whaling
Mrs. Brown
A. C. Reed
David Reed
C. B. Diller
Miles Swatoworth
Chas. Norriss
T. A. Dyer
James Norman
Andrew Lindgren
Wm. E. Brish
D. M. Rowls
Ross. Brown

Daniel Young

Thos Morgan

William Proud

Herb Strup


No 11 Sept-28/1902

Wacote & Supply Public
Road in Graham & Lane-
tree Twp -

Pl. for Advice

Sept. 28, 1904 Notice for
public road & considered
Thompson & B. Alward
J. J. Rogers and Alward
Rogers are appointed
wards to report of road
work of Council -

By the Council
William J. Smith



To the Honorable A. O. Smith, President Judge of the Court of Quarter Sessions of Clearfield County, Pennsylvania.

We the undersigned, viewers appointed by the within order of Court to view, vacate and supply the road therein mentioned, respectfully report: That to a former session of said court, we filed a report laying out a new road without vacating any road, which report was referred back to us for correction, whereupon we fixed a time for another view of said road and posted at least three notices of said view more than five days before the view and gave notice to the County Commissioners and the Supervisors, which notices are attached hereto; that we met agreeable to said notices, the undersigned being present, and having been severally sworn or affirmed we viewed and laid out, and do return for public use the following road, to wit: Beginning at a point in public road at Lick Run bridge, thence by a public road now in use to end of Samuel Read's private road, thence by said public road North 58 degrees West 9 perches; thence through old field of Ellis Irvin Estate North 48 1/2 degrees West 26 perches to a post; thence through the same and woodland of the same North 2 degrees and 20 minutes East 50.9 perches to a post; thence continuing through wooded land of said estate North 78 degrees East 7.7 perches to a post; thence through same and wooded land of Archer Read South 81 1/4 degrees East 13.2 perches to a post; thence through the same (said A. Read's land) South 74 1/4 degrees East 4.4 perches to a post; thence through the same South 76 1/2 degrees East 9.1 perches to an iron wood sapling; thence through the same South 80 3/4 degrees East 4.6 perches to a post; thence through the same South 85 1/4 degrees East 9.8 perches to a post; thence through the same and land of Samuel C. Read North 76 1/2 degrees East 5.2 perches to a Hemlock stump; thence through wooded land of said S.C. Read North 64 1/2 degrees East 4.3 perches to a Dead White Oak; thence through the same North 53 degrees East 4.6 perches to a post; thence through the same North 44 1/2 degrees East 4.2 perches to a post; thence through the same North 32 3/4 degrees East 6 perches to a post; thence through same and improved land of said S.C. Read North 42 3/4 degrees East 25 1/2 perches to a post; thence through improved land of said S.C. Read North 59 1/4 degrees East 13.2 perches to a post in said S.C. Read's private road; thence in said road North 13 degrees East 13.8 perches to a post one and one-tenth perches east from corner of wagon-shed; thence leaving said road by improved land of said S.C. Read North 1 degree West 21.6 perches to a post; thence through same North 42 1/2 degrees East 7.9 perches to a post West of said private road; thence North 31 3/4 degrees East 7.8 perches to a post East of said road; thence through wooded land and private road of said S.C. Read North 5 degrees and 40 minutes West 9.6 perches to a post in said road; thence in said road North 44 degrees West 14.2 perches to line of said S.C. Read and Archer Read; thence by said line North 4 degrees East 53 perches to public road at cross lanes between Samuel Read and Archer Read's, which road as laid out is necessary in our opinion for a public road, and which having been laid out as aforesaid, the following road, to wit: beginning at said cross lanes at ending of road laid out as aforesaid, thence South 87 degrees West 28.8 perches; South 36 1/2 degrees West 27.3 perches; South 47 degrees 50 minutes West 35.8 perches; South 32 degrees 35 minutes West 25.9 perches; South 49 3/4 degrees West 12.7 perches; South 33 degrees and 10 minutes West 12.3 perches; South 13 degrees West 58.6 perches; South 41.6 perches; South 20 degrees East 9 perches; South 37 degrees and 20 minutes East 24.7 perches; South 66 degrees East 13.1 perches; South 53 1/2 degrees East 5.7 perches to point where road laid as aforesaid leaves road now in use, has become useless, inconvenient and burdensome and should therefore be vacated. A plot or draft of the roads as laid out and vacated showing courses, distances and improvements is hereunto annexed. Witness our hands this 23 rd day of April, A.D., 1904.

Harry Byers,
at Shire,
James Savage

ASSESSMENT OF DAMAGES.

The following persons, having refused to release the damages to which they respectively may be entitled by reason of the location and the opening of the said road in the annexed return described, we, the undersigned viewers, under oath in pursuance of our duty, under the Act Of Assembly, do assess their damages and make report thereof, as follows:

To Archer Read the sum of Sixty Dollars(\$60.00)

To Samuel C. Read the sum of Forty Dollars(\$40.00)

To Ellis Irwin Heirs the sum of Ten Dollars(\$10.00)

The sums above named are assessed in place of and instead of damages assessed by us on former view, which former assessment of damage is hereby made void.

Witness our hands this Twenty-third day of April A.D. 1904.

Viewers

*Harry Byers
and Sherry
James Savage*

Road Viewers' Notice!

NOTICE IS HEREBY GIVEN that the undersigned Viewers, appointed by the Court of Quarter Sessions of Clearfield County, Pennsylvania, to view *vacate & supply public* Road leading from *a point in public road at Lick Run Bridge*

in *Lawrence* Township, to *point in public road at cross lanes between Samuel Read's and Archer Read's*

in *Goshen* Township, in the county aforesaid, will meet at the house of *Samuel Read*, in *Goshen*

Township, on *Friday*, the *22nd* day of *April*, A. D 1904, at 8 o'clock A. M., to attend to the duty assigned them, of which time and place aforesaid all parties interested will please take notice.

Harry Byers
James Savage
Aaron Shirey

Viewers.

Clearfield, Pa., April 15, 1904.

I hereby accept Service
of the within notice this 16th
~~16th~~ day of April A.D. 1904

Geo, Boyd. Supervisor of
Lawrence Twp

Geo, Boyd.

Road Viewers' Notice!

NOTICE IS HEREBY GIVEN that the undersigned Viewers, appointed by the Court of Quarter Sessions of Clearfield County, Pennsylvania, to view *Vacate & Supply Public* Road leading from a point in *public road at Hick Run Bridge*

in *Lawrence* Township, to point in *public road at cross lanes between Samuel Read's and Archer Read's*

in *Goshen* Township, in the county aforesaid, will meet at the house of *Samuel Read*, in *Goshen*

Township, on *Friday*, the *2nd* day of *April*, A. D. 1904, at *8* o'clock A. M., to attend to the duty assigned them, of which time and place aforesaid all parties interested will please take notice.

Harry Byers
James Savage
Asa Shirey
Viewers.

Clearfield Pa. April 15, 1904.

Banned on in
 This 16 day
 of first ad
 1904

H. G. Wells

*Supervisor
of Indian
Trusts*

Road Viewers' Notice!

NOTICE IS HEREBY GIVEN that the undersigned Viewers, appointed by the Court of Quarter Sessions of Clearfield County, Pennsylvania, to view *vacate & Supply Public* Road leading from *a point in Public Road at Lick Run Bridge*

in *Lawrence* Township, to *point in public road at cross lanes between Samuel Reads and Archer Reads*

in *Goshen* Township, in the county aforesaid, will meet at the house of *Samuel Read*, in *Goshen*

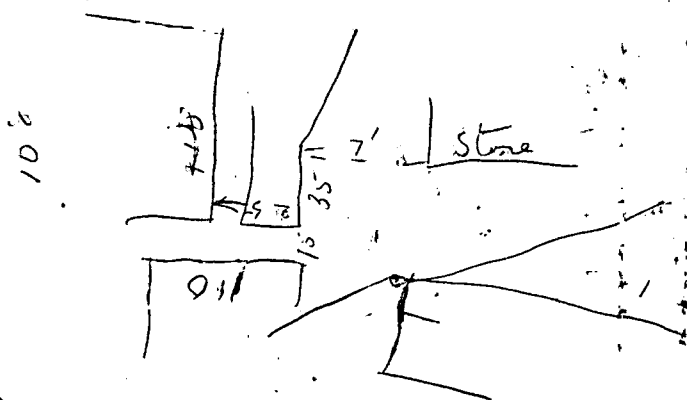
Township, on *Friday*, the *22nd* day of *April*, A. D 1904, at 8 o'clock A. M., to attend to the duty assigned them, of which time and place aforesaid all parties interested will please take notice.

Harry Byers
James Savage
Caron Shurey

Viewers.

Clearfield Co., April 15, 1904.

I hereby accept service of
The within notice this 16th
~~day~~ day of April 22 1904. Supervisor of
Lawrence
Allen Brown



Road Viewers' Notice!

NOTICE IS HEREBY GIVEN that the undersigned Viewers, appointed by the Court of Quarter Sessions of Clearfield County, Pennsylvania, to view *Vacate & Supply Public Road* leading from *a point in public road at Lick Run Bridge*

in *Lawrence* Township, to *point in public road at cross lanes between Samuel Read's and Archer Read's*

in *Goshen* Township, in the county aforesaid, will meet at the house of *Samuel Read*, in *Goshen*

Township, on *Friday*, the *22nd* day of *April*, A. D 1904, at 8 o'clock A. M., to attend to the duty assigned them, of which time and place aforesaid all parties interested will please take notice.

Harry Byers
James Savage
Aaron Shively

Viewers.

Clearfield Pa. April 15, 1904.

Boned on me this
15th day of April
A.D. 1904
Jo Lommasen

Attest

CH

Harry Byers day 3 out
(2670) miles 5. \$12.50

James Savage day 2
(2670) miles 5. \$4.50

Carren Shiny day 2
miles 3. \$4.30

Archer Road
Clemens day 1.50
S.E. Road
Clemens day 1.50

May 22. 1904.
Read and confirmed
this by the court
attest
Grant H. Thompson
Clerk

No. 11 Sept 11 55/1902

FILED

APR 30 1904

Grant H. Thompson,
Prothonotary.

In the Court of Quarter Sessions of Chartered Co. &c.
The petition of the undersigned Citizens of Lawrence
and Goshen Townships in said County, respectfully
represents.

That there has long since been laid out
for public use a public road leading from
a point in public road at Sick Run Bridge
to a point in public road at Cross Lanes
between Samuel Roads and Archer Roads.

That said road is now impassible and
extremely expensive to repair.

That a better grade can be obtained and a
new road made for less cost than repairing
the old road.

They therefore pray that officers be appointed
to consider and report to the Court as to the pro-
priety of vacating and supplying the said
public road.

Lawrence signers

A. H. Read.
S. C. Read

Amster Harney
G. W. Harvey
Frank Shaw
Ant. Ogden
Jack Ogden

Goshen signers

J. S. Shaw
Ellis Shaw
M. H. Shaw

John Garrison
Josiah P. Reed
Thompson
C. J. T. Legal
Harvey E. Smith
Ed. Graham

G. W. Ogden
E. W. Moore
Wm. J. McCutcheon
J. E. Bringley
P. R. Franklin

Thomas Taylor

H. E. Meader
H. E. Meader

