

Term, 190

*Vacate and Supply
Public Road*

versus in

Bell Township

Rd No 4 Page 437

*Order of
the
Court*

*for
Rt. 17323*

...shall also pro-

To the Honorable the Judge of the Court of Quarter Sessions of
Cleveland County:

The petition of the undersigned respectfully represents:

That they labor under great inconvenience for want of a public
road to begin in a public road leading from Rock Springs School House

Joseph Parish's at a point at corner of lands of H. Stegner and
James McClintock in the Township of Bell and to end in public road lead-
ing from James McClintock's to Troutville at a point at Harry Grubbs's
land in said Township.

That the petitioners therefore pray the Court to appoint three or
more qualified according to law, ~~tax assessors~~ to view the
land proposed for such road and if they should see occasion, to lay
the same, to inquire of and vacate the ^{public} road beginning in the road
leading from Rock Springs School House to ^{the thousand acre tract} ~~the~~ at corner of land of
Joseph Parish ~~in the Township of Bell~~ in the Township of Bell, and leading
to the Thousand Acre lot, which last mentioned road has not been opened
by reason of laying out of proposed road, become useless, and
the report of their proceedings to the next term of Court.

And they will ever pray, etc.

Wm. B. Reitz

E. D. Freedline

P. B. Freedline

Jas. M. Henry

John A. Henry

J. H. Henry

Seth C. Henry

Alex. W. Henry

W. B. Henry

D. O. Henry

Harvey L. Henry

Stephen C. Henry

John C. Henry

H. L. Henry

John M. Henry

Henry Henry

Philip Henry

J. D. Henry

J. L. Henry

J a Shirley
C. W. Haag
S. H. H. H.
G. H. H. H.
J. S. H. H.
Geo. M. H. H.

Samuel P. H. H.
H. H. H. H.
John. H. H.
Adam. H. H.
W. B. H. H.
W. H. H. H.

W. E. H. H.

L. H. H. H.
H. H. H. H.
H. H. H. H.

Peter Knarr

H. H. H. H.
H. H. H. H.

H. H. H. H.
S. R. H. H.

H. H. H. H.
H. H. H. H.

J. a Shirley
C. W. Haag
S. W. Shirley
G. F. G. W.
J. S. G. W.
Geo. M. G. W.

Benjamin Sprague
Samuel P. Kuntz
H. W. G. W.
John. G. W.
Adam. G. W.
W. B. G. W.
W. G. G. W.
G. W. G. W.
M. E. G. W.

G. W. G. W.
H. W. G. W.
G. W. G. W.
Peter Knapp
H. W. G. W.
N. B. G. W.
H. A. G. W.
S. B. G. W.
G. W. G. W.
G. W. G. W.

No 12 *Sept 18 1903*

Peltor & Woea
Kutay Putei
near Baudin

O to 7 raised 3900 ft.

23. Sept. 1903 petition
read and caption
as C. K. 115 2
Kings & J. J. 115
one of the same
as charged for to
report to the same
of court

By the Court
James W. 115

FILED
W. C. PENITZ,
Sept 18 1903
by the Court
C. K. 115 2
C. K. 115 2
C. K. 115 2

Review

Clearfield County, ss:

At a Court of Quarter Sessions of the Peace of the county of Clearfield, Pennsylvania, held at Clearfield, in and for said county, on the 15 day of Sept., A. D. 1905, before the Judge of said Court, upon a petition of sundry inhabitants of the township of Beell, in said county, setting forth that

they are citizens of the Township of Beell and that they labor under great inconvenience for want of a Public Road to begin in a public road leading from Rock Spring School House to Joseph Parishes at corner of land of Harry Wagner and James McElhinney in the Township of Beell and to end in a Public Road leading from James McElhinney to Troutville at a point at Harry Fisher's Shanty in said Township, pray the Court to appoint three persons qualified by law to Review said ground for said road, and if they should see occasion to lay out the same to inquire of and vacate the public road ~~beginning~~ beginning in the road leading from Rock Spring School House at corner of land of Joseph Parishes in the Township of Beell and leading into the Thousand Acre lot, which last mentioned road has not been opened, and by reason of the laying out of the proposed road becomes useless and burdensome, that said viewers make report of their proceedings to next term of Court, and therefore praying the Court to appoint proper persons to view and lay out the same according to law, Report to next Term

whereupon the Court upon due consideration had of the premises, do order and appoint J. S. McGarry, Jno. A. Delo, Cyrus Woods who, after being respectively sworn or affirmed to perform the duties of their appointment with impartiality and fidelity, are to view the grounds proposed for said road, and if they view the same and any two of the actual viewers agree that there is occasion for such road, they shall proceed to Review

and lay out agreeable to the desire of the petitioners, as may be, having respect to the best ground for a road and the shortest distance, and in such manner as to do the least injury to private property, and state particularly, whether they judge the same necessary for a PUBLIC or PRIVATE road, together with a plot or draft of the same, with the courses and distances and reference to the improvements through which it passes, and shall also procure releases of damages from persons through whose land said road may pass, or failing to procure such releases, shall assess the same, if any sustained, and shall make report thereof to the next Court of Quarter Sessions to be held for said county, in which report they shall state that they have been sworn and affirmed according to law. Notice is directed to be given to the owners or occupants of seated land through which the within road is intended to pass, of the time of the view, according to the 147th Rule of Court.

BY THE COURT.

Roel B. Thompson

Clerk.

RELEASE OF DAMAGES.

Know all Men by these Presents, That we, the undersigned owners of lands through which the road located by the viewers, under the annexed order, passes for and in consideration of the sum of ONE DOLLAR to us respectively paid by the..... at and before the enrolling and delivery hereof, have remised, released and forever quit-claimed; and do hereby remise, release and forever quit-claim to the said..... all damages that may arise to us respectively by reason of the location and opening of the said road, so that neither we nor any of us, nor any person claiming under us, can or may hereafter ask, sue for, demand, have or receive any damages for injuries arising or growing out of the location and opening of the road aforesaid.

Witness our hands and seals this..... day of.....
A. D. 190.....

.....
Seal

.....
Seal

.....
Seal

.....
Seal



ASSESSMENT OF DAMAGES.

The following persons, having refused to release the damages to which they respectively may be entitled by reason of the location and the opening of the said road in the annexed return described, we, the undersigned viewers, under oath in pursuance of our duty, under the Act of Assembly, do assess their damages and make report thereof, as follows:

To..... the sum of.....

To..... the sum of.....

To..... the sum of.....

Witness our hands this..... day of..... A. D. 190 ..

.....
.....
.....

Nov. 8. 1905.

We the undersigned Viewers appointed by the Court, Met as per notices posted and served according to Law, and having been affirmed as the Act of Assembly directs, proceeded to hear all the available testimony, and carefully examine the route as formerly laid out, as well as the road proposed for vacation, reposed as follows - that the road asked for by your petitioners would not only be a benefit to the public in a general way, but in our opinion a necessity especially for the three families who at present have no outlet. We therefore recommend the same to be opened in accordance with the notes and draft on file, and the vacation of the unopened road as therein particularly described, from the corner of land of Joseph Parrish to the end, at the "thousand acre lot" all being in Bell Township Cheafeld Co. Pa.

Respectfully submitted.

J. M. Green
John A. Dale
G. A. Woods.

} Viewers

Review

No. 178 Dec Sessions, 1908

ORDER

To view and lay out a road for Public use in the township of Beal, Clearfield County

December Sessions, 1907, read and confirmed N. S. Road to be opened 33 feet wide, except where there is side hill cutting or embankment and bridging, there to be 16 feet wide.

By Wm. A. Smith
May 24, 1906 confirmed
property of Wm. Smith
Wm. A. Smith

Filed 190

Fees \$1.25 paid by Atty

FILED
 NOV 13 1908
 ROLL B. THOMPSON
 CLERK

NOTE.—In case of a private road, the release must be executed in favor of the petitioner for said road.
 Also—Viewers will carefully note the number of days employed, and set the amount out at the foot of their return.
 Reviewers cannot interfere with damages assessed by the original viewers, except so far as the location may be changed by the reviewers.
 N. B.—If the viewers believe the parties are not entitled to damages, taking into consideration the advantages as well as the disadvantages of the road, they will report to that effect.

AMOUNT.			
<u>800</u>	Days 2	<u>800</u>	
<u>360</u>	Miles 36	<u>360</u>	
<u>1160</u>		<u>1160</u>	
<u>400</u>	Days 2	<u>400</u>	
<u>150</u>	Miles 15	<u>150</u>	
<u>550</u>		<u>550</u>	
<u>400</u>	Days 2	<u>400</u>	
<u>110</u>	Miles 11	<u>110</u>	
<u>510</u>		<u>510</u>	

J. M. Crowley
John Dale

C. A. Wood

Wm. A. Smith

Which road was previously secured under
order of Court. by Geo. C. Kirk. D.S. King
and J. C. Starnes and recommended to
be opened for public use and before
completion the same has now been
submitted for review.

Clearfield County, ss:

At a Court of Quarter Sessions of the Peace of the county of Clearfield, Pennsylvania, held at Clearfield, in and for said county, on the 22 day of Sept., A. D. 1903, before the Judge of said Court, upon a petition of sundry inhabitants of the township of Bell

they labor under great inconvenience for want of a public road to begin in a Public Road leading from Rock Springs School House to Joseph Parish at a point at corner of lands of H. Stegner and James McClintock in the Township of Bell and to end in public road leading from James McClintock to Troutville at a point at Harry Grubbs Shanty in said Township. That the petitioners therefore pray the Court to appoint three persons qualified to law to view the ground proposed for such road and if to lay out the same, to inquire of and vacate the public road beginning in the road leading from Rock Springs School House at the thousand acre tract fourth East corner of land of Joseph Parish in Bell Twp. and leading into the Thousand acre lot which last mentioned road has not been opened and by reason of laying out of proposed road become useless and therefore praying the Court to appoint proper persons to view vacate and supply the same according to law, Report to May 1905 - whereupon the Court, upon due consideration had of the premises, do order and appoint C. B. Alexander, L. W. Bell and David Byers who, after being respectively sworn or affirmed to perform the duties of their appointment with impartiality and fidelity, are to view the grounds proposed for said road, and if they view the same and any two of the actual viewers agree that there is occasion for such road, they shall proceed to view vacate and supply agreeable to the desire of the petitioners, as may be, having respect to the best ground for a road and the shortest distance, and in such manner as to do the least injury to private property, and state particularly, whether they judge the same necessary for a PUBLIC or PRIVATE road, together with a plot or draft of the same, with the courses and distances and reference to the improvements through which it passes, and shall also procure releases of damages from persons through whose land said road may pass, or failing to procure such releases, shall assess the same, if any sustained, and shall make report thereof to the next Court of Quarter Sessions to be held for said county, in which report they shall state that they have been sworn and affirmed according to law. Notice is directed to be given to the owners or occupants of seated land through which the within road is intended to pass, of the time of the view, according to the 147th Rule of Court.

BY THE COURT.

Roll B. Thompson
Clerk.

RELEASE OF DAMAGES.

Know all Men by these Presents, That we, the undersigned owners of lands through which the road located by the viewers, under the annexed order, passes for and in consideration of the sum of ONE DOLLAR to us respectively paid by the _____ at and before the ensealing and delivery hereof, have remised, released and forever quit-claimed; and do hereby remise, release and forever quit-claim to the said _____ all damages that may arise to us respectively by reason of the location and opening of the said road, so that neither we nor any of us, nor any person claiming under us, can or may hereafter ask, sue for, demand, have or receive any damages for injuries arising or growing out of the location and opening of the road aforesaid.

Witness our hands and seals this _____ day of _____ A. D. 190_____.

Seal

Seal

Seal

Seal



ASSESSMENT OF DAMAGES.

The following persons, having refused to release the damages to which they respectively may be entitled by reason of the location and the opening of the said road in the annexed return described, we, the undersigned viewers, under oath in pursuance of our duty, under the Act of Assembly, do assess their damages and make report thereof, as follows:

To _____ the sum of _____

To _____ the sum of _____

To _____ the sum of _____

Witness our hands this _____ day of _____ A. D. 190_____.

ROAD VIEWERS' NOTICE

NOTICE IS HEREBY GIVEN that the undersigned Viewers, appointed by the Court of Quarter Sessions of Clearfield county, Pennsylvania,

to view *public* Road leading from a point in public road leading from Rock Spring School House to Joseph Parishes at a point at corner of land of H. Stagner and James M. Cluney

in *Bele* Township, to *public* road leading from James M. Cluney's to Trumbler at a point at Harry Grub Shaul's

in *Bele* Township, in the county aforesaid, will meet at the house of *first mentioned point being the starting point on said road*, in *Bele* Township, on *Wednesday*, the *3rd* day of *May*, A. D. 1905, at 8 o'clock A. M., to attend to the duty assigned them, of which time and place aforesaid all parties interested will please take notice.

C. B. Alexander

G. W. Belle *Belle Handing*

David Byers Mahaffey

Viewers.

April 26-, 1905. *Commissioners acceptance*
Sum accepted April 27/05
W. F. Crook for Commissioners

Service accepted.

Supervisors,

A. J. Ginz Supervisor Bell Ind.

J. B. McJannet " "

A. H. Nooden " "

William P
Panish

Proposed Vacation
Evacuation petition

Theodore
Price

John
Zumpstine

Henry
Stagner

James
McClintey

James
McClintey

To Mahaffey

This road was laid out originally to connect
with the traditioe road. Probably there is
a course & distance meeting in
the data furnished viewers.

Tract Line
E.A. Irvin

Post
N 56 E
60'

Hemlock
N 48 E
203'

Hemlock
N 95 E
300'

Sugar
N 18 1/2 E
85'

Hemlock
N 38 3/4 E
380'

Post

View for Proposed
Public Road
Bell Twp. Clfd. Co Pa.

1" = 400'

Review May-3-05

Viewers { C.B. Alexander
L. Jennings
David Byer,

Rock Springs
Ch.

Public Road

TO THE HONORABLE ALLISON O. SMITH, PRESIDENT JUDGE OF THE
COURT OF QUARTER SESSIONS OF CLEARFIELD COUNTY, PENNSYLVANIA.

We the undersigned viewers(L.Denning substituted for G.W.Bell)
appointed to review on view previously made under order
of Court by Messrs. Geo. C.Kirk, S.J.Kuntz and J.T.Hoover to vacate and
supply public roads herein mentioned, respectfully report that we gave
good and lawful notice of said review to the County Commissioners of
clearfield county, to the Supervisors of Bell Township, and notices were
posted along route of said view all according to law.

On May 3rd. 1905 as per notices given, copies of which are
herewith attached, your viewers met as appointed and all being present
were severally affirmed and proceeded to receive testimony and to re-
view to vacate and supply public roads herein mentioned.

Your viewers respectfully report that they carefully considered
the testimony given in favor of and against the proposed change in roads
also examined into the location and benefits of said roads.

Your viewers note that heavy damages were asked by the property holders
should such changes be made and that it would be of considerable expense
to construct said new road. There is also a public road running parallel
to this proposed road and at a short distance therefrom. Your viewers
found much opposition to making these changes from citizens interested.
In the opinion of your viewers the proposed changes in said roads will
cause a heavy expense on the township concerned without sufficient
benefits.

Your viewers would therefore respectfully recommend that no
change be made in these roads, that is no vacation and no supply.

A draft showing the location of these roads is attached
herewith and made a part of this report.

WITNESS our hands this fifth day of May A.D. 1905.

VIEWERS.

C. B. Alexander

L. Denning substituted by
the Court for G. W. Bell

On review of roads,
and will recommend
no change.

Now May 1, 1905. I will not go to the review from applicant's
 property being able to attend, hereby applicant from the reviewing
 in review in his stead.
 By the Court
 Attorney General

Review

No. 17 Dec. Sessions, 1903

ORDER

To view Private Property a
 road for Public use in the
 township of Bell,
 Clearfield County

May Sessions, 1905;
 read and confirmed N. S.
~~Road to be opened 33 feet~~
 wide, except where there is
 side hill cutting or embank-
 ment and bridging, there to
 be 16 feet wide. By the Court

OK for 60:00 - Confirmed
 10/10/05

Filed May 5, 1905.
 Fees \$1.25 paid by

Bilger

NOTE:—In case of a private road, the release must be ex-
 in favor of the petitioner for said road.
 Also—Viewers will carefully note the number of days emp-
 and set the amount out at the foot of their return.
 Reviewers cannot interfere with damages assessed by the origi-
 nal viewers, except so far as the location may be changed by the
 reviewers.
 N. 8.—If the viewers believe the parties are not entitled to dam-
 ages, taking into consideration the advantages as well as the
 disadvantages of the road, they will report to that effect.

		AMOUNT.
C. B. Stender	Days 4	
	Miles 4.3	\$20.30
L. Henning	Days 3	
	Miles 4.3	10.30
David Rogers	Days 2	
	Miles 10	5.00
Will Davis, Chairman	Days 1	
	Miles	1.30
	Days	
	Miles	

In the Court of Quarter Sessions of Clearfield County.

In the matter of vacating and supplying a public road in
Bell township. NO. 12 December term 1903.

To the Honorable Judge of the Court of Quarter Sessions of
Clearfield County: The petition of the undersigned inhabitants
of the township of Bell, in the county of Clearfield, state of
Pennsylvania, respectfully represents: That a road has lately
been laid out for public use by order of Court, beginning at a
public road leading from Rock Springs School House to Joseph
Parish, at a point at corner of lands of H. Stegner and James
McClinsey in the township of Bell and extending by the several
courses and distances thereof to end in public road leading from
James McClinsey to Troutville at a point at Harry Grubbs shanty
in said township, which said road, after confirmation by the Court
will be very injuries to your petitioners, and burdensome to the
inhabitants of the township through which the same will pass.

Your petitioners, therefore, showing that they are persons
interested, respectfully pray your Honorable Court to appoint three
persons properly qualified to view the ground proposed for said
road, and make report of their proceeding at next term.

William Hilliard
H. H. Parrish
Henry Stagner
Henry Hilliard
D. Dixon
W. A. Henry
N. L. Dixon
O. E. Rensselaer
W. J. Dixon
E. d. Schaffel
W. R. Reith
L. J. Parrish
J. E. Parrish
S. E. Yoder
W. J. Fipert
W. B. Ruff
George Weaver
S. M. Stepp
A. C. Lydie
W. B. Wood
D. Stagner
J. A. Freedline
L. J. Wolfe
S. W. Wolfe
H. M. Phelps
J. H. Freedline
Samuel Henry
James McClintock

H. L. McClintock
H. J. McClintock
J. S. L. McClintock
John McClintock
Jas. O. McClintock
H. A. McClintock
Ed. McClintock
C. A. McClintock
H. L. Pace
S. S. Hannah
J. A. Duff
W. J. Blaney
J. A. Bennett
W. J. Bennett
Emanuel Daisher
L. W. Kougher
A. D. Bracken
Thos. Hamilton
A. B. Simpson
Daniel Bouch
Peter Bouch
Joseph Bouch
Lawrence Hooper
James O. Omer
W. M. L. Omer

570 12 Dec 20. 1908


Petition for Review
Public Road in
Bell Township from
former owners of
M. Stepler and
James W. Belcher
to
Horn Lewis's Slavery
in Bell Township.

And now Feb-14th 1908
on application & attorney
for petitioners for
review, persons & services
are entangled to bring
December 1908.

By the Court
William D. Smith
(100)

That Dec. 1908 petition and
considered & Thompson & B.
Alexander, & W. Bell
of Alto Leaning and David
Payne & M. Stepler
are named as persons to give
them testimony and make
reports at next term.

By the Court
William D. Smith



W. D. Smith

ALEX. KOUGHEN.
G. K. Uber

W. S. MAHAFFEY, CHAIRMAN.
Maek Davidson

U. J. IFERT, SECRETARY.

Supervisors of Bell Township,

CLEARFIELD COUNTY, PA.

McGees Mills, Pa., *July 8* 190*8*

To The Commissioners of belfd Co Pa

*You are at liberty now to Pay Mr Henry
Stagner the damage awarded to him by the
Viewers of a Road in Bell Twp. The Road
is now opened and used by the Public,*

By order of Supervisors


U. J. Ifert - see

*made to
Henry Stagns*

*Mahaffy
R 71 & no 1*

No. 12 Dec. 22 1903

Roads



To the Honorable the Judge of the Court of Quarter Sessions of
Clearfield County:

The petition of the undersigned citizens and inhabitants of
Bell Township, respectfully represents:

That on the 23rd of September, 1903, a petition was presented by
sundry inhabitants of Bell Township in said County to No. 12 December
Sessions, 1903, stating that they labored under great inconvenience for
want of a public road to begin in the public road leading from Rock
Springs School House to Joseph Parrishes at corner of land of H. Stegner
and James McClincey in the Township of Bell and to end in a public road
leading from James McClincey to Troutville at a point at Harry Grube's
shanty in said Township, and asking the Court to appoint three persons
qualified according to law to view the said roads, and if they should
see occasion to lay out the same and to require of and vacate the pub-
lic road ~~leading~~ beginning in public road leading from Rock Springs
School House at the corner of Thousand Acre Tract at land of Joseph
Parrishes; thence to extend southeast in the Township of Bell and lead-
ing to the Thousand Acre lot, which last mentioned road has not been
opened, and which, by the laying out of the new road would become use-
less. And in pursuance of said petition Viewers were appointed who
duly reported the laying out of said road, which report was confirmed
No. Si., and on the 5th day of December, 1903, a petition was presented
to Court to Re-view said road and the vacation of said road, stating
that the road as laid out would be injurious and burdensome and asking
that three persons qualified according to law be appointed to re-view
said road, which said Viewers reported to Court at May Sessions, 1905,
that said road was not necessary and reported against ~~the same~~ the
laying out thereof, of said new road as prayed for and the vacation
of the old road.

Your petitioners, therefore, showing that they are citizens of the
Township of Bell and that they labor under great inconvenience for want
of a public road to begin in a public road leading from Rock Spring
School House to Joseph Parrishes at corner of land of Harry Stegner
and James McClincey in the Township of Bell and to end in public road

Asa W. Bennett
G. W. Bennett

Clyde Miller

W. J. Lupton
Mark Davidson

L. D. Barker

George Miller
Clyde Husley -

Adam Gould

O. D. Gould.

P. R. Treadwell

J. F. Poust

L. J. Pough

H. J. Pough

Henry Pough

J. L. Pough

Samuel Lupton

Daniel Harper Jr

Henry Solichoy

C. B. Landon

J. S. Smith

Geo. W. Haag

James M. Smith

Walter Smith

Adam Smith

12 Nov 55 1903
~~106 Nov 55 1903~~

Re Petition for
Reversion Road
in One Parcel

4 Sept 1906 petition
presented and read
and the petitioners are
J. D. Melvin & Kenneth
John A. Bell & Annemarie
& by my words & description
affidavit re return
is prepared for the Right
to next session

NOV 12 1903
W. C. PENTZ
Attorney at Law
DU BOIS, PA.
FILED
500
107

To John Nicodemus, T.H. Miller and Andrew Ling,
Supervisors of Bell Township,

Sirs:-

You are hereby notified that a petition for Re-review of the public road to begin in public road leading from Rock Springs School House to Joseph Parrishes at corner of land of Harry Stegner and James McClincey in the Township of Bell and to end in public road leading from James McClincey's to Troutville at a point at Harry Grubbs Shanty in said Township, will be presented to the Court of Quarter Sessions on the 1st Monday of September, 1905, at ten o'clock A.M., at which time you can be present if you so desire.

Aug. 15, 1905

M. C. Rice
Atty. for Applicants.

Received copy of above notice August 21, 1905

J. B. Miller
A. L. Miller
Andrew Ling

ROAD VIEWERS' NOTICE

NOTICE IS HEREBY GIVEN that the undersigned Viewers, appointed by the Court of Quarter Sessions of Clearfield county, Pennsylvania,

to ^{re}view *public* Road leading from a point in the public road leading from Rich Springs School House to Joseph Parrish at a point at corner of land of H. Magner & James McCluskey

in *Bee* Township, to *public* road leading from James McCluskey to Ironville at a point at Harry Grubbs Shanty

in *Bee* Township, in the county aforesaid, will meet at the house of *first mentioned point being the starting point of said road*, in *Bee*

Township, on *Wednesday*, the *3rd* day of *May*, A. D. 1905, at 8 o'clock A. M., to attend to the duty assigned them, of which time and place aforesaid all parties interested will please take notice.

C. B. Alexander
G. W. Bell

David Byers
Viewers.

April 26, 1905.

12 Dec 20 1965
Pemb



Duplicate

Clearfield County, ss:

At a Court of Quarter Sessions of the Peace of the county of Clearfield, Pennsylvania, held at Clearfield, in and for said county, on the 22 day of Sept, A. D. 1903, before the Judge of said Court, upon a petition of sundry inhabitants of the township of Beef, in said county, setting forth that

they labor under great inconvenience for want of a public road to begin in a Public Road leading from Rock Spring School House to Joseph Parish's at a point at corner of lands of H. Megner and James M. Clinsey in the Twp of Beef and to end in Public Road leading from James M. Clinsey to Troutville at a point at Harry Grubbs Shanty in said Twp.

That the petitioners therefore pray the Court to appoint three persons qualified to law to view the ground proposed for such road and if they should see occasion to lay out the same to inquire of and vacate the public road beginning in the road leading from Rock Spring School House at the thousand acre tract, S. E. corner of land of Joseph Parish in the Twp of Beef and leading into the thousand acre lot which last mentioned road has not been opened by reason of laying out of proposed road, become useless.

and therefore praying the Court to appoint proper persons to view the same and supply the same according to law, Report to Sept ss 1904

whereupon the Court, upon due consideration had of the premises, do order and appoint Geo. C. Keik, S. G. Hunt and J. T. Hoover

who, after being respectively sworn or affirmed to perform the duties of their appointment with impartiality and fidelity, are to view the grounds proposed for said road, and if they view the same and any two of the actual viewers agree that there is occasion for such road, they shall proceed view vacate and supply the same agreeable to the desire of the petitioners, as may be, having respect to the best ground for a road and the shortest distance, and in such manner as to do the least injury to private property, and state particularly, whether they judge the same necessary for a PUBLIC or PRIVATE road, together with a plot or draft of the same, with the courses and distances and reference to the improvements through which it passes, and shall also procure releases of damages from persons through whose land said road may pass, or failing to procure such releases, shall assess the same, if any sustained, and shall make report thereof to the next Court of Quarter Sessions to be held for said county, in which report they shall state that they have been sworn and affirmed according to law. Notice is directed to be given to the owners or occupants of seated land through which the within road is intended to pass, of the time of the view, according to the 147th Rule of Court.

BY THE COURT.

Pres B Thompson

Clerk.

RELEASE OF DAMAGES.

Know all Men by these Presents, That we, the undersigned owners of lands through which the road located by the viewers, under the annexed order, passes for and in consideration of the sum of ONE DOLLAR to us respectively paid by the at and before the ensealing and delivery hereof, have remised, released and forever quit-claimed; and do hereby remise, release and forever quit-claim to the said all damages that may arise to us respectively by reason of the location and opening of the said road, so that neither we nor any of us, nor any person claiming under us, can or may hereafter ask, sue for, demand, have or receive any damages for injuries arising or growing out of the location and opening of the road aforesaid.

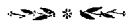
Witness our hands and seals this day of
A. D. 190.....

Seal

Seal

Seal

Seal



ASSESSMENT OF DAMAGES.

The following persons, having refused to release the damages to which they respectively may be entitled by reason of the location and the opening of the said road in the annexed return described, we, the undersigned viewers, under oath in pursuance of our duty, under the Act of Assembly, do assess their damages and make report thereof, as follows:

To Catherine McChisney the sum of Twenty Dollars
To Henry Stegner the sum of Fifteen "
To the sum of

Witness our hands this day of A. D. 1904.

Geo. C. Kirk

}
J. J. J. J. J.
J. J. J. J. J.

we the undersigned appointed by the annexed order, do report, that in
 pursuance thereof after having been severally sworn according to law, all
 the Viewers appointed by said order, viewed the ground proposed for the
 within mentioned road, and we do agree that there is occasion for a road
 as desired by the petitioners, and that the same is necessary for a public
 road, and having had respect to the shortest distance and the best ground
 for such road, we have laid out in such manner as shall in
 our opinion, do the least injury to private property and as far as practicable
 agreeably to the desire of the petitioners, and we do return for public use the
 following described road to wit:— Beginning at a point in the Public Road
 leading from Rock Spring School House to Joseph Parrish's at corner of lands
 of Henry Stagner and James M Clinsey, thence N. on a line between lands
 of Catherine M Clinsey, on the East and Henry Stagner, John Zumpatini and
 Theobald Price on the West 2465 feet to a post in the track line, being
 the corner of lands of Theobald Price, Catherine M Clinsey and E. A.
 Drvin, thence N. 56° E. through woodlands of said E. A. Drvin 604 ft.
 to a hemlock, thence still on woodlands of said E. A. Drvin N. $48\frac{1}{2}^{\circ}$ E.
 203 feet to a hemlock, thence still on woodlands of said Drvin N. $35\frac{1}{2}^{\circ}$
 E. 300 ft. to a sugar tree, thence still on woodlands of said Drvin N. $18\frac{1}{2}^{\circ}$
 E. 351 feet to a hemlock, thence still on woodlands of said Drvin, N. $38\frac{3}{4}^{\circ}$ E. 380 feet
 to a point in the public road leading from James M Clinsey's to Fruitville
 at Harry Grub's Shanty. We further report that there were no claims for
 damages presented to the Viewers by any of the owners of the lands through
 which said road passes except Catherine M Clinsey and Henry
 Stagner, and therefore having taken into consideration the
 advantages as well as the disadvantages to be derived to the
 said Catherine M Clinsey and Henry Stagner respectively
 from the road passing through their lands, we have assessed
 the damages sustained by the said Catherine M Clinsey at
 \$20.00 and the damages sustained by the said Henry Stagner at \$15.00
 We further report that we have inquired of and do vacate the following
 described public road, which has never been opened. Beginning at
 a point in the public road leading from Rock Spring School House
 to Joseph Parrish; at the S.E. corner of said Parrish's land, thence
 N. 1044 feet to a post, thence N. 63° E. 700 feet to a hemlock, thence
 N. $44\frac{1}{2}^{\circ}$ E. 290 ft. to a Beech at end of said road on the thousand
 acre lot, which by reason of the laying out of the first
 mentioned road has become useless. That before said
 View public notice of the time and place of the meeting of
 said viewers was given by advertisement put up at three
 of the most public places in the vicinity, before said meeting
 that personal notice was given to all owners of the lands through
 which said road passes, also on Thomas Miller, Andrew Ring and
 E. W. Bauch, Supervisors of Bell Twp. as well as on the County
 Commissioners at least 10 days before said meeting and we
 annex a plot or draft of said road laid out, stating
 courses and distances &c. Witness our hands this
 day of

A.D. 1904.

Geo. C. Kirk
 S. C. Kutz
 J. W. Hoover

Viewers.

Duplicate

No. 12 Dec Sessions, 1903

ORDER

To view Vacate and supply a
road for Public use in the
township of Bell
Clearfield County

Sept Sessions, 1904,
read and confirmed N. Si.
Road to be opened 33 feet
wide, except where there is
side hill cutting or embank-
ment and bridging, there to
be 16 feet wide.

By the Court

Wm. S. J. 1906 Comp. by
Adm. Secy 13, 1906

Whitcomb Smith

Q.

Filed 190

Fees \$1.30 paid by J. J. J. J. J.

Chas. N. B.

NOTE.—In case of a private road, the release must be executed in favor of the petitioner for said road.

Also—Viewers will carefully note the number of days employed, and set the amount out at the foot of their return.

Reviewers cannot interfere with damages assessed by the original viewers, except so far as the location may be changed by the reviewers.

N. B.—If the viewers believe the parties are not entitled to damages, taking into consideration the advantages as well as the disadvantages of the road, they will report to that effect.

AMOUNT.

G. C. Kirk } Days
Miles

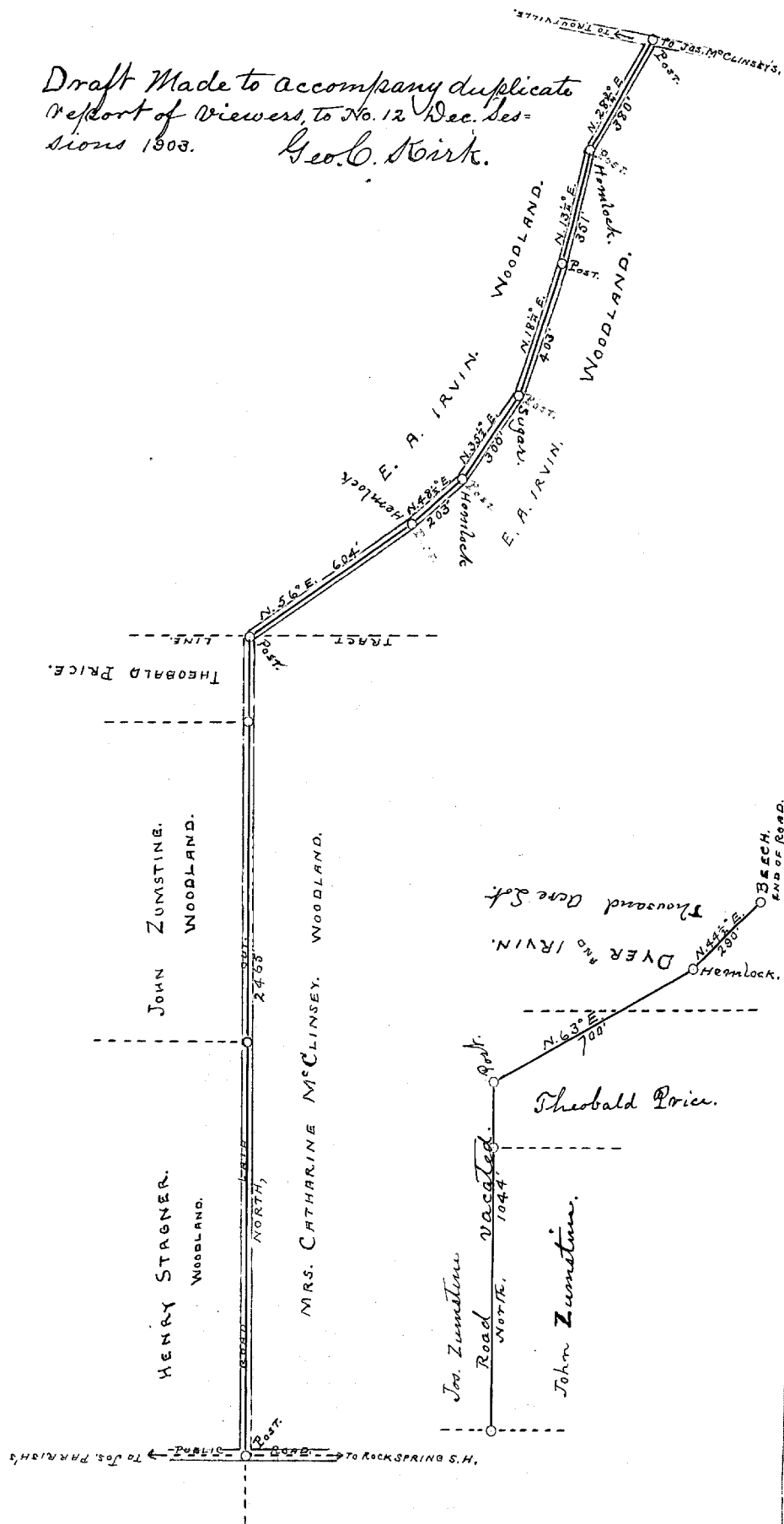
J. S. King } Days
Miles

J. W. Hoover } Days
Miles

} Days
Miles

} Days
Miles

Geo. C. Kirk.



J. S. McCREERY

SURVEYOR.

JUSTICE OF THE PEACE.

Tyler's

KERRMOOR, PA., Oct 20

1905 -

McCreery

Dear Sirs Pa

Dear Sir:- Replying to yours of recent date, it will suit me to do the surveying on Road view Nov 8 - 1 P.M. as I will be home 7th for Election. you may attend to the legal notices and I will notify the other viewers. Have made date 1 P.M. as it will take me a half day to get there. In case this does not suit, write me at once to Tyler town, as I am on a big job near here.

Regards to family

Respectfully

J. S. McCreery

P.S.

Make place of meeting Jas McCluskey's

M^c

~~ALEX. KOUCHER.~~
G.K. Ifert

W.S. MAHAFFEY, CHAIRMAN.

U. J. IFERT, SECRETARY.

Supervisors of Bell Township.

CLEARFIELD COUNTY, PA.

McGees Mills, Pa., Dec 13 1907

To the Court of Quarter Sessions
You are hereby Notified that the New
Road leading from Rock Spring to a
Point on the road leading from James
McClintons to Troutville, has been Opened
so as the Public Can Travel it;

You are here by aurtherized to Pay for
all damages assessed by the Viewers to
the Property owners along said Road

By order of Supervisors of Bell Twp
U.J. Ifert sec