

No.

3

Sept.

Sessions, 1903

3

COMMONWEALTH

versus

Public Road

in

Cooper Township

Review No 3 May 7 1903

R. L. 74 - Page 414

Charge

Mitchell


WILLIAM I. SWOOPE,
District Attorney.

3 May 55 1903
3 Sept. 26 1903 / 1905

Certificate

We the Supervisors of
Cooper Township Certify
That the Public Road
Leading from
Daniel Beams lane
To the old Jacob
Beames meadow is
now open for the
use of the Public

Supervisor { CR Hartle
Ez Palmgren



In the Court of Quarter Sessions of Clearfield County, Penn'a

To the Honorable, the Judge of the Court of Quarter Sessions of the Peace in and for the County of Clearfield. Original petition No. 3, May Term 1903.

The petition of the undersigned inhabitants of the township of Cooper, of the county of Clearfield, and state of Pennsylvania, respectfully sheweth: That a road hath been laid out by order of court in the township of Cooper, county of Clearfield, and state of Pennsylvania leading from public road leading from Kylertown to Cooper settlement near to the Daniel Beams farm or lane to the Hickory Bottom road near to the old Jacob Beames meadow, if confirmed by the court, will be very injurious to your petitioners, and burdensome to the inhabitants of the township through which it will pass. Your petitioners therefore pray your Honor to appoint proper persons to review the said road and parts adjacent, and make report to the court according to law; and they will ever pray, &c., &c.

Mathias Beams
William Hoover
Garrett Hoover
John Ralston
Ally Ralston
Chas. Beams
E. S. Hoover
Levee Beams
Geo S. Beams
Geo. Shuman

Willard Hoover
G. W. Ralston
James A. Dierks
Graig Hoover
Dave Hoover
Jacob Hoover
John Ralston
George Schenck
Nick Schuller
Fred Berg
Fred Dierks


Oscar Hoover,
Fred. Hartle
W. S. Johnson
Gust Johnson
Jacob Parce
Abm. Perree.
Nicholas Peiffer
Andreas Brown
Lars. M. Larson
Erik Orberg
Johm Peiffer
W. L. Taylor
Ed. A. Johnson
John A. Wells
Lewis Peiffer
J. H. Schneider
Ernie Charlton
George Raden
Will. B. B.
J. A. Schreck
Henry Hoover
Charles Bight

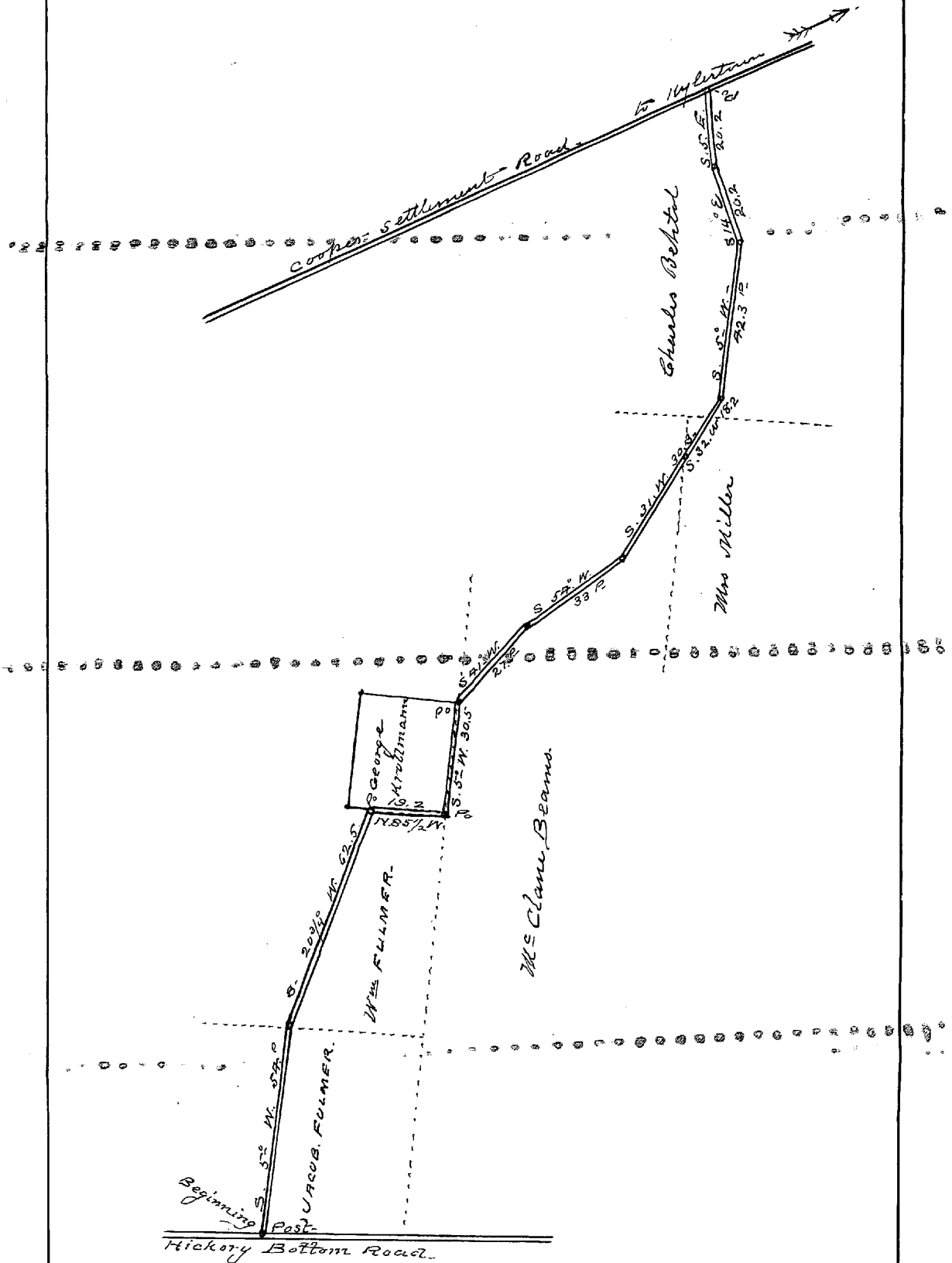
In County Court
Sep 30 1903

Petition Review
Public road in
Leopold Township

Now's May 1903 the
within petition made
for and filed by Moore
~~for the~~ a ~~clearing~~
~~clearing~~ ~~clearing~~
and a paved minor
road in the road with
in named, and upon
the September 30 1903
order.

By the Court
Cyrus Gordon





To the Honorable the Judge of the Court
of Quarter Sessions of Gloucestershire County -

We the undersigned Viewers appointed
by the foregoing Order of Court to view the
Road therein described - Do Report -

that First having given due notice of the
time and place of Meeting by Printed & written
notices put up in the vicinity of said road
ten days before the time of Meeting - and also
having given ^{legal} notice to the owners and occupants
of land through which said road was intended
to pass - also to the Supervisors of said township
and the principal petitioners asking for said
Road also to the County Commissioners - of said
County we all met and being duly sworn
and affirmed proceeded to view the ground
of said proposed road - and after viewing the
the same we are of the opinion that the said
road is necessary. Have therefore laid out the
same by the following courses and distances
viz - Beginning at a Post in the Hickory bottom
Road where a now travelled road intersects the same
Thence nearly along the same and through land of
Jacob Fulmer South five (5°) Degrees west fifty four
(54) Perches to line of Wm. & Jacob Fulmer. Thence through
land of the said Wm. Fulmer South twenty degrees and
forty five minutes ($20^{\circ}45'$) west sixty two and five
tenths (62.5) Perches to a Post on line of George Krollmann
thence along line of the same North eighty five degrees
and thirty minutes ($85^{\circ}30'$) west nineteen and two
tenths (19.2) Perches to Post corner of Krollmanns land
and on line of M. Elmer Beams Land. Thence along
said line South five degrees west (5°) thirty one

Half perches to Post of Krollmanns land. - Thence
 through land of M. McLane Bearn South forty one (41°)
 degrees west - twenty seven (27) Perches. To a Post - South
 fifty four (54°) degrees west - Thirty three (33) perches. -
 Thence - South thirty one (31°) degrees west thirty and three
 tenths (30.3) perches to line of McLane and Mrs Miller
 Thence through Mrs Millers land - South thirty two (32°)
 west - thirteen and three tenths (13.3) Perches. to line of
 Mrs Miller and Chas Behtol. and at Eighteen and two
 tenths (18.2) Perches a Post - in land of Chas Behtol. - Thence
 still through land of Behtol. South five (5°) degrees -
 west - Forty-two and three tenths (42.3) Perches - South four-
 teen (14°) Degrees East Twenty and ~~four~~^{five} tenths (20.5)
 and South $5\frac{1}{2}$ Degrees East twenty and two tenths to a Post.
 Perches to a Post in the Cooper Settlement Road at the
 end of the Daniel Bearns (Lane) The total distance
 being 357.7 Perches - a Plot or Draft of which we
 herunto annex - and we have also assessed the
 damages as per statement on foregoing. Order -

Witness our hands this 7th day of September
 AD 1903

{ J. W. Brown
 A. C. Lansberg
 Alex Shields

Clearfield County, ss:

At a Court of Quarter Sessions of the Peace of the county of Clearfield, Pennsylvania, held at Clearfield, in and for said county, on the 8 day of Nov, A. D. 1903, before the Judge of said Court, upon a petition of sundry inhabitants of the township of Cooper, in said county, setting forth that

a road hath been laid out by order of Court in the Twp of Cooper, Clearfield Co. Pa. leading from public road leading from Kefton to Cooper Settlement near the Daniel Beams farm or land to the Hickory Bottom road near to the Jacob Beams meadow. if confirmed by the Court will be very injurious to your petitioners and burdensome to the inhabitants of the Township through which it passes

and therefore praying the Court to appoint proper persons to view and layout the same according to law, Report to next term whereupon the Court, upon due consideration had of the premises, do order and appoint Thos W. Moore, Alexander Shield, John H. Lanchbery who, after being respectively sworn or affirmed to perform the duties of their appointment with impartiality and fidelity, are to view the grounds proposed for said road, and if they view the same and any two of the actual viewers agree that there is occasion for such road, they shall proceed to Review the same agreeable to the desire of the petitioners, as may be, having respect to the best ground for a road and the shortest distance, and in such manner as to do the least injury to private property, and state particularly, whether they judge the same necessary for a ~~PUBLIC~~ PRIVATE road, together with a plot or draft of the same, with the courses and distances and reference to the improvements through which it passes, and shall also procure releases of damages from persons through whose land said road may pass, or failing to procure such releases, shall assess the same, if any sustained, and shall make report thereof to the next Court of Quarter Sessions to be held for said county, in which report they shall state that they have been sworn and affirmed according to law. Notice is directed to be given to the owners or occupants of seated land through which the within road is intended to pass, of the time of the view, according to the 147th Rule of Court.

BY THE COURT.

Grant H. Thompson
Clerk.

RELEASE OF DAMAGES.

Know all Men by these Presents, That we, the undersigned owners of lands through which the road located by the viewers, under the annexed order, passes for and in consideration of the sum of ONE DOLLAR to us respectively paid by the at and before the enscaling and delivery hereof, have remised, released and forever quit-claimed; and do hereby remise, release and forever quit-claim to the said all damages that may arise to us respectively by reason of the location and opening of the said road, so that neither we nor any of us, nor any person claiming under us, can or may hereafter ask, sue for, demand, have or receive any damages for injuries arising or growing out of the location and opening of the road aforesaid.

Witness our hands and seals this day of
A. D. 190.....

..... Seal

..... Seal

..... Seal

..... Seal

ASSESSMENT OF DAMAGES.

The following persons, having refused to release the damages to which they respectively may be entitled by reason of the location and the opening of the said road in the annexed return described, we, the undersigned viewers, under oath in pursuance of our duty, under the Act of Assembly, do assess their damages and make report thereof, as follows:

To *Do Carolus, Rehter* the sum of *Fifty* - - Dollars
To *Jacob Fulmer* the sum of *Fifty* - - Dollars
To *Wm. Fulmer* the sum of *Fifty* - - "
To *Henry Howell for Mc Lane Bland* the sum of *Fifty* - - "

Witness our hands this *7th* day of *September* A. D. 190*3*.

Thos. W. Wynn
A. C. Sansbury
Alex. Shields

Review Road

No. 3 Sept. Sessions, 1903

ORDER

To view and layout a road for Public Use in the township of Coof 23, Clearfield County

Sept. Sessions, 1903, read and confirmed Ni. Si. Road to be opened 33 feet wide, except where there is side hill cutting or embankment and bridging, there to be 16 feet wide.

By the Court
12th Dec. 1903 Confirmed absolutely. By the Court
Grant H. Thompson Clerk

FILED

190

Fees \$1.85 paid by Henry Shaver

Grant H. Thompson, Prothonotary.

NOTE.—In case of a private road, the release must be exact in favor of the petitioner for said road.
Also—Viewers will carefully note the number of days employed, and set the amount out at the foot of their return.
Reviewers cannot interfere with damages assessed by the original viewers, except so far as the location may be changed by the reviewers.
N. B.—If the viewers believe the parties are not entitled to damages, taking into consideration the advantages as well as the disadvantages of the road, they will report to that effect.

<i>Durham</i>	Days 3	\$ 12.00
	Miles 8.0	\$ 16.00
<i>A. C. Lantry</i>	Days 2	4.00
	Miles 11.0	\$ 5.10
<i>Alex. Shivers</i>	Days 2	4.00
	Miles 5.5	\$ 4.50
	Days	
	Miles	
	Days	
	Miles	