

DOCKET NO. 232

YEAR	NUMBER	ACTION
------	--------	--------

82-1-ROAD

In Re: Establishment of a County
Road situate in Lawrence Township

VERSUS

IN THE COURT OF COMMON PLEAS OF CLEARFIELD COUNTY, PENNSYLVANIA
CIVIL DIVISION


In Re:

Establishment of a : Road Docket No. 82-1-ROAD
County Road situate in :
Lawrence Township :

O R D E R

AND NOW, this 1st day of February, 1982, after hearing held on the Petition of the Board of Commissioners of Clearfield County to establish a county road to be located at the Clearfield County Jail property in Lawrence Township, Clearfield County, Pennsylvania, and evidence having been submitted of the publication of a notice of this hearing in the Clearfield Progress on the 20th day of January, 1982, and in the DuBois Courier Express on the 19th day of January, 1982, all being in excess of ten (10) days of said hearing, and it further appearing that said road is to be located entirely upon lands owned by the County of Clearfield, including the present site of said existing road and entirely surrounding said Clearfield County Jail, in that no persons or parties having appeared to object to the establishment of said road, and that funding for the adoption of said road and the improvements thereon are to be paid solely from the liquid fuel allocation of the Commonwealth of Pennsylvania, IT IS HEREBY ORDERED AND DECREED that the Petition for the Establishment of said County Road is hereby approved.

BY THE COURT



President Judge

DAVID S. AMMERMAN
ATTORNEY AT LAW
CLEARFIELD, PA. 16830

IN THE COURT OF COMMON PLEAS OF
CLEARFIELD COUNTY, PENNSYLVANIA
CIVIL DIVISION
Road Docket No. 82-1-ROAD

IN RE:

Establishment of a
County Road situate
in Lawrence Township

ORDER

FILED

FEB 1 1983

RAY WITHEROW
Prothonotary

DAVID S. AMMERMAN
ATTORNEY AT LAW
CLEARFIELD, PA. 16830

IN THE COURT OF COMMON PLEAS OF CLEARFIELD COUNTY, PENNSYLVANIA
CIVIL DIVISION

In Re: Establishment of a County)
Road situate in Lawrence Township (Road Docket No.

114

PETITION FOR APPROVAL OF THE ESTABLISHMENT
OF A COUNTY ROAD

TO THE HONORABLE JOHN K. REILLY, JR., PRESIDENT JUDGE OF SAID
COURT:

The Board of Commissioners of the County of Clearfield
respectfully represent as follows:

1. That your Petitioners are the duly elected Board
of Commissioners of the County of Clearfield, Pennsylvania.
2. That the County is the owner of a certain tract of
land situate in Lawrence Township, Clearfield County, Pennsylvania,
upon which is situate the Clearfield County Jail.
3. That there is presently located upon said premises
an access road serving said premises and upon lands owned by the
County of Clearfield and which said road has been improved in con-
nection with the construction of the Clearfield County Jail.
4. That there is attached to this Petition and incorporated
herein by reference the following:
 - (a) Exhibit "A" - legal description of the
proposed County road.
 - (b) Exhibit "B" - a map showing the location
of the County road.
5. That the adoption of said road as a County road by the
County of Clearfield has been presented by your Petitioners to the
Pennsylvania Department of Transportation, and subject to the approval

of your Honorable Court of the adoption of said road as a county road, the Pennsylvania Department of Transportation has agreed to qualify said road and the improvements thereon under the Liquid Fuels allocation, so that construction costs may be recouped and repairs made solely from Liquid Fuel allocations now and in the future.

WHEREFORE, your Petitioners respectfully request your Honorable Court to approve the establishment of said road as a county road, as is authorized by the County Code, Act of August 9, 1955, P.L. 323 §2740 (16 P.S. §2740).

Respectfully submitted,

Board of Commissioners of
Clearfield County

By

Richard L. Zenger
Mark Crabas
Kenneth A. Bundy

COMMONWEALTH OF PENNSYLVANIA

(

) SS:

COUNTY OF CLEARFIELD

(

Before me, the undersigned official, personally appeared
RICHARD L. LININGER, MARK VRAHAS and KENNETH A. BUNDY, Commissioners
of Clearfield County, who being duly sworn according to law, depose
and say that the facts set forth in the foregoing Petition are true
and correct to the best of their knowledge, information and belief.

Richard L. Lininger

Mark Vrahas

Kenneth A. Bundy

Sworn to and subscribed before me this 28th day of December,
1981.

Margaret B. Buzzanca

MARGARET B. BUZZANCA, Notary Public
Clearfield, Clearfield Co., Pa.
My Commission Expires Nov. 23, 1985

Front Access Road

Beginning at a point, said point being the centerline of the front access road to the Clearfield County Jail and the centerline of Lawrence Township Road Number T-591; thence with the centerline of said access road S 43° , 46' E a distance of 77.5 feet to a point of curvature; thence with a curve to the right with a delta angle of 73 degrees and a radius of 62 feet, having an arc distance of 78.99 feet; to a point; thence N 60° 46' W a distance of 5 feet to a point in the centerline of said access road and a point of curvature; thence with a curve to the left, with a delta angle of 44° 30' and a radius of 43 feet, having an arc distance of 33.50 feet to a point of tangency; thence S 15° 16' E a distance of 223.11 feet to a point of curvature; thence with a curve to the left, with a delta angle of 135 degrees and a radius of 28 feet, having an arc distance of 65.97 feet to a point of tangency; thence N 29° 44' E a distance of 143.53 feet to a point of curvature; thence with a curve to the left, with a delta angle of 90 degrees, and a radius of 33 feet, having an arc distance of 51.84 feet to a point of tangency, thence N 60° 16' W a distance of 134.41 feet to a point of curvature; thence with a curve to the right, with a delta angle of 59 degrees and a radius of 57 feet, having an arc distance of 58.70 feet to a point; thence S 88° 44' W a distance of 5 feet to a point on the first curve, said point being 123.49 feet from the point of beginning. There is 1581 square yards of paving, variable in width from 14 feet to 24 feet. The total length of the roadway being 867.45 feet or 164 miles.

Rear Access Road

Beginning at a point, said point being the centerline of the rear access road to the Clearfield County Jail and the centerline of Lawrence Township Road Number T-591; thence with the centerline of said road S $43^{\circ} 46'$ E a distance of 53.50 feet to a point of curvature; thence with a curve to the right, with a delta angle of 27 degrees and 6 minutes and a radius of 248.96 feet, having an arc distance of 117.75 feet to a point of tangency; thence S $16^{\circ} 40'$ E a distance of 310 feet, more or less, to a point at the edge of paving.


There is 1092 square yards of paving, with a 20 foot width and 481 feet in length. .091 miles.

REAR ACCESS ROAD

SPUR "A"

Beginning at a point, said point being on the centerline of the rear access road, (Station 4+23) and the centerline of spur A (Station 0+00); thence N $73^{\circ} 20'$ E a distance of 45 feet to a point of curvature; thence with a curve to the left, with a delta angle of 90 degrees and a radius of 25 feet, having an arc distance of 39.27 feet to a point of tangency; thence N $16^{\circ} 40'$ W a distance of 110.73 feet to a point of curvature; thence with a curve to the left, with a delta angle of 72 degrees 30 minutes and a radius of 40 feet, having an arc distance of 50.61 feet to a point of curvature on a reverse curve; thence with a curve to the right, with a delta angle of 72 degrees 30 minutes and a radius of 60 feet, having an arc distance of 75.92 feet to a point of tangency on the centerline of the rear access road (Station 1+91.90) = (Station 3+21.53 "Spur A").

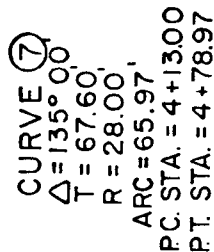
There is 858 square yards of paving, variable in width. The total length of roadway is 321.53 feet .061 miles.



CURVE ①
 $\Delta = 27^\circ 06'$
 $T = 60.00'$
 $R = 248.96'$
 $ARC = 117.75'$
 $P.C. STA. = 0+53.50$
 $P.T. STA. = 1+71.25$

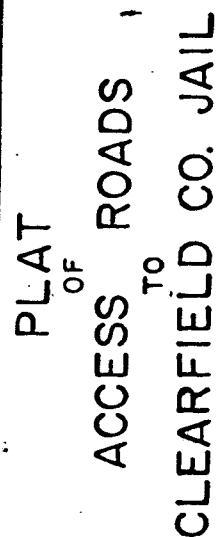
CURVE ②
 $\Delta = 90^\circ 00'$
 $T = 25.00'$
 $R = 25.00'$
 $ARC = 39.27'$
 P.C. STA. = 0+45.00
 P.T. STA. = 0+84.27

CURVE (3)
 $\Delta = 72^\circ 30'$
 $T = 29.33'$
 $R = 40.00'$
 $ARC = 50.61'$
 PC STA. = 1+95.0
 PT STA. = 2+45.6



CURVE (8)
 $\Delta = 90^{\circ} 00'$
 $T = 33.00'$
 $R = 33.00'$
 $ARC = 51.84'$
 $P.C. STA. = 6+22.$
 $P.T. STA. = 6+74.$

CURVE ⑨
 $\Delta = 59^{\circ} 00'$
 $T = 32.25'$
 $R = 57.00'$
 $ARC = 58.70'$
 P.C. STA. = 8+08.75
 P.T. STA. = 8+67.45



PREPARED BY:
L. ROBERT KIMBALL & ASSOC.
CONSULTING ENGINEERS & ARCHITECTS
DEC. 1981 EBENSBURG, PA. SCALE: 1"=60'


IN THE COURT OF COMMON PLEAS OF CLEARFIELD COUNTY, PENNSYLVANIA
CIVIL DIVISION

In Re: Establishment of a County ()
Road situate in Lawrence Township) Road Docket No.

ORDER OF COURT FOR HEARING

AND NOW, this 14 day of ~~December~~ ^{Jan}, 1982, in considera-
tion of the foregoing Petition submitted by the Board of Commissioners
of Clearfield County for the establishment of a County road at the
site of the Clearfield County Jail in Lawrence Township, a hearing on
the matter is set for the 1 day of Feb, 1982,
at 10:00 o'clock A.M. in the Main Court Room of the Clearfield
County Court House, Clearfield, Pennsylvania. Public notice of said
hearing to be advertised at least ten (10) days prior to the date set
for hearing on the matter.

BY THE COURT:


President Judge

DAVID S. AMMERMAN
ATTORNEY AT LAW
CLEARFIELD, PA. 16830

IN THE COURT OF COMMON PLEAS OF
CLEARFIELD COUNTY, PENNSYLVANIA
CIVIL DIVISION
ROAD DOCKET NO. 82-1-Road

In Re: Establishment of a
County Road situate in
Lawrence Township

PETITION FOR APPROVAL OF THE
ESTABLISHMENT OF A COUNTY ROAD

FILED

JAN 22 1982 30.00

RAY WITHEROW B. 1/2 d
Prothonotary

DAVID S. AMMERMAN
ATTORNEY AT LAW
CLEARFIELD, PA. 16830

No Co Res