

No. 4, Sept Sessions, 190-4

COMMONWEALTH

VERSUS

Public Road

in

Morris Twp.

R. S. #4 - Page 409

Charge


WILLIAM L. SWOOPÉ.
DISTRICT ATTORNEY.

Morrisdale Mines Co
Nov. 2, 1905
Commissioners of Clearfield
County.

The road from a point
on the public road leading
from Munson to Hawk Run
at the Northwest corner of lot
of J. W. Hooten and leading
East to a point on the public
Road on Northeast corner of
property of John O. Griener is
now open and ready for use.

Thos. Dixon } Supervisors
J E Conigh } of Morris Town-
ship.

4 Sept. 1904



Munson Station, Pa. May, 4th, 1904

To the Honorable, Allison O. Smith, President Judge,

County of Clearfield and State of Pennsylvania.

Your petitioners of the village of Munson and Township of Morris, Would
respectively represent that the public convenience and wants, require that
a public road and highway should be laid out and constructed. Beginning
at a point on the public road leading from Munson to Hawk Run, at the
North West corner of lot of J. W. Hooten, and leading east to a point on the
public road on North East corner of property of John O'Brien.

The distance being about 1000 feet, and now being used as a private road only.

Your petitioners would therefore ask that your Honor would appoint viewers
to locate said road and highway according to the laws made and provided
by the statutes of the State.

(Signatures.)

W. Peterson
O. L. Schomas
J. P. Roof
William Keller.
J. J. W. Hooten
Frank Williams
W. H. Adams
Peter Stott
H. M. Ruy
J. W. S. Peterson
E. C. Hill
Wm. Johnson
Wm. Johnson
John Koveiter
H. M. Sturges
R. B. Fishburn
Wm. Shaw
John W. Weather
Wm. Shannon
Frank Heano

(Signatures.)

James R. Hooten
R. C. Moran
Albert W. Minnow
J. J. Hooten
Wm. Hooten
Wm. Hooten
Wm. Hooten
J. J. O'Brien
John Johnson
J. L. Hooten
C. Hooten
J. J. Hooten
G. E. Hooten
J. J. Hooten
J. J. Hooten

11 Sept 1907
Quarter Session

In re Petition
for a Public
Road in Morris
Township,

Petition & Order


And now 9th May 1907
Petition read & showed
William Henry Brown
and J. S. Brown
our appointed assessors
to read and
make report to next term
according to law.

Attest
William I. Swope,

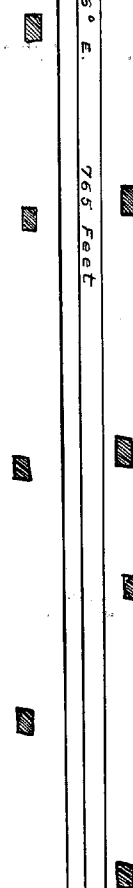
Attorney at Law,
Clearfield, Pa.

125 May 1907

TO HAWK RYN ← PUBLIC ROAD TO MUNSON →



3 86° E. 765 Feet



N 89° E 160 Feet

KATE SANDROFT

O.L. SCHONOVER

JOHN O'BRIEN

← TO PHILPSBURG PUBLIC ROAD TO MUNSON →
N.Y.C. & H.R.R.

Road in Morris Township

No. 4 Sept. 55. 1904

VIEWERS { Harry Byers.
Frank Goss.

Scale: 100' = 1"

Road Viewers' Notice!

NOTICE IS HEREBY GIVEN that the undersigned Viewers, appointed by the Court of Quarter Sessions of Clearfield County, Pennsylvania, to view public Road leading from point on road leading from Munson to Hawk Run at the northwest corner of J. N. Hooten lot and leading east

in Morris Township, to a point on the public road on northeast corner of property of John Q.'Brien, the distance being 1000 feet and now being used as a private road

in Morris Township, in the county aforesaid, will meet at the ~~house~~ said road, in Morris

Township, on Thursday, the first day of September, A. D 1904, at 9³⁰ o'clock A. M., to attend to the duty assigned them, of which time and place aforesaid all parties interested will please take notice.

Harry Byers

Frank Goss

S. S. Burge

Viewers.

Clearfield Pa. Aug 20, 1904.

Served on us this
22nd day of August A.D.
1904.

C. P. Rawles
Jas County Commis

1904

Road Viewers' Notice!

NOTICE IS HEREBY GIVEN that the undersigned Viewers, appointed by the Court of Quarter Sessions of Clearfield County, Pennsylvania, to view Public Road leading from

point on road leading from Munson to Hawk Run at the north west corner of J. N. Hooten lot and leading east-

in Morris Township, to a point on the public road on north east corner of property of John O'Brien the distance being 1000 feet and now being used as a private road

in Morris Township, in the county aforesaid, will meet at the house of said road, in Morris

Township, on Thursday, the first day of September, A. D 1904, at 7³⁰ o'clock A. M., to attend to the duty assigned them, of which time and place aforesaid all parties interested will please take notice.

Harry Byers
Frank Gosal
S. J. Burge
Viewers.

Clearfield Pa, Aug 20, 1904

Served on us This 25th day of
August 1904
Supervisors of Morris
Township

J E Emigh supervisors
Thos Dickson "

Clearfield County, ss:

At a Court of Quarter Sessions of the Peace of the
county of Clearfield, Pennsylvania, held at Clear-
field, in and for said county, on the 9
day of May, A. D. 1904, before the
Judge of said Court, upon a petition of sundry
inhabitants of the township of Morris

the public convenience and wants require that a public road and highway should be laid out and constructed. Beginning at a point on the public road leading from Munson to Hawk Run at the north west corner of J. W. Hogen lot and leading east to a point on the public road on north east corner of property of John O'Brien. The distance being 1700 feet. and now being used as a private road.

and therefore praying the Court to appoint proper persons to view ~~out~~ ^{& lay} the same according to law, ~~whereupon~~ ^{& report to next term of Court} the Court, upon due consideration had of the premises, do order and appoint ~~Harry Buss, Frank Goss & J. B. King~~ who, after being respectively sworn or affirmed to perform the duties of their appointment with impartiality and fidelity, are to view the grounds proposed for said road, and if they view the same and any two of the actual viewers agree that there is occasion for such road, they shall proceed ~~to view~~ ^{& lay out the same} agreeable to the desire of the petitioners, as may be, having respect to the best ground for a road and the shortest distance, and in such manner as to do the least injury to private property, and state particularly, whether they judge the same necessary for a PUBLIC or PRIVATE road, together with a plot or draft of the same, with the courses and distances and reference to the improvements through which it passes, and shall also procure releases of damages from persons through whose land said road may pass, or failing to procure such releases, shall assess the same, if any sustained, and shall make report thereof to the next Court of Quarter Sessions to be held for said county, in which report they shall state that they have been sworn and affirmed according to law. Notice is directed to be given to the owners or occupants of seated land through which the within road is intended to pass, of the time of the view, according to the 147th Rule of Court.

BY THE COURT.

BY THE COURT.

Charles H. Thompson

Clerk.

RELEASE OF DAMAGES.

Know all Men by these Presents, That we, the undersigned owners of lands through which the road located by the viewers, under the annexed order, passes for and in consideration of the sum of ONE DOLLAR to us respectively paid by the at and before the enrolling and delivery hereof, have remised, released and forever quit-claimed; and do hereby remise, release and forever quit-claim to the said all damages that may arise to us respectively by reason of the location and opening of the said road, so that neither we nor any of us, nor any person claiming under us, can or may hereafter ask, sue for, demand, have or receive any damages for injuries arising or growing out of the location and opening of the road aforesaid.

Witness our hands and seals this day of
A. D. 190.....

Seal

Seal

Seal

Seal

ASSESSMENT OF DAMAGES.

The following persons, having refused to release the damages to which they respectively may be entitled by reason of the location and the opening of the said road in the annexed return described, we, the undersigned viewers, under oath in pursuance of our duty, under the Act of Assembly, do assess their damages and make report thereof, as follows:

To J. D. O'Brien the sum of Ten Dollars
To O. L. Schuonover the sum of Twenty Dollars
To Kate Saucroft the sum of Thirty Dollars

Witness our hands this first day of September A. D. 1904

Harry Byers

A. J. Baur

G. F. Goss

To the Honorable Alison C. Smith President Judge
of the Court of Quarter sessions of Clearfield County
Pennsylvania, we, the undersigned viewers appointed
by the within order of court to view and layout the
road therein mentioned respectfully report that we gave
good and lawful notice of the said roadview by posting
three notices in most public places in vicinity of
road ten days before day fixed for view, with notice
to County Commissioners and Supervisors attached hereto.
That we met at time and place mentioned in said
notices and having been severally sworn or affirmed we
have viewed and laid out and do return for public
use the following road (Twenty four feet in width damage
assessed) to wit. Beginning at a point on the public
road leading from Munson to Hawk Run at the North West cor-
ner of J. W. Hooten Lot, at middle of street now used as a
road for outlet to public road, thence by middle of said street
South eighty six degrees East seven hundred and sixty five
feet to a post in middle of said street thence in said road North
eighty nine degrees East one hundred and sixty feet to post
thirteen feet from fence of J. D. Obrien thence North Eighty three
and one half degrees East one hundred and fifty eight feet to
post at public road twelve feet from post corner of Lot
of said J. D. Obrien. A plot or draft of the road as laid
out aforesaid is herewith annexed showing courses, dis-
tances and improvements, which road is necessary in our
opinion for a public road. Witness our hands this
first day of September A.D. 1904

Harry Byers

J. J. BARGES
G. B. Foss

No. 4 Sept Sessions, 1904

ORDER

To view the view, not
road for public use in the
township of Morris
Clearfield County

Sept 1 - Sessions, 1904,
read and confirmed Ni. Si.
Road to be opened 2 1/2 feet
wide, except where there is
side hill cutting or embank-
ment and bridging, there to
be 16 feet wide. 3. The limit

William P. Smith
see ss. 1904 conference
absolutely 13 1/2 the limit
William P. Smith

Filed

1904

Fes 21 23 paid by

Wm H. Thompson

NOTE.—In case of a private road, the release must be executed in favor of the petitioner for said road.
Also—Viewers will carefully note the number of days employed, and set the amount out at the foot of their return.
Reviewers cannot interfere with damages assessed by the original viewers, except so far as the location may be changed by the reviewers.
N. B.—If the viewers believe the parties are not entitled to damages, taking into consideration the advantages as well as the disadvantages of the road, they will report to that effect.

AMOUNT.

Harry Byers } Days 2
 } Miles 20 / 1900
L. J. Burge } Days 1 / 41.00
 } Miles 20
Frank Rose } Days 1
 } Miles 9 / 290

Days
Miles

Days
Miles