

No.

O. V. C.

Term, 19

Public Road

Versus in

Graham Twp.

R. S. #4 - Page 474

~~in~~ Re

Public Road

Graham Twp.

versus

In the Court of ~~Quarter Sessions~~  
of Clearfield County, Pa.

No. 5 Dec. Ss Term, 1904

Fi. Fa., No. Roads 190

And now, January 9, A. D. 1906, petition read and considered,  
and a rule is granted on Supervisors of Graham Township and on  
owners of land through which said road is laid out to show cause  
why said road should not be confirmed absolute at Feb. Ss 1906.

I have no cause what ever and  
it is necessary such Road should  
Be made

Isaac W. Rose

Returnable

By the Court,

HON. ALLISON O. SMITH, P. J.

Certified from the record this 9th day  
of Jan, 1906.

Roll B. Thompson, Clerk

No. 5 Dec. SS Term, 190 4

In Re Public Road in

Graham Township

versus

## RULE ON

Supervisors & owners of land  
through which road is laid out.

Sheriff

Bell & Hartsiwck.

Attorney for Claimant.

Attorney for Plaintiff.

Attorney for Defendant.

In Re

Public Road in

Graham Twp.

versus

In the Court of Quarter Sessions  
of Clearfield County, Pa.

No. 5 Dec. SS Term, 1904

Fi. Fa., No. Roads 190

And now, January 9, A. D. 1906, petition read and considered,  
and a rule is granted on Supervisors of Graham Township and on  
owners of land through which said road is laid out to show  
cause why said road should not be confirmed absolute at Feb SS 1906.

No objections whatever only the damages

Alice A. Dawson

Returnable

By the Court,

HON. ALLISON O. SMITH, P. J.

Certified from the record this 9th day  
of Jan., 1906.

Roll B. Thompson, Clerk

No. 5 Dec SS Term, 1904

In Re Public Road in  
Graham Township.

*versus*

## RULE ON

Supervisors & owners of  
land through which road is laid  
out.  
Sheriff

Bell & Tartswick  
Attorney for Claimant.

Attorney for Plaintiff.

Attorney for Defendant.

*Infer*  
*Public Road*  
*Graham Trwp*

*versus*

In the Court of *Quarter Sessions*  
of Clearfield County, Pa.

No. *Dec SS* Term, 190*4*

Fi. Fa., No. *Roads* 190*4*

And now, *Jan 9*, A. D. 190*6*, petition read and considered,  
and a rule is granted on *Supervisors of Graham Trwp*  
or owners of land through which said road is  
laid out to show cause why said road should  
not be confirmed absolute at *Fily SS 1906*

Returnable \_\_\_\_\_

By the Court,

HON. ALLISON O. SMITH, P. J.

Certified from the record this *9* day  
of *Jan*, 190*6*.

*Russ Thompson*  
*Deck*

No. 5 Dec Term, 1904

Public Public Road

vs  
Mahmud Jafar

versus

1904

RULE ON

Supervisors & owners of land  
through which road is laid out.

Sheriff's fees - 1.00  
25 miles 5.60  
7.60

3276

Attorney for Claimant  
By

Attorney for Plaintiff

Attorney for Defendant

Jan. 17 1905

Direct notice of within rule to show cause a show cause

as Alice A. Brown, owner of land through which Tucker road

will pass by reading & hear at that acceptance of service.

Green. d. J. Green

Jan. 18, 1905: Service of rule accepted for Supervisors of Indian St.

d. J. Green

Supervisors  
of Indian St.  
and of Tucker road

Singer Pa

Aug 29 1906

Meigs County Commissioner

Blairfield Co

Dear Sir

Mr Frank Dawson has been  
damaged ~~for~~ Two five dollars  
on account of the New Road

going through his Place. Mr  
Rufus Knowles about the Road  
the road is not and traveled  
so you can see with Mr Dawson  
or his wife and Oblige  
yourself Smeal Chairman  
J B Damsick Secy



IN THE COURT OF QUARTER SESSIONS OF CLEARFIELD COUNTY, PA.

The petition of \_\_\_\_\_ and others,  
citizens of Graham Township, in said County, by their Attorneys  
Bell & Hartswick, respectfully represents;-

That by a petition duly filed in said Court to No 5  
December Sessions 1904, proceedings were begin for a public  
road in said Township; That viewers were appointed and  
proceedings regularly had, and report of viewers filed to May  
Sessions 1905, at which Sessions, the report of said viewers  
was confirmed ni si. That subsequent thereto, and before  
the record was made up, the report of viewers in some way  
disappeared from the records and files of the office of the  
Clerk of said County. That your petitioners have caused  
diligent search to be made by the officials and inquiry  
of the various parties in interest, but have not been able  
to find said report. That the viewers, Harry Byers, Edmund  
Dale and P. Curley have signed a report hereto attached, which,  
together with a draft showing said road as laid out designates  
the location of the road found by said viewers to be necessary  
for public use. Your petitioners <sup>pray</sup> that the attached paper  
signed as aforesaid may be filed in lieu of the missing report  
and that the same may be confirmed absolute, and an order made  
to note the confirmation upon the record.

By Their Attorneys.

Bell & Hartswick

Clearfield County ss.

Singleton Bell being sworn according to law  
doth depose and say that the facts above stated are  
true and correct.

Sworn and subscribed before me } Singleton Bell  
this 8 day of Jan, A. D. '06.)

*Russell B. Thompson*  
*Pratt*

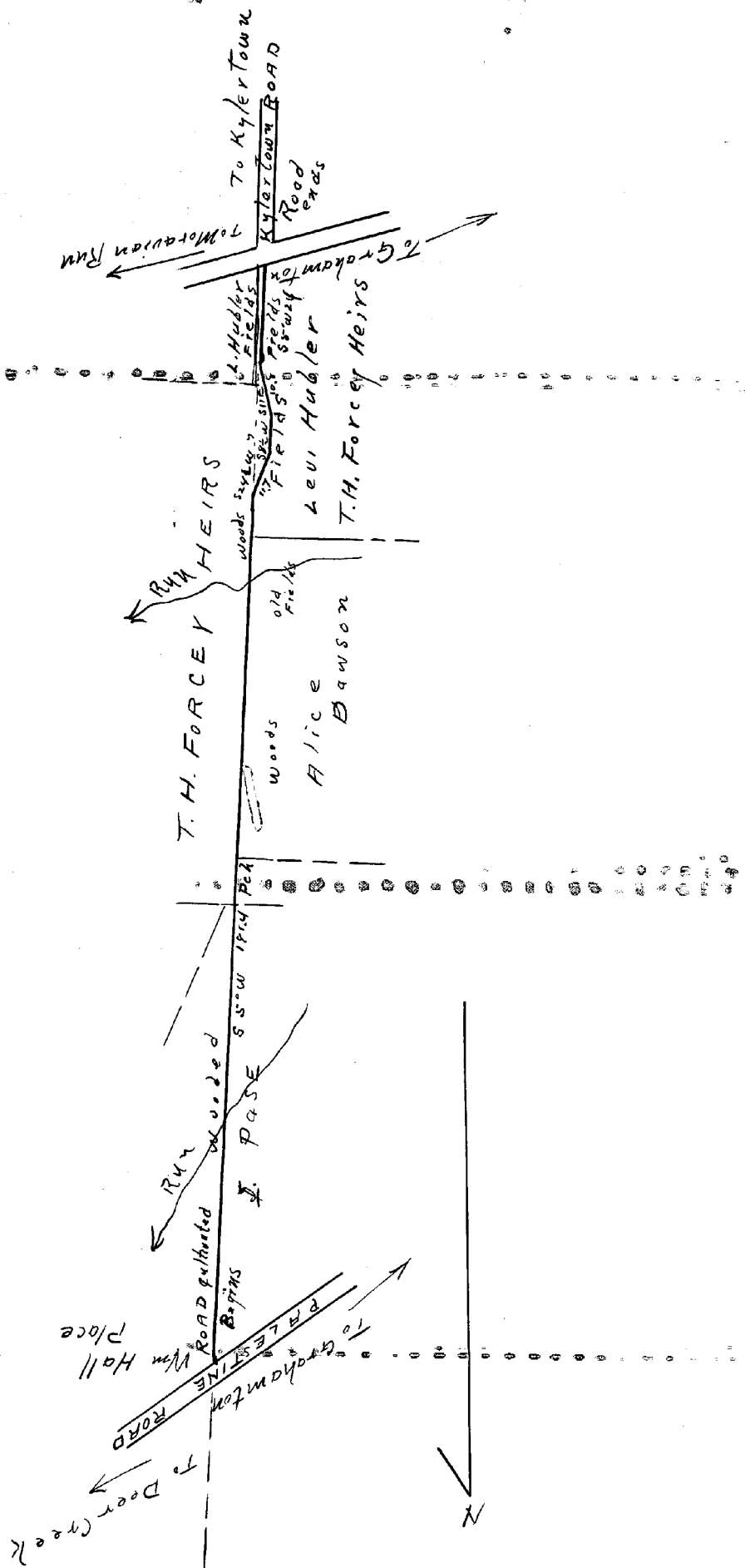
Set from Henry Huber Line - being in  
Looney Field aforesaid, thence through  
said Looney land South, to a degree West  
by a line parallel with property line and  
sixteen and one-half feet, thence

Twenty four perches to the Hylertown road  
at a point near the corner of Henry Hubler's  
field which road as laid out aforesaid  
is necessary for a public road.  
A plat or draft of said road as laid  
out is herewith annexed showing corners  
distances and improvements. Witness  
our hands this 27<sup>th</sup> day of April  
A D 1905

Harry Rogers.  
Edmund Dale  
P. Crowley

200-100  
100-100  
7A For each 100 25  
25

To The Honorable Allison O. Smith  
President Judge of the Court of  
Quarter Sessions of Cheshire County  
we the undersigned viewmen appointed  
by the within order of Court to view  
and lay out the road herein mentioned  
respectfully report that we gave good and  
lawful notice of said road view by post-  
ing three notices of said view in public pla-  
ces in vicinity more than five days before  
view and gave six days notice to County Com-  
missioners and Supervisors of Graham  
Township and having met in conformity  
with said notices and having been severally  
sworn or affirmed we viewed and laid out and  
do return for public use the following road  
to wit: Beginning at line of Public road known  
as Palestine road where line of Wm Hall  
place crosses said road at a post thence  
by old Tract line South five degrees West  
one hundred and ninety-one and four-tenth per-  
ches to a post thence through woods and fields of  
T. H. Foreig here South twenty-four and one-half degrees  
West eleven and seven tenth perches to a post thence  
continuing through said fields South eight and one  
half degrees West seven perches to a post  
thence South eleven degrees East ten and eight  
tenth perches to a post six ten and one half



No. 5 Dec. 11, 1904.

Public Road  
in  
Graham Sloops.

Now being 9, 1906 within Section 100-  
Owens & Thompson the section entitled  
Report of Bureau is marked as  
confirmed. It is the same for the  
as of May 11, 1905 and will  
granted to show cause why con-  
firmation absolute should not  
be made at 844. 1906. It is  
that if this will be given to  
the supervisors of Graham Sloops  
and the record of land through  
which said road is laid out.

By the Court.

William S. Smith

FILED  
JAN 11 1905  
ROLL B. THOMPSON,  
CLERK

Now being 9, 1906 within Section 100-  
Owens & Thompson the section entitled  
Report of Bureau is marked as  
confirmed. It is the same for the  
as of May 11, 1905 and will  
granted to show cause why con-  
firmation absolute should not  
be made at 844. 1906. It is  
that if this will be given to  
the supervisors of Graham Sloops  
and the record of land through  
which said road is laid out.

William S. Smith

To the Honorable Althous O Smith Judge of the  
 Court of Quarter Sessions of Clearfield County  
 Penna. The Petitioners the undersigned residents  
 of Graham Township Clearfield Co Pa would re-  
 spectfully represent that they are suffering  
 great inconvenience and loss for want  
 of a public road to lead from the  
 Palestine road from near the Williams  
 Hall place to intersect the Kylintown road  
 near the corner of Henry Hables field we  
 would therefore request that your Honor would  
 appoint viewers to view & lay out the same  
 we would suggest as owners if agreeable to your  
 Honor Harry Reese, Kylintown, Saul Spanogle &  
 Jacob Rimbart of Graham town & we will con pay the

names  
 Miles Horner  
 J. D. Schoonover  
 H. B. Marshood  
 J. W. Case  
 J. H. Gles  
 Frank Fisher  
 J. W. Gles  
 J. B. Gles  
 Frank Gles  
 R. K. Gles

names  
 Bruce Burley  
 Daniel Burley  
 Samuel Burley  
 Levi Burley  
 Henry Hamilton  
 C. S. Green  
 W. A. Green  
 C. S. Greene  
 A. S. Green  
 J. P. Williams



J. L. Ward.

C. H. Francis

Ernest Evans

George Hubler

C. F. Hubler

Harry C. C. C.

P. N. Lausberry & Co.

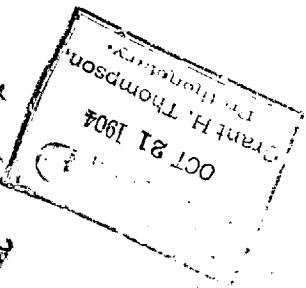
And now Sept 20, AD 1904, this  
petition presented and considered and  
Harry Byers, Patrick Amely and  
Edmund Dale are appointed viewers  
to view the proposed road and make report  
to the Court at December 20 next ac-  
cording to law.

By the Court  
William D. Smith  
20.

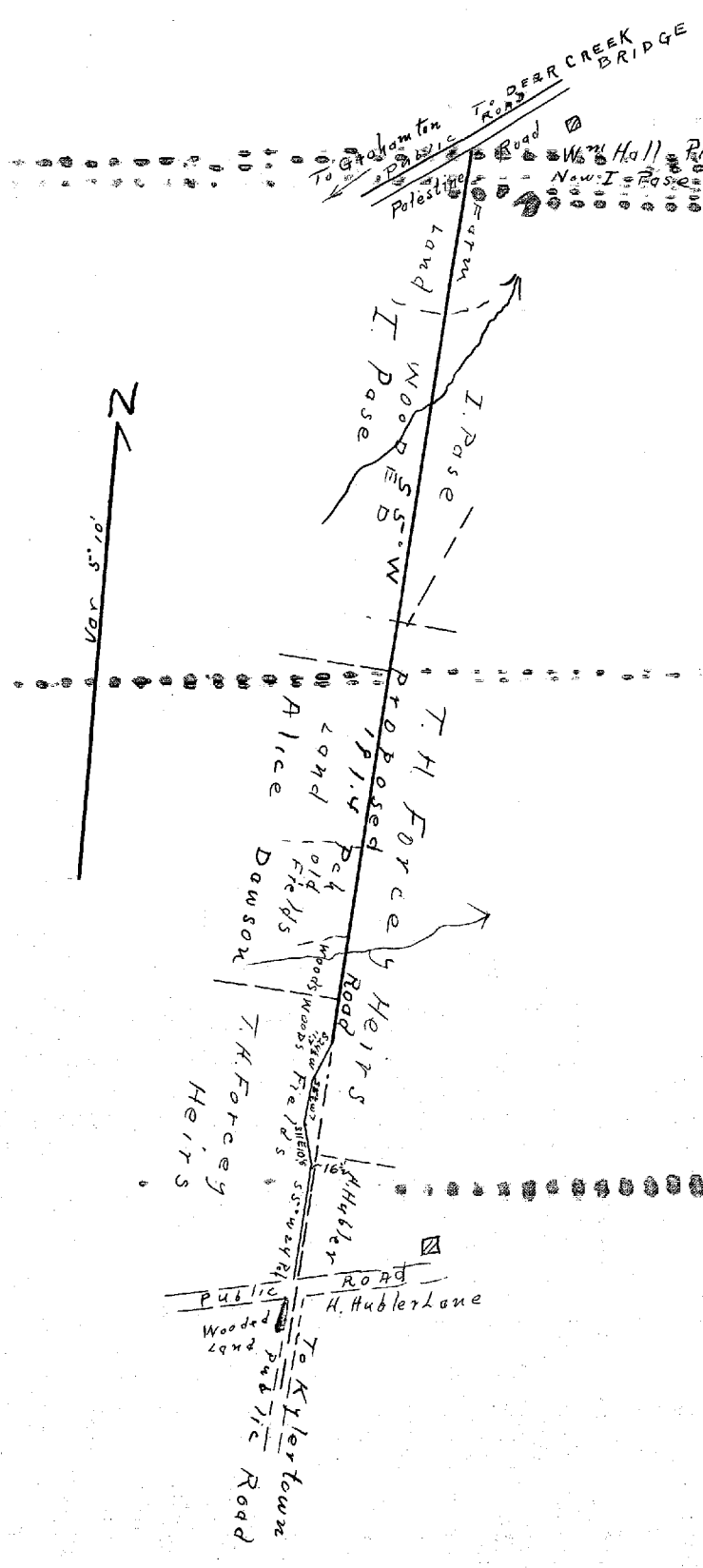
Not Dec 1904

Public Road in  
Hakun Township

Order made



Order to New Road  
cut to 10 ft  
See Standard



# Road Viewers' Notice!

NOTICE IS HEREBY GIVEN that the undersigned Viewers, appointed by the Court of Quarter Sessions of Clearfield County, Pennsylvania, to view Public Road leading from

The Palestine road from near the William Hall place

in Graham Township, to intersect The Hylertown road near the corner of Henry Hubler's field

in Graham Township, in the county aforesaid, will meet at the ~~house of~~ first named point, in Graham Township, on Thursday, the 27<sup>th</sup> day of April, A. D. 1905, at 10 o'clock A. M., to attend to the duty assigned them, of which time and place aforesaid all parties interested will please take notice.

Harry Byers  
Patrick Curley  
Edmund Dale  
Viewers.

Clearfield Pa Apr 18, 1905.

Served on me  
this nineteenth  
day of April 1888  
1888 5-

C. C. Lewis  
San Antonio  
Tex

Charles M. Davis  
April 15, 1905.  
Viewers.

\_\_\_\_\_ township, in the county  
aforesaid, will meet at the house of First  
Marred Point, in Graham  
Township, on Tuesday, the 27th  
day of April, A. D 1905, at 10 o'clock  
A. M., to attend to the duty assigned them, of which  
time and place aforesaid all parties interested will  
please take notice.

Harry Eugene  
Tanner Currier



# Road Viewers' Notice!

---

NOTICE IS HEREBY GIVEN that the undersigned Viewers, appointed by the Court of Quarter Sessions of Clearfield County, Pennsylvania, to view *Public* Road leading from *The Selective road from near The William Hall place*

in *Graham* Township, to interest *The Lybertown road near The corner of Henry Hubler's field*

in *Lybert*  

We hereby accept service  
of within notice, this  
21st day of April 1905

Superior of  
Essex Co. N.Y.

S.S. Green  
Essex Co. N.Y.

Clearfield County, ss:

*At a Court of Quarter Sessions of the Peace of the  
county of Clearfield, Pennsylvania, held at Clear-  
field, in and for said county, on the  
day of September , A. D. 1904, before the  
Judge of said Court, upon a petition of sundry  
inhabitants of the township of Graham  
, in said county, setting forth that*

*That they are suffering great inconvenience and loss for want of a  
public road to lead from the Palestine road from near the William Hall  
place, to intersect the Kylertown road near the corner of Henry Hublers  
field, ..*

*and therefore praying the Court to appoint proper persons to view and lay out  
the same according to law,  
whereupon the Court, upon due consideration had of the premises, do order and  
appoint Harry Byers, Patrick Curley, and Edmund Dale,  
who, after being respectively sworn or affirmed to perform the duties of their  
appointment with impartiality and fidelity, are to view the grounds proposed  
for said road, and if they view the same and any two of the actual viewers  
agree that there is occasion for such road, they shall proceed to view and  
lay out the same agreeable to the desire of the petitioners, as may be,  
having respect to the best ground for a road and the shortest distance, and in  
such manner as to do the least injury to private property, and state particu-  
larly, whether they judge the same necessary for a PUBLIC or PRIVATE  
road, together with a plot or draft of the same, with the courses and distances  
and reference to the improvements through which it passes, and shall also pro-  
cure releases of damages from persons through whose land said road may pass,  
or failing to procure such releases, shall assess the same, if any sustained, and  
shall make report thereof to the next Court of Quarter Sessions to be held for  
said county, in which report they shall state that they have been sworn and  
affirmed according to law. Notice is directed to be given to the owners or  
occupants of seated land through which the within road is intended to pass, of  
the time of the view, according to the 147th Rule of Court.*

BY THE COURT.

*James H. Thompson*  
Clerk.

## RELEASE OF DAMAGES.

Know all Men by these Presents, That we, the undersigned owners of lands through which the road located by the viewers, under the annexed order, passes for and in consideration of the sum of ONE DOLLAR to us respectively paid by the ..... at and before the ensealing and delivery hereof, have remised, released and forever quit-claimed; and do hereby remise, release and forever quit-claim to the said ..... all damages that may arise to us respectively by reason of the location and opening of the said road, so that neither we nor any of us, nor any person claiming under us, can or may hereafter ask, sue for, demand, have or receive any damages for injuries arising or growing out of the location and opening of the road aforesaid.

Witness our hands and seals this ..... day of .....  
A. D. 190.....

Seal

Seal

Seal

Seal

## ASSESSMENT OF DAMAGES.

The following persons, having refused to release the damages to which they respectively may be entitled by reason of the location and the opening of the said road in the annexed return described, we, the undersigned viewers, under oath in pursuance of our duty, under the Act of Assembly, do assess their damages and make report thereof, as follows:

To Alice A Dawson the sum of Twenty-five dollars  
To F. H. Forcey heirs the sum of Twenty-five dollars  
To ..... the sum of .....

Witness our hands this 27<sup>th</sup> day of April A. D. 1905

Harry Byers  
P. C. C. C.

To The Honorable A. O. Smith President Judge of the  
Court of Quarter Sessions of Clearfield County Pennsylvania.  
We, the undersigned, viewers appointed by the within order of  
Court to view and lay out the road therein mentioned  
respectfully report: That we gave lawful notice of said view  
by posting three notices of view in public places in vicinity  
of said road of five days before day of view and gave notice  
to Township Supervisors and County Commissioners attached  
hereto that we were agreeable to said notice, all being present  
and having been severally sworn or affirmed we viewed the  
location for said road and have laid out and do return for  
public use the following road to wit: Beginning at a post on  
the Palestine road near the Williams Hall place at a marked  
stump. Thence through improved and wooded land of Isaac Pae  
and on line of land of Alice Dawson & T. H. Forcey thence 5 five degrees  
West one hundred and ninety one and four-tenth perches to a post on said  
line. Thence through wooded and improved land of said Forcey thence South twenty  
four and one half degrees West eleven and seven-tenth perches to a  
post. Thence through ~~low~~ improved land of same South eight and one half  
degrees West seven perches to a post Thence through same South eleven  
degrees East ten and eight-tenth perches to a post one rod from line  
of land of ~~Henry~~ Hubler Thence South five degrees West by a  
line one rod from said ~~Henry~~ Hubler's line Twenty four perches  
to a post at the Kybertown road near the corner of Henry  
Hubler's field, the said road laid out beginning and ending at a  
public road, and being so as aforesaid laid out necessary in our  
opinion for a public road. A plot or draft of road as laid out a-  
foresaid is hereto annexed showing courses distances and  
improvements. Witness our hands this Twenty-seventh  
day of April A D 1905

Harry Byers  
P. Courley  
Edmund Dale

December S. S. 1904, powers of viewers enlarged to February S. S. 1905.

By the Court

Alison O. Smith

February S. S. 1904, powers of viewers enlarged to May ~~1904~~ 1905.

By the Court

Alison O. Smith

*[Signature]*

No 5 December Sessions, 1904

**ORDER**

To view and lay out a road for public use in the township of Graham, Clearfield County.

May Sessions, 1905, read and confirmed N. S. Road to be opened 33 feet wide, except where there is side hill cutting or embankment and bridging, there to be 16 feet wide. By the Court

Filed 1905  
Fees \$1.25 paid by Ch. Atty.

NOTE:—In case of a private road, the release must be executed in favor of the petitioner for said road.  
Also—Viewers will carefully note the number of days employed, and set the amount out at the foot of their return.  
Reviewers cannot interfere with damages assessed by the original viewers, except so far as the location may be changed by the reviewers.  
N. B.—If the viewers believe the parties are not entitled to damages, taking into consideration the advantages as well as the disadvantages of the road, they will report to that effect.

Harry Byers		Days 3	Miles 15	1350
Edmund Dale		Days 1	Miles 6	260
Patrick Curley		Days 1	Miles 7	270
S. L. Green		Days 1	Miles	150
J. B. Dandale		Days 1	Miles	150
Jury Byler		Days 1	Miles	150
afternoon		Days 2	Miles	150

Bell & Hartswick,