

No. 5

Leby

Sessions, 1907

COMMONWEALTH

VERSUS

Public Road

in

Lawrence Twp.

R. D. #4 - Page 449

Charge

Road from Cemetery
South of road to the river

WILLIAM I. SWOODE,
DISTRICT ATTORNEY.

In the Court of Quarter Sessions of Clearfield County, Penn'a.

In re Public Road

in

Lawrence Township.

To the Hon Cyrus Gordon, President Judge of the said Court:-

The petition of the undersigned citizens of Lawrence Township, in said County, and vicinity thereof, respectfully represents:-

That they labor under great inconvenience for want of a public road to lead from a point on the Woodland Road at or near the houses owned by Mrs Moore and Mrs Beauseigneur to a point on the Owens Road at or near the residences of Harry Shunkwiler and Grant Ogden.

They would therefore pray the Court to appoint viewers &c as required by law and they will ever pray &c &c

D. R. Woolbridge.

(Occupations)
Druggist

John Owens

Farmer

W. J. Johnson

R. J. Dineen

Wire Weaver
Book Presser

Frank Johnson

Edna M. Coulter

Engineer

J. J. McMerney

M. A. Oliver

E. G. Carlson

Book Binder

A. Bonson.

E. E. ...

John ...

Willie H. H.
Frank B. H.
A. H. Baker

Ed. S. H.

W. C. K.

T. H.
N. E. B.
Thos. J. B.
J. S. B.
H. E. B.

Jacob H.
Thomas B.
David Ball
Sheridan Ball

Frank B.
Patsy H.
J. B. B.
E. R. S.
Paul M. S.
W. W. B.
R. W. M.
O. E. P.

James Barry
Patrick Barry
W. J. Moore
H. D. Maesch
H. H. Wilson
George J. Moore
John McBride
S. B. Flegal
Milton Owens
Timothy Hennessy
John Hennessy
Am. J. Swales
Hugh Bowley
John Williams
James Henigan
John J. Henigan
Walter J. Schickling
C. H. Hurst
J. E. McDonnell
John Barry
J. E. Hargley

J. E. Slower
A. G. Hoover

5 July, 1904

Public Road in
Farmers township

Laurea frontalis

Grant H. Thompson
D-35 15 000
JUN 15 1966

How is the cast 903.

Polk's Personal

and Henry Rogers.

James Wain, and

General Rules

all of financial means

Wrecked on the coast at
Plymouth on 11th Feb 1911

the school and the students' cooperation.

By the Court

[Handwritten signature]

Geo. H. Gilger,
Attorney at Law,
Warfield St.

Clearfield, Pa.

Road Viewers' Notice!

NOTICE IS HEREBY GIVEN that the undersigned Viewers, appointed by the Court of Quarter Sessions of Clearfield County, Pennsylvania, to view Public Road leading from

a point on the Woodland road
at or near the houses owned by
Mrs. Moor and Mrs. Beausiegnier

in Lawrence Township, to a point
on the Owens road at or near
the residences of Harry Shunkwiler
and Grant Ogden

in Lawrence Township, in the county
aforesaid, will meet at the house of J. E. Wigley
, in Lawrence

Township, on Thursday, the 28th
day of January, A. D 1904, at 9 o'clock
A. M., to attend to the duty assigned them, of which
time and place aforesaid all parties interested will
please take notice.

Harry Byers
James Woods
Samuel Fowler
Viewers.

Clearfield, Pa. Jan 9, 1904.

Served on me this 21st. day of
January A.D. 1904 } J.P. Schickling
Supervisor of }
Law. Twp.

100-100-100

Road Viewers' Notice!

NOTICE IS HEREBY GIVEN that the undersigned Viewers, appointed by the Court of Quarter Sessions of Clearfield County, Pennsylvania, to view Public Road leading from

a point on the Woodland road at or near the houses owned by Mrs. Moore and Mrs. Beansugner

in Lawrence Township, to a point on the Quens road at or near the residences of Harry Shunkwiler and Grant Ogden

in Lawrence Township, in the county aforesaid, will meet at the house of J. E. Wrigley, in

Township, on Thursday, the 28th day of January, A. D 1904, at 9 o'clock A. M., to attend to the duty assigned them, of which time and place aforesaid all parties interested will please take notice.

Harry Byers
James Woods
Samuel Rowles
Viewers.

Clearfield, Pa 1 Jan 19, 1904.

Served on us this
ninetieth day of
January 1904
to Commission
By Astor

Road Viewers' Notice!

NOTICE IS HEREBY GIVEN that the undersigned Viewers, appointed by the Court of Quarter Sessions of Clearfield County, Pennsylvania, to view Public Road leading from

a point on the Woodland road at or near the houses owned by Mrs. Moore and Mrs. Beauneigner

in Lawrence Township, to a point on the Owen's road at or near the residences of Harry Shunkwiler and Grant Ogden

in Lawrence Township, in the county aforesaid, will meet at the house of J. E. Wrigley, in Lawrence

Township, on Thursday, the 28th day of January, A. D. 1904, at 9 o'clock A. M., to attend to the duty assigned them, of which time and place aforesaid all parties interested will please take notice.

Harry Byrnes

James Woods

Samuel Rowles

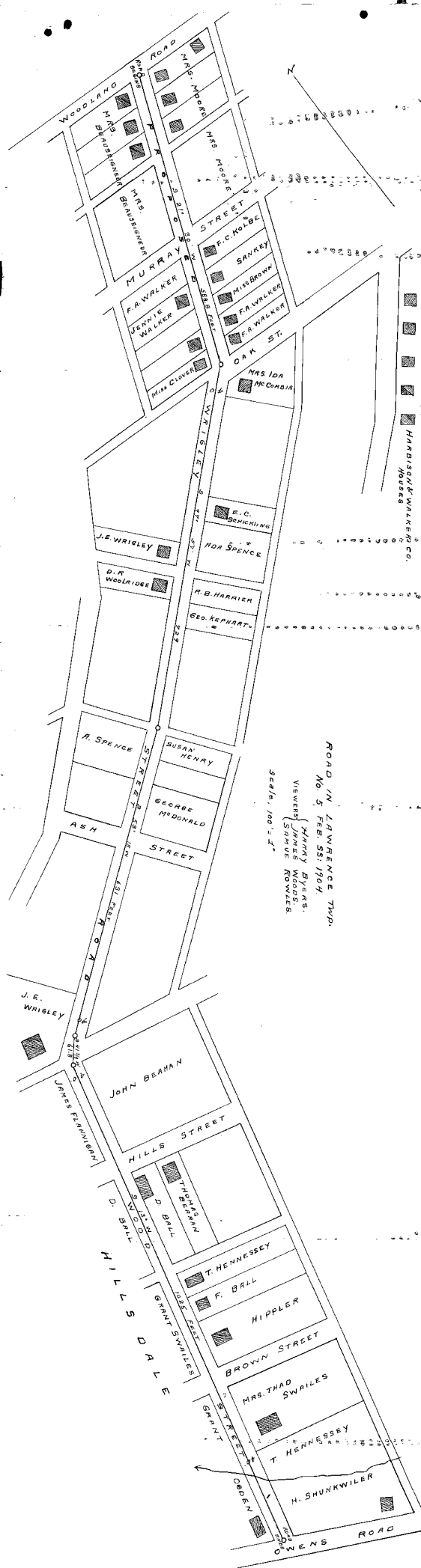
Viewers.

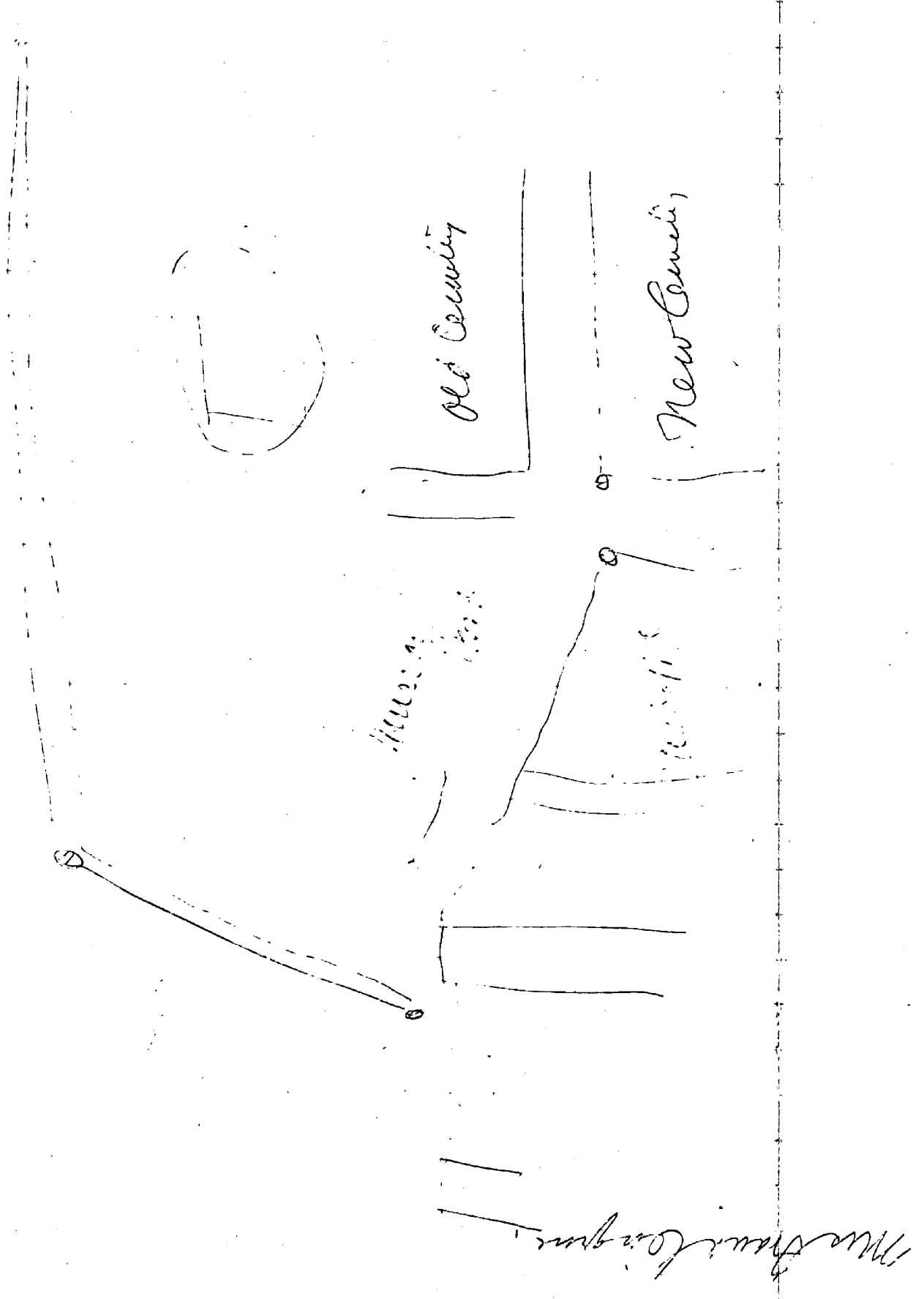
Clearfield, Pa Jan 9, 1904.

Served on me this 21st day of
January A. D. 1904

Supervisors of
Lawrence Twp.

} Geo. Boyd.





Clearfield County, ss:

At a Court of Quarter Sessions of the Peace of the county of Clearfield, Pennsylvania, held at Clearfield, in and for said county, on the 15th day of Dec., A. D. 1903, before the Judge of said Court, upon a petition of sundry inhabitants of the township of Lawrence, in said county, setting forth that

they labor under great inconvenience for want of a public road to lead from a point on the Woodland Road at or near the houses owned by Mrs Moore and Mrs Beauseigneur to a point on the Owens Road at or near the residence of Harry Shunkwiler and Grant Ogden.

and therefore praying the Court to appoint proper persons to view and lay out the same according to law, report to next term whereupon the Court, upon due consideration had of the premises, do order and appoint Harry Byers, James Woods and Samuel Rowles who, after being respectively sworn or affirmed to perform the duties of their appointment with impartiality and fidelity, are to view the grounds proposed for said road, and if they view the same and any two of the actual viewers agree that there is occasion for such road, they shall proceed view and lay out the same agreeable to the desire of the petitioners, as may be, having respect to the best ground for a road and the shortest distance, and in such manner as to do the least injury to private property, and state particularly, whether they judge the same necessary for a PUBLIC or PRIVATE road, together with a plot or draft of the same, with the courses and distances and reference to the improvements through which it passes, and shall also procure releases of damages from persons through whose land said road may pass, or failing to procure such releases, shall assess the same, if any sustained, and shall make report thereof to the next Court of Quarter Sessions to be held for said county, in which report they shall state that they have been sworn and affirmed according to law. Notice is directed to be given to the owners or occupants of seated land through which the within road is intended to pass, of the time of the view, according to the 147th Rule of Court.

BY THE COURT.

Grant A. Thompson
Clerk.

RELEASE OF DAMAGES.

Know all Men by these Presents, That we, the undersigned owners of lands through which the road located by the viewers, under the annexed order, passes for and in consideration of the sum of ONE DOLLAR to us respectively paid by the..... at and before the ensembling and delivery hereof, have remised, released and forever quit-claimed; and do hereby remise, release and forever quit-claim to the said..... all damages that may arise to us respectively by reason of the location and opening of the said road, so that neither we nor any of us, nor any person claiming under us, can or may hereafter ask, sue for, demand, have or receive any damages for injuries arising or growing out of the location and opening of the road aforesaid.


Witness our hands and seals this..... day of..... A. D. 190.....

..... Seal

..... Seal

..... Seal

..... Seal



ASSESSMENT OF DAMAGES.

The following persons, having refused to release the damages to which they respectively may be entitled by reason of the location and the opening of the said road in the annexed return described, we, the undersigned viewers, under oath in pursuance of our duty, under the Act of Assembly, do assess their damages and make report thereof, as follows:

To..... the sum of.....

To..... the sum of.....

To..... the sum of.....

Witness our hands this..... day of..... A. D. 190.....

.....

.....

.....

To The Honorable A. C. Smith President Judge of The
Court of Quarter Sessions of Clearfield County Pennsylvania
we the undersigned, viewers, appointed by the within order
of court to view and lay out the road therein mentioned
respectfully report: That we gave notice of said road view
to wit by posting three advertisements in public places
in vicinity of said road going more than five days before the
day of view giving date and place of meeting for view and
with notice to county Commissioners and Supervisors an-
nected hereto, and having met agreeable to the notices
aforesaid and having been severally sworn or af-
firmed, and the undersigned being present, we viewed
the ground for the proposed road and have laid out and docu-
mented for public use, the following road to wit: Beginning at
The South side of The Woodland road at the House of
Mrs. Moore and Mrs. Beauneigner thence by centre line of
Wigley Street South twenty-one degrees and thirty-minutes West
five hundred and eighty-eight and eight tenth feet to a post
thence continuing by the centre of said Street South forty-
seven degrees fifty-seven minutes West seven hundred and
twenty-nine feet to post thence by the same South fifty-three deg-
rees fifteen minutes West six hundred and thirty-one feet to post
thence by same and across an alley South forty-one and
three fourths degrees West sixty one and eight-tenth feet to post
thence by centre line of Wood Street in Hillsdale
South thirteen degrees West ten hundred and twenty five feet
to a point on The Owens road near the residence of Harry
Shubert and Grant Ogden, A plat or draft of the
road as laid out aforesaid is herewith annexed showing
courses distances and improvements; which road
is necessary in our opinion for a public road; Wit-
ness our hands this twenty-eighth day of Jan-
uary A D 1904

Harry Byers.

James Hook

Samuel M. Rows

Very truly
yours
Wm. Brewster

W A Hagerty
att for Remondet

Opening Order received 8.30-34

NOTE: In case of a private road, the release must be executed in favor of the petitioner for said road.

Also, Viewers will carefully note the number of days answered by the Reviewer cannot interfere with damages assessed by the original and set the amount out at the foot of their return.

Reviewers cannot interfere with damages assessed by the original viewers, except so far as the location may be changed by the reviewers.

N.B.—If the viewers believe the parties are not entitled to damages, taking into consideration the advantages as well as the disadvantages of the road, they will report to that effect.

Reviewers cannot interfere with damages assessed by the original reviewers, except so far as the location may be changed by the reviewers.

N. B.—If the viewers believe the parties are not enough to earn their way, they will report to that effect.

Henry Myers } Days 2
Miles 8.10

James Woods } Days 1 Miles 220

Samuel Fowler } Days 1
Miles 170 \$370

Chairman	Miles	Days
Geo Boyd	\$15.00	Days 1

Days
Miles

Clearfield County, ss:

At a Court of Quarter Sessions of the Peace of the county of Clearfield, Pennsylvania, held at Clearfield, in and for said county, on the 19th day of Dec., A. D. 1902, before the Judge of said Court, upon a petition of sundry inhabitants of the township of Bradford, in said county, setting forth that

there has long since been laid out a public Road in said Township. Beginning at a point on the Snowshoe and Packerville Turnpike at or near Barrett Station and extending to a point in a public road at or near the house of Cyrus Repharts leading from Egypt settlement to the village of Grayhampton in Graham Township and that the same in its present location has become inconvenient and would better accommodate the traveling public by being changed so as to Begin and end at the same points but to be changed from Cyrus Repharts place to the Martin Wilson Estate.

and therefore praying the Court to appoint proper persons to view and change the same according to law, Report to next term whereupon the Court, upon due consideration had of the premises, do order and appoint Harry Reese, Alfred Graham and Elli Kifer who, after being respectively sworn or affirmed to perform the duties of their appointment with impartiality and fidelity, are to view the grounds proposed for said road, and if they view the same and any two of the actual viewers agree that there is occasion for such road, they shall proceed to view and change the same agreeable to the desire of the petitioners, as may be, having respect to the best ground for a road and the shortest distance, and in such manner as to do the least injury to private property, and state particularly, whether they judge the same necessary for a PUBLIC or PRIVATE road, together with a plot or draft of the same, with the courses and distances and reference to the improvements through which it passes, and shall also procure releases of damages from persons through whose land said road may pass, or failing to procure such releases, shall assess the same, if any sustained, and shall make report thereof to the next Court of Quarter Sessions to be held for said county, in which report they shall state that they have been sworn and affirmed according to law. Notice is directed to be given to the owners or occupants of seated land through which the within road is intended to pass, of the time of the view, according to the 147th Rule of Court.

BY THE COURT.

Grant A. Thompson

Clerk.

RELEASE OF DAMAGES.

Know all Men by these Presents, That we, the undersigned owners of lands through which the road located by the viewers, under the annexed order, passes for and in consideration of the sum of ONE DOLLAR to us respectively paid by the at and before the en sealing and delivery hereof, have remised, released and forever quit-claimed; and do hereby remise, release and forever quit-claim to the said all damages that may arise to us respectively by reason of the location and opening of the said road, so that neither we nor any of us, nor any person claiming under us, can or may hereafter ask, sue for, demand, have or receive any damages for injuries arising or growing out of the location and opening of the road aforesaid.

Witness our hands and seals this day of
A. D. 190.....

Seal

Seal

Seal

Seal

ASSESSMENT OF DAMAGES.

The following persons, having refused to release the damages to which they respectively may be entitled by reason of the location and the opening of the said road in the annexed return described, we, the undersigned viewers, under oath in pursuance of our duty, under the Act of Assembly, do assess their damages and make report thereof, as follows:

To Mrs. Jacob Burge the sum of One hundred fifty Dollars
To Cyrus Rephart the sum of one Dollar
To Burge & McPherson the sum of one Dollar
To Chester Wilson the sum of Twenty five Dollars
Witness our hands this 15th day of November A. D. 1904.

H. A. Reese

Alfred Graham

B. B. W.

IN RE PUBLIC ROAD IN NO. 3 February Sessions, 1903.
BRADFORD TOWNSHIP.

Now May 7th., 1903, James H. Kelley, Attorney for Walter Knepp and Joseph Barger, and many others, citizens and taxpayers of Bradford township files exceptions to the confirmation of said road for the following reasons:-

- First: Because the road is unnecessary as there are now roads ample to supply all the needs of the community.
- Second: Because the opening and maintaining of said road would be too expensive for said township to bear.
- Third: Because the draft filed with the report is inaccurate and does not show the proper location of the lands through which it passes.
- Fourth: Because no notice of the time of the intended view was served on Daniel Mitchell, one of the Supervisors of said township who was in office at the time the view was made.

James H. Kelley

Review

Dec. 21, 1904 read and

confirmed Mr. L. Road to
be opened 33 feet wide,
except where there is side
hill cutting or embankment
and bridging, there to be
16 feet wide.

By the Court

Grant Thompson
Clerk

No. 3 Feb'y Sessions, 1903

ORDER

To view and change a road for public use in the township of Bradford, Clearfield County

May Sessions 1903
Court - 13 May 1903
read and confirmed N. Si.

Road to be opened 33 feet wide, except where there is side hill cutting or embankment and bridging, there to be 16 feet wide.

By the Court

Cyrus Gordon

Ses. 1903
at Bradford, Pa.
The Court is satisfied by the evidence that the road is needed for public use and is hereby ordered to be opened.

Attest: Secretary of the Court
H. H. Thompson

FILED

Fees \$1.25 Feb'y 1903

Grant H. Thompson,
Prothonotary.

Not Used

W. A. Gentry

NOTE:—In case of a private road, the expense must be executed in favor of the petitioner for said road.

Also—Viewers will carefully note the number of days employed, and set the amount out at the foot of their return.

Reviewers cannot interfere with damages assessed by the original viewers, except so far as the location may be changed by the reviewers.

N. B.—If the viewers believe the parties are not entitled to damages, taking into consideration the advantages as well as the disadvantages of the road, they will report to that effect.

AMOUNT.

W. A. Reese } Days 3 12.00
Miles 2 1.00

U. W. Graham } Days 1 2.00
Miles 1 1.30

E. W. Naylor } Days 1 2.00
Miles 7 7.00

W. A. Reese } Days 4 16.00
Miles 50 50.00

Alfred Graham } Days 3 6.00
Miles 30 3.00

E. W. Naylor } Days 3 6.00
Miles 40 4.00

10

In the Court of Quarter Sessions of
Dearfield County
Was in Bradford Imp. 3 Feby SS 1903
To J. A. Reese, Alfred Graham and
Ellis Kyler. Viewers

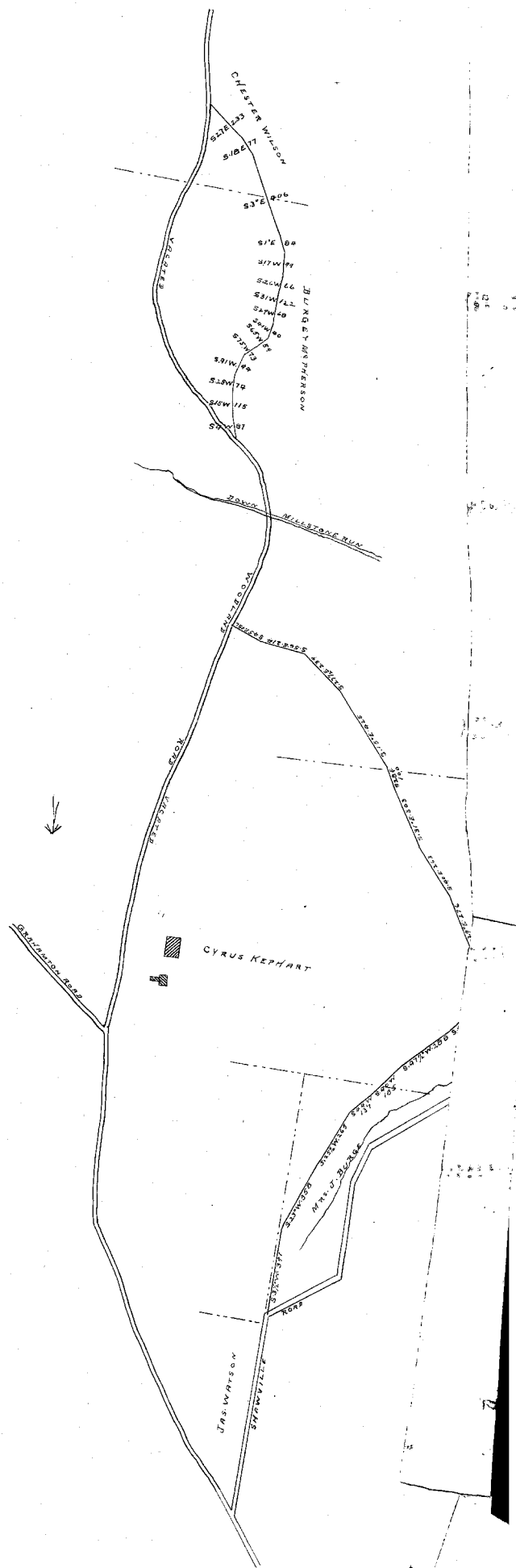
Take notice that by an opinion
of the Court filed in above entitled case
The report filed is referred back to the
viewers and their powers enlarged &
continued to Sept Sess 1904

In witness whereof I have
hereunto set my hand and
official seal 16 June 1904

Garret H. Thompson
Prothonotary

June 22 "1904 it appearing to the Court
on advice of Atty for Petitioners that
J. E. Kyler is related to some of the petitioners
especially interested in the matter - he is
removed as Viewer & Robert Boyd
is substituted. By the Court.

Certified from the record
Garret H. Thompson
Clerk



To the Honorable
The Judge of the Court
of Quarter Sessions of Clearfield
County Penna

We the undersigned
persons appointed by the within
order of Court to view the road
therein mentioned respectfully report
that After having given due public
Notice by three written and printed
notices put up near the location of
said road of the time and place of
meeting to view and lay out the same
and also having given due notice to
the Supervisors of Bradford Township
The County Commissioners of Clear-
field County and the owners of property
through which the said road passes of
the said time and place of meeting.

(The notices served upon the said Super-
visors Commissioners and property
owners with their acceptance of service
on the same being herunto Attached)

We met at the house of Cyrus Keplehart
in Bradford Township on Tuesday the
15th day of November A.D. 1904 and
after having been duly sworn in

Pursuance of the within order we proceeded to view and lay out and do return for public use the following road to wit. It being our opinion that the Northern terminus of said road should be changed from a point in the public road at or near house of Cyrus Kephart to a point in Shawville road Eleven hundred feet south of its intersection with the Woodland road we began at the said point in the Shawville road thence running south three and one half degrees west three hundred and ninety one feet. Thence south twenty three degrees west three hundred and fifty eight feet. Thence south twenty five and one half degrees west two hundred and sixty five feet. Thence south forty four degrees west one hundred and thirty seven feet. Thence south forty degrees west one hundred and eighty five feet. Thence south forty seven and one half degrees west two hundred and eighty eight feet. Thence south forty degrees west one hundred and fifty one feet. Thence south four and one half degrees

west one hundred and thirty four feet
Thence south twenty three degrees east
one hundred and twenty three feet
thence south twenty nine degrees east
two hundred and seventy six feet
Thence south forty degrees east two
hundred and sixty three feet. Thence south
thirty one degrees east three hundred and
three feet. Thence south twenty eight degrees
east one hundred feet. Thence south fifteen
degrees east four hundred and twenty
five feet. Thence south twenty seven and
one half degrees east two hundred and
thirty nine feet. Thence south fifty
six degrees east two hundred and
fourteen feet. Thence south forty five
degrees east one hundred and fifty
six feet to a point in the woodland road
five hundred and thirty seven feet north
east of the point where it crosses Millstone
run.

Also beginning at a point in
the woodland road three hundred and
seventy one feet south east of the point
where it crosses Millstone run. Thence
south four degrees west eighty seven feet
Thence south fifteen degrees west one

Hundred and fifteen feet. Thence South
twenty five degrees west seventy four
feet. Thence South forty one degrees west
Ninety four feet. Thence South seventy
five degrees west seventy three feet
Thence South sixty five degrees west fifty
nine feet. Thence South forty one deg-
rees west forty feet. Thence South
twenty nine degrees west sixty eight
feet. Thence South thirty one degrees
west one hundred and twenty two
feet. Thence South twenty six degrees
west sixty six feet. Thence South seven-
teen degrees west Ninety nine feet
Thence South one degree East eighty
four feet. Thence South three degrees
East four hundred and six feet.
Thence South Eighteen degrees East
seventy seven feet. Thence South twenty
seven degrees East. Two hundred and
thirty three feet to a point in the Wood
land road About five hundred feet
south of line of lands of Burge and
McPherson and Chester Wilson
Which said roads as aforesaid
laid out by us we are of opinion

is necessary for a public road
We would further report that the
two parts of the said woodland
road supplied by the above described
road. viz that part of the said woodland
lying between its intersection with
the Grahamton road and a point
five hundred and thirty seven feet
North east of the point where it crosses
Millstone run and also that part
supplied by the road above last des-
cribed will become useless and
burdensome to the taxpayers of
Bradford Township and we there-
fore vacate the same

Respectfully Submitted

W. A. Reese }
Alfred Graham } Viewers
D. Blyden }

Road Viewers' Notice.

NOTICE IS HEREBY GIVEN that the undersigned Viewers, appointed by the Court of Quarter Sessions of Clearfield county, Pennsylvania, to view *Public* Road leading from *a point in Snowshoe & Paekersville Turnpike at or near Barrett Station*

in *Bradford* Township, to a point in *Public Road at or near house of Cyrus Kephart*

in *Bradford* Township, in the county aforesaid, will meet at the house of *Cyrus Kephart*, in *Bradford* Township, on *Tuesday*, the *15th* day of *November*, A. D. 1904, at 10 o'clock *A. M.*, to attend to the duty assigned them, of which time and place aforesaid all parties interested will please take notice.

W. A. Reese
Alfred Graham
Robert Boyd
Viewers.

Nov 2, 1904.

Service accepted
Nov 4th 1901
W. H. H. H.
Clerk

Road Viewers' Notice.

NOTICE IS HEREBY GIVEN that the undersigned Viewers, appointed by the Court of Quarter Sessions of Clearfield county, Pennsylvania, to view *Public* Road leading from

a point in Snowshoe & Hackersville Turnpike at or near Barratt Station

in *Bradford* Township, to a point in *Public road at or near house of Cyrus Kephart*

in *Bradford* Township, in the county aforesaid, will meet at the house of *Cyrus Kephart*, in *Bradford* Township, on *Tuesday*, the *15th* day of *November*, A. D. 1904, at 10 o'clock *A. M.*, to attend to the duty assigned them, of which time and place aforesaid all parties interested will please take notice.

W. A. Rees
Alfred Abraham
Robt Boyd
Viewers.

Nov 2, 1904.

Service Accepted on within Notice

D. L. Mitchell } Supervisors
J. M. [unclear] }

Road Viewers' Notice.

NOTICE IS HEREBY GIVEN that the undersigned Viewers, appointed by the Court of Quarter Sessions of Clearfield county, Pennsylvania, to view

Public Road leading from a point in Snowshoe & Packererville Turnpike at or near Barratt Station

in *Bradford* Township, to a point in *public road at or near house of Cyrus Rephant*

in *Bradford* Township, in the county aforesaid, will meet at the house of *Cyrus Rephant*, in *Bradford* Township, on *Tuesday*, the *15th* day of *November*, A. D. 1904, at 10 o'clock *A. M.*, to attend to the duty assigned them, of which time and place aforesaid all parties interested will please take notice.

H. A. Reese

Alfred Graham

Robt. Boyd

Viewers.

Nov. 2, 1904.

Service accepted on within Notice

property owners

H. R. McPherson

O. C. B. W. C.

Jacob Burge

C. M. Wilson