

No. 4, Dec Sessions, 1906

COMMONWEALTH

VERSUS

Vacoto Public Road

in

Brady Twp.

H. A. Moore
Atty

Charge

X

WILLIAM I. SWOOPE,
DISTRICT ATTORNEY.

And now September 10th 1906, the within petition presented, and read and the Court, on due consideration, orders and appoints


George C. Kirk, George B. McCallum J. M. Ballentine

who after being respectively sworn or affirmed to perform the duties of their appointment, are impartially and according to the best of their judgment, to view the road in the said petition prayed to be vacated, and to consider and judge whether it has become useless, inconvenient and burdensome, and if they or any two of them view the said road and any two of the actual viewers agree that the same has become useless, inconvenient and burdensome as aforesaid, they shall make report accordingly at the next term of this court.

*By the Court
Alvin T. Smith
CJ.*

No 4 Dec 20 1906
In the Court of Quarter Ses-
sions of Clearfield County.

Petition to vacate road in
Brady Township,.



Attorney at Law,
Du Bois, Pa.

To the Honorable the Judge of the Court of Quarter Sessions of
Clearfield County:-

The petition of the undersigned, inhabitants of Sandy Township, in
said County, respectfully represents: that they labor under great incon-
venience for want of a public road or highway beginning at the line of
Du Bois Borough at the North end of Juniata Street, in Sandy Township, and
ending at a point on the public highway leading from Du Bois to S.M.
Wilsons and known as the Hetrick road, at the south line of Anthony Knapp's
farm. Your petitioners therefore pray the Court to Appoint three persons
qualified according to law, to view the ground proposed for such road,
and if they see occasion, lay out the same, and make report of their pro-
ceedings to next term, ^{this} of court.

Names of Signers	Names of signers
<i>M. W. Owen</i>	<i>A. Haag</i>
<i>S. E. Harman</i>	<i>Geo. L. Barry</i>
<i>N. C. King</i>	<i>George Phipple</i>
<i>W. D. Carey</i>	<i>Karl E. Miller</i>
<i>Robert Minns</i>	<i>M. H. H. King</i>
<i>Wm. Minns</i>	<i>Chas. F. Liddle</i>
<i>W. C. Daugherty</i>	<i>George Minns Jr.</i>
<i>E. M. Atcheson</i>	
<i>Philip H. H. King</i>	
<i>W. H. King</i>	
<i>Anson Webb</i>	
<i>S. A. B. King</i>	
<i>John B. Edwards</i>	
<i>John B. Edwards</i>	
<i>J. H. King</i>	
<i>J. B. King</i>	
<i>Paul Webb</i>	
<i>W. B. Dunlop</i>	

To J.M. Reisinger &

W.H. Walburn,

Supervisors of the public roads of Sandy Township:

You are hereby notified that a petition will be presented to the
on Monday Sept 4, 1905
Court of Quarters at September Sessions 1905, asking for the appoint-
ment of viewers to view and lay out a public road in Sandy Township
from a point on the North line of Du Bois Borough at the North end of
Juniata Street and extend to the Hetrick public road at the South line
of Anthony Knupp's farm.

J. P. Benson
Atty for Petitioners

We the undersigned Supervisors of Sandy Township do hereby accept
the above notice.

August 31st 1905

J. M. Reisinger
W. H. Walburn

*Service of above notice accepted for Supervisor
& present notice waived*

W. H. Walburn
Atty for Supervisor

See
No. 4 April 1905

Patron for the
Appointment of
Officers to cross
cords lay out a
quilted floor it is
sandy smooth

7mo Sept 5: 1415 - William and
Thomas George C. With
J. H. Edwign and
John N. Goodlander
are appointed drivers
as proposed for to report
at next term -

By the Court
Almon Smith

D. S. HERRON
ATTORNEY AT LAW
JEWELL & CO., MAKERS-PHILA., PA.
For Application

Clearfield County, ss:

At a Court of Quarter Sessions of the Peace of the
county of Clearfield, Pennsylvania, held at Clear-
field, in and for said county, on the 14
day of Sept., A. D. 1904, before the
Judge of said Court, upon a petition of sundry
inhabitants of the township of Sandy
in said county, setting forth that

*they labor under great inconvenience
for want of a public road or highway
beginning at the line of DuBois Borough
at the North end of Juniata Street in
Sandy Twp. and ending at a point on
the public highway leading from DuBois
to S. M. Wilson and known as the Slettrick
road at the south line of Anthony Knipp's
farm.*

and therefore praying the Court to appoint proper persons to view *and
lay out* the same according to law, *Report to next term*
whereupon the Court, upon due consideration had of the premises, do order and
appoint Geo. C. Kirk, J. H. Edinger, Chas. H. Goodlander
who, after being respectively sworn or affirmed to perform the duties of their
appointment with impartiality and fidelity, are to view the grounds proposed
for said road, and if they view the same and any two of the actual viewers
agree that there is occasion for such road, they shall proceed *to view and
lay out the same* agreeable to the desire of the petitioners, as may be,
having respect to the best ground for a road and the shortest distance, and in
such manner as to do the least injury to private property, and state particu-
larly, whether they judge the same necessary for a PUBLIC or PRIVATE
road, together with a plot or draft of the same, with the courses and distances
and reference to the improvements through which it passes, and shall also pro-
cure releases of damages from persons through whose land said road may pass,
or failing to procure such releases, shall assess the same, if any sustained, and
shall make report thereof to the next Court of Quarter Sessions to be held for
said county, in which report they shall state that they have been sworn and
affirmed according to law. Notice is directed to be given to the owners or
occupants of seated land through which the within road is intended to pass, of
the time of the view, according to the 147th Rule of Court.

BY THE COURT.

Roll B. Thompson
Clerk.

RELEASE OF DAMAGES.

Know all Men by these Presents, That we, the undersigned owners of lands through which the road located by the viewers, under the annexed order, passes for and in consideration of the sum of ONE DOLLAR to us respectively paid by the..... at and before the en sealing and delivery hereof, have remised, released and forever quit-claimed; and do hereby remise, release and forever quit-claim to the said..... all damages that may arise to us respectively by reason of the location and opening of the said road, so that neither we nor any of us, nor any person claiming under us, can or may hereafter ask, sue for, demand, have or receive any damages for injuries arising or growing out of the location and opening of the road aforesaid.

Witness our hands and seals this..... day of.....
A. D. 190.....

Seal

Seal

Seal

Seal



ASSESSMENT OF DAMAGES.

The following persons, having refused to release the damages to which they respectively may be entitled by reason of the location and the opening of the said road in the annexed return described, we, the undersigned viewers, under oath in pursuance of our duty, under the Act of Assembly, do assess their damages and make report thereof, as follows:

To *Anson Knapp* the sum of *Seventyfive dollars.*
To..... the sum of.....
To..... the sum of.....

Witness our hands this 25th day of October A. D. 1905.

Geo. C. Kirk

J. H. Edinger

R. H. Gruellman

To the Honorable, the Judge within named: We the undersigned, appointed by the annexed order do report:— That in pursuance thereof, after having been severally duly sworn, all the viewers appointed by said order, viewed the ground proposed for the within mentioned road, and we do agree that there is occasion for a road as desired by the petitioners, and that the same is necessary for a public road. And having had respect to the shortest distance and the best ground for such road, we have laid out in such manner as shall, in our opinion, do the least injury to private property, and as far as practicable agreeably to the desire of the petitioners, and do return for public use the following described road, to wit: Beginning at a point at the line of DuBois Borough at the north end of Juniatta Street in Sandy Township. Thence north on the center line of a strip of land 33 ft wide, donated by the Hopkins Land Co, for a road 2686 ft. Thence East, on lands of Anson Knapp, and at all points parallel to and 16.5 feet distant from the south line of his land, 660 ft. to a point in the public road leading from DuBois to S. M. Wilson's, and known as the Hetrick road, in said Township of Sandy. We further report, that having taken into consideration the advantages as well as the disadvantages to be derived to the said Anson Knapp, from the road passing through his land, we have assessed the damage sustained by the said Anson Knapp, at seventy-five (\$75.00) dollars. That before the said view, public notice of the time and place of the meeting of the viewers was given by advertisements put up at three of the most public places in the vicinity, Notice was also given to the County Commissioners, the Supervisors of Sandy Township, and the property owners through which said road passes, ten days before said Meeting, and we annex a plot or draft of said road laid out, stating briefly the improvements through which the same passes, as well as the courses and distances and also a copy of said Notices served on all the respective parties. Witness our hands this 25th day of October, A.D. 1905.

Geo. C. Kirtz

J. H. Edinger

C. H. Goodland

viewers

NOTE.—In case of a private road, the release must be executed in favor of the petitioner for said road.
 Also—Viewers will carefully note the number of days employed, and set the amount out at the foot of their return.
 Reviewers cannot interfere with damages assessed by the original viewers, except so far as the location may be changed by the reviewers.
 N. B.—If the viewers believe the parties are not entitled to damages, taking into consideration the advantages as well as the disadvantages of the road, they will report to that effect.

<i>Geo. C. Hink.</i>	Days <i>2 1/2</i>	10.00
	Miles <i>8</i>	80
<i>J. H. Edginger</i>	Days <i>1</i>	2.00
	Miles <i>7</i>	70
<i>C. A. Goodlander</i>	Days <i>1</i>	2.00
	Miles <i>5</i>	50
	Days	
	Miles	
	Days	
	Miles	<i>16.00</i>

No. *4* Dec Sessions, 190*5*

ORDER

To view *the lay out* a
 road for *Public* use in the
 township of *Landy*,
 Clearfield County

ACE Sessions, 190*5*,
 read and confirmed *Ni. Si.*
 Road to be opened *33* feet
 wide, except where there is
 side hill cutting or embank-
 ment and bridging, there to
 be *16* feet wide.

By the Court

John W. Wilson & Son
comptroller Clearfield Co. Pa.
By the Court
William & Son

Filed *1905*

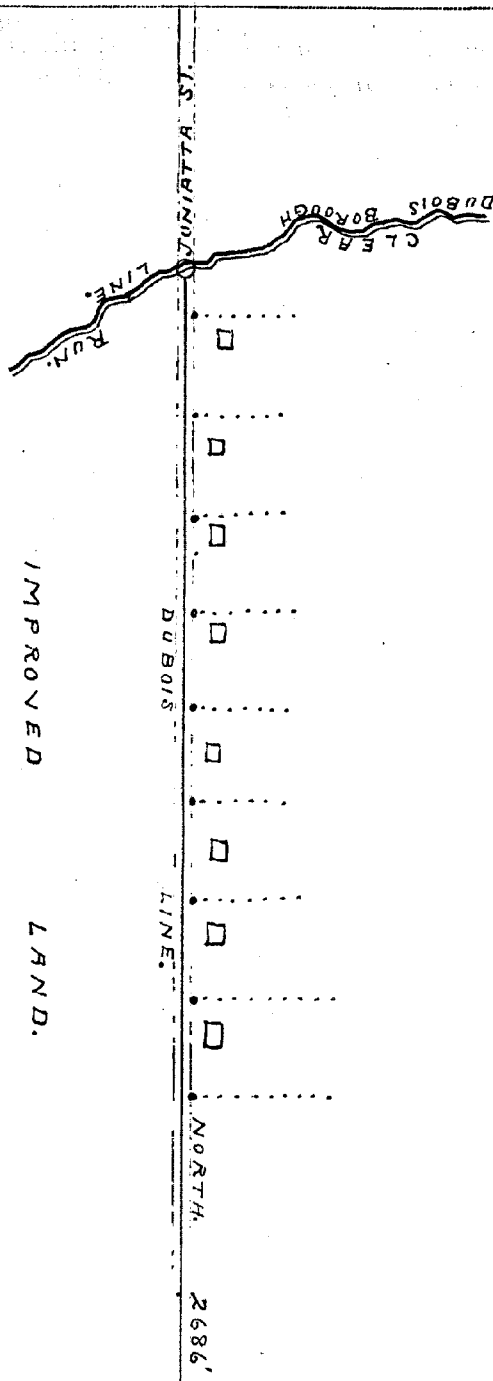
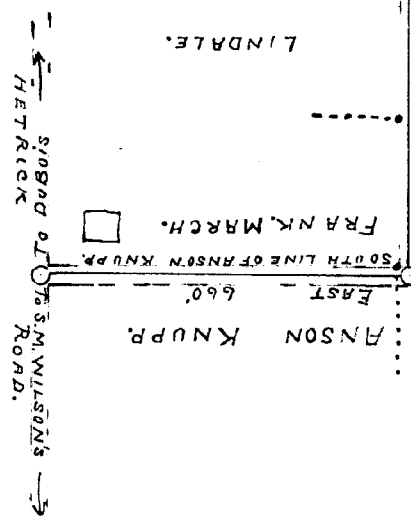
Fees \$ *25* Paid by *Benon*
DEC 1905

ROLL B. THOMPSON,
 CLERK.

Attest

10, 25, 26, 18

MAP SHOWING LOCATION OF ROAD LAID OUT FOR PUBLIC USE
IN SANDY TWR



Sutherland & Nov. 30th. 1905

H. J. Menon Esq.
Atty at Law
DuQuois, Pa.

Dear Sir:- Enclosed I send you report
of Nicotiana, which please examine and
if correct please file in the Prothonotaries
Office.

Yrs Sincerely
Geo. L. Smith.

ROAD VIEWERS' NOTICE

NOTICE IS HEREBY GIVEN that the undersigned Viewers, appointed by the Court of Quarter Sessions of Clearfield county, Pennsylvania, to view a *public* Road leading from a point at the line of DuBois Borough, at the north end of Juniatta Street,

in *Sandy* Township, to a point in the public highway, leading from DuBois to S. M. Wilson's, and known as the Hettrick road, at the south line of Anthony Kemupp's farm,

in *Sandy* Township, in the county aforesaid, will meet at the ~~house~~ ^{Point} of beginning of said proposed public road, in *Sandy* Township, on *Wednesday*, the *25th* day of *October* A. D. 1905, at 1 o'clock P. M., to attend to the duty assigned them, of which time and place aforesaid all parties interested will please take notice.

Geo. C. Kirk

J. H. Edinger

C. H. Goodlander

Viewers.

October 24, 1905.

Notice to the County
Commissioners of Ocean
field Co., Ga.

Now Oct. 11th 1905,
Service of the within
Notice accepted,

Co Commissioners
By W. H. Davis
Clerk

Answer Thas. H. H.

ROAD VIEWERS' NOTICE

NOTICE IS HEREBY GIVEN that the undersigned Viewers, appointed by the Court of Quarter Sessions of Clearfield county, Pennsylvania, to view a public Road leading from a point at the line of DuBois Borough, at the north end of Juniatta Street,

in Sandy Township, to a point in the public Highway, leading from DuBois to S. M. Wilson's, and known as the Hettrick road, at the south line of Anthony Kempp's farm,

in Sandy Township, in the county aforesaid, will meet at the ^{Point} ~~house~~ of beginning of said proposed public road, in Sandy Township, on Wednesday, the 25th day of October A. D. 1905, at 1 o'clock P. M., to attend to the duty assigned them, of which time and place aforesaid all parties interested will please take notice.

Geo. C. Kirtz

J. H. Edinger

C. H. Goodlander

Viewers.

October 9th, 1905.

And now Oct-10th 1905, we hereby
accept service of the within notice

J. M. Rearinger

W. H. Walburn

Supervisor of Sandy Township

Oct-12 1905

I hereby accept ~~service~~ of the within
notice

And now Oct-14 1905-

We the undersigned do hereby accept service
of the within notice, being legal owner on proposed land

V. C. Laughlin

E. M. Otchee

M. M. Minnis

Anson Whipp

George Minnis Jr.

Robert Minnis

George Whipp

N. C. King.

Release
once to
person

Notice to Supervisors of time and place of view of A public Road
In Sandy Township, agreeably to the Act of Assembly of March 29th 1905

To *J M Reisinger & W K Walburn*

Supervisors of Sandy Township, Clearfield County, Pa.

You are hereby notified that the viewers appointed
by the Court of Quarter Sessions of the Peace, in and for the County
of Clearfield, Pa., to view and lay out a public road in the Township of
Sandy, in said County, to begin at a point at the line of Du Bois Bor-
ough, at the North end of Juniatta Street and extending to a point in
the public high way leading from Du Bois to S.M. Wilson's and known as
the Hetrick road at the South Line of Anthony Knupps farm, in said
Township of Sandy, County and state aforesaid, will meet for the purpo-
ses of their appointment, at the point of beginning of said Public Road
in Sandy Township, on Wednesday the 25th day of October A.D. 1905, at
which time and place you may be present if you so desire.

"Oct-10" 1905

D.S. Herron
=====
Attorney for, Petitioners

Clearfield County SS:-

D.S. Herron, attorney for the petitioners for the public
road above mentioned, being sworn according to law, doth depose and
say that he served and left with *J M Reisinger & W K Walburn*
Supervisors of the Township of Sandy, Clearfield County, Pa., true and
attested copies of the above notice, informing them of the contents
thereof the 10th day of October A.D. 1905

Sworn to and subscribed before
me this day of October
1905

D.S. Herron

S. M. T. Barclay

Justice of the Peace

30 - 100
MAY 3, 1903