

KET No. ....

Number 5 Term Sep Y

Road in Lawrence  
Township

Versus

U. S. #100. Pag. 134

Part Tax. PA. 17457

Public Road in Lawrence ) No. 5 September Sessions 1906.  
Township. ) Exceptions to Report of Re-viewers

OPINION.

March 12th, 1907.

The Viewers appointed in this case reported against the necessity of the road asked for, while the Re-viewers appointed by the Court at September Sessions reported in favor of the road. To this report a number of exceptions were filed on behalf of Mrs. Mary Ann Evans, devisee of W. R. Morgan, deceased, through whose property the road was laid out. Without passing upon the validity of these exceptions, and in conformity with our practice heretofore, we think it advisable to direct a re-review. Where the necessity of the road is in question this is always the better practice, as viewers go upon the ground and hear all the parties in interest and view the premises with the idea of determining the question of necessity, and in our judgment it saves time, money and costs and reaches a more nearly just conclusion to thus submit to the tribunal of Viewers the whole question of necessity. Especially is this true if the exceptions are sustainable, because it would simply result in a new application for Viewers for the same road.

We, therefore, direct that a new order to view go out and name C. B. Alexander, John C. Barclay and <sup>James Savage</sup> ~~W. P. Mahaffey~~ as viewers for said purpose.

By the Court,

*Allison P. Smith*  
P. J.

No. 5 September Sessions 1906.

Public Road in Lawrence Town-  
ship.

OPINION.

MAR 19 1907  
RECEIVED  
TOWN CLERK

IN THE COURT OF QUARTER SESSIONS OF CLEARFIELD COUNTY.

To the Honorable Allison O. Smith, Judge of said Court.

The petition of the undersigned inhabitants of the township of Lawrence, county of Clearfield, and state of Pennsylvania, respectfully represents:-

That viewers appointed by the said Court, reported to the last term thereof, to-wit, September term 1906, that they were of the opinion that there was no occasion to lay out the public road described in the petition and reported to your Honorable Court against said road, said public road beginning at a point in the public road leading from Clearfield to Bloomington at the line between the A.C. Tate and W.R. Morgan farms in the township of Lawrence and ending at a point on public road, known as the Hogback road leading from the residence of John Owens to Susquehanna river, at a point at or near where the line between Calwell, W. H. Miller and John Garrison place in Lawrence township, Clearfield county, Pennsylvania, crosses said road, that the said road, your petitioners believes, is necessary for public use.

The petitioners, therefore, showing that they are persons interested, pray the Court to appoint three persons properly qualified to review the ground proposed for said road and make report of their proceedings at the next term of this Court.

And they will ever pray.

<i>J. S. Hunt</i>	<i>Joseph Hewitt</i>
<i>Eleazer Thompson</i>	<i>J. D. Oliver</i>
<i>J. M. Rowley</i>	<i>E. C. Lewis</i>
<i>Sam Mitchell</i>	<i>W. V. Batchelor</i>
<i>Wm. Clark</i>	<i>Ed. J. Henry</i>
<i>James S. S. S.</i>	<i>John R. Morgan</i>
<i>Andrew Mitchell</i>	<i>Carl Lewis</i>

R. T. Morgan  
B. D. Merrill  
W. C. Jones  
R. A. Cherry  
J. L. Bess

Andrew Garrison  
Wm. Proud.  
Gust Lerner  
John T. Morgan  
D. S. Young  
John Richards  
Wm. Wilder  
John Palmer  
Andrew Lerner  
M. S. Lhernick  
Thos. Cox  
John Thompson  
John Wilson  
Chas. Johnson  
Frank Johnson  
A. M. Johnson  
Gust. Erikson  
Lafe Thompson  
Lew. Rowles  
Thomas Morgan  
Harry A. Ogden

B. J. Howell  
John L. Young  
Elmer O. Miller  
Evans Miller  
Dra W. Miller  
W. E. Miller  
Ed. W. Carson  
Edgar B. Read  
Arms to Read  
Curtis Read  
L. P. Schilling  
E. E. Smith  
L. V. C.  
Jas. Spack  
Hazen Freeman  
Jas. Spack  
Jas. Green  
Frank B.  
Jas. B.  
Elmer B.



Ed. Sweet

Edward Searcy

Thomas Searcy

Ephraim Searcy

Samuel Searcy

Samuel Searcy

L. E. Searcy

J. M. Schooley

A. L. Hetchinson

H. Jacobsen

J. A. Reich

P. A. Reich

John S. Searcy

Sam. Hill

P. S. Rowles

Scott Rowles

Allen. Brown

S. H. Rowles

R. H. Searcy

W. H. Searcy

At a Court of Quarter Sessions of the Peace held at Clearfield, in the County of said County on the 10th day of September A.D. 1906, before the Honorable Allison O. Smith, President Judge thereof,

Upon the petition of divers inhabitants of the township of Lawrence in said county, setting forth that viewers appointed by the said Court reported to the last term thereof, to-wit, September term 1906, that they were of the opinion that there was no occasion to lay out the public road described in the petition and report to your Honorable Court against said road, said public road beginning at a point in the public road leading from Clearfield to Bloomington at the line between the A.C. Tate and W.R. Morgan farms in the township of Lawrence and ending at a point on public road, known as the Hogback road leading from the residence of John Owens to Susquehanna river, at a point at or near where the line between Calwell, W.H. Miller and John Garrison place in Lawrence township, Clearfield county, Pennsylvania, crosses said road, the Court on due consideration, do appoint *John M. Crump, John A. Dale and George D. Bunker* and *Leander Scamney* who, after being respectively sworn or affirmed to perform the duties of their appointment with impartiality and fidelity are to review the said road and parties adjacent, and if they or any of them, review the same, and any of the actual reviewers claim that there is occasion for such road they shall proceed to lay out the same, as agreeably to the desire of the petitioners as may be, having respect to the best ground for a road, and the shortest distance, and in such manner as do the least injury to private property; and shall make report of their proceeding to the next Court of Quarter Sessions to be held for the said county, stating particularly whether they judged the same nec-



essary for a public road; and to furnish along with said report, plot or draft of the said road, and the courses and distances, together with references to the improvements through which it may pass.

By the Court:

*Allison D. Smith*  
*Rj.*

David.  
5 Apr 1946

RECEIVED  
JUN 1 1946

R New

Clearfield County, ss:

At a Court of Quarter Sessions of the Peace of the county of Clearfield, Pennsylvania, held at Clearfield, in and for said county, on the 12 day of June, A. D. 1906, before the Judge of said Court, upon a petition of sundry inhabitants of the township of Lawrence, in said county, setting forth that

they labor under great inconvenience for want of a public road or highway, beginning at a point on the public road leading from Clearfield to Bloomsington at the line between the A. C. Tate and W. R. Morgan farms in said Twp. and ending at a point on the public road known as the Hogback road leading from the residence of Mrs. Owens to the Susquehanna River, at a point as near where the line between Col. Sweet, W. H. Miller and Mrs. Garrison place in Lawrence Twp. crosses said road

and therefore praying the Court to appoint proper persons to view ~~and lay out~~ the same according to law, Report to May Term whereupon the Court, upon due consideration had of the premises, do order and appoint C. B. Alexander Mrs. C. Barclay and James Savage who, after being respectively sworn or affirmed to perform the duties of their appointment with impartiality and fidelity, are to view the grounds proposed for said road, and if they view the same and any two of the actual viewers agree that there is occasion for such road, they shall proceed view and lay out the same agreeable to the desire of the petitioners, as may be, having respect to the best ground for a road and the shortest distance, and in such manner as to do the least injury to private property, and state particularly, whether they judge the same necessary for a PUBLIC or PRIVATE road, together with a plot or draft of the same, with the courses and distances and reference to the improvements through which it passes, and shall also procure releases of damages from persons through whose land said road may pass, or failing to procure such releases, shall assess the same, if any sustained, and shall make report thereof to the next Court of Quarter Sessions to be held for said county, in which report they shall state that they have been sworn and affirmed according to law. Notice is directed to be given to the owners or occupants of seated land through which the within road is intended to pass, of the time of the view, according to the 147th Rule of Court.

BY THE COURT.

Roll B. Thompson  
Clerk.

## RELEASE OF DAMAGES.

*Know all Men by these Presents, That we, the undersigned owners of lands through which the road located by the viewers, under the annexed order, passes for and in consideration of the sum of ONE DOLLAR to us respectively paid by the \_\_\_\_\_ at and before \_\_\_\_\_ the en sealing and delivery hereof, have remised, released and forever quit-claimed; and do hereby remise, release and forever quit-claim to the said \_\_\_\_\_ all damages that may arise to us respectively by reason of the location and opening of the said road, so that neither we nor any of us, nor any person claiming under us, can or may hereafter ask, sue for, demand, have or receive any damages for injuries arising or growing out of the location and opening of the road aforesaid.*


*Witness our hands and seals this \_\_\_\_\_ day of \_\_\_\_\_ A. D. 190\_\_\_\_\_.*

\_\_\_\_\_  
*Seal*

\_\_\_\_\_  
*Seal*

\_\_\_\_\_  
*Seal*

\_\_\_\_\_  
*Seal*



## ASSESSMENT OF DAMAGES.

*The following persons, having refused to release the damages to which they respectively may be entitled by reason of the location and the opening of the said road in the annexed return described, we, the undersigned viewers, under oath in pursuance of our duty, under the Act of Assembly, do assess their damages and make report thereof, as follows:*

*To \_\_\_\_\_ the sum of \_\_\_\_\_*

*To \_\_\_\_\_ the sum of \_\_\_\_\_*

*To \_\_\_\_\_ the sum of \_\_\_\_\_*

*Witness our hands this \_\_\_\_\_ day of \_\_\_\_\_ A. D. 190\_\_\_\_\_.*

\_\_\_\_\_  
\_\_\_\_\_  
\_\_\_\_\_

# ROAD VIEWERS' NOTICE

NOTICE IS HEREBY GIVEN that the undersigned Viewers, appointed by the Court of Quarter Sessions of Clearfield county, Pennsylvania, to view PUBLIC Road leading from

a point on road leading from Clearfield to Bloomington at line between W.R.Morgan and A.C.Tate lands

in LAWRENCE Township, to a point on "Hog-back" road at line between W.H.Miller and Jas. R.Norris lands or near by

in Lawrence Township, in the county aforesaid, will meet at the house of PLACE OF VIEW NEAR A.C.TATE DWELLING LAWRENCE, in

Township, on WEDNESDAY, the 17th day of APRIL, A. D. 1907, at 9 o'clock A.M., to attend to the duty assigned them, of which time and place aforesaid all parties interested will please take notice.

C. B. Alexander

J. C. Barclay

Jas. Savage

Viewers.

CLEARFIELD, PA. April 6, 1907.

190

*now Apr 8, 1907 I hereby accept service of this notice of road view.*

*H. B. McWhorter, Supervisor*

Accepted by Eco. Commissioners Apr 8 '07  
Anna Murray  
Acting Clerk

# ROAD VIEWERS' NOTICE

NOTICE IS HEREBY GIVEN that the undersigned Viewers, appointed by the Court of Quarter Sessions of Clearfield county, Pennsylvania, to view Public Road leading from

a point on road leading from Clearfield to Bloomington at line between W.R.Morgan and A.C.Tate lands

in Lawrence T Township, to point on "Hog-back" road at line between W.H.Miller and Jas. Norris lands or near by

in Lawrence Township, in the county of FLAGE aforesaid, will meet at the house of view near A.C.Tate dwelling Lawrence, in

Township, on Wednesday, the 17 day of April, A. D. 1907, at 9 o'clock A.M., to attend to the duty assigned them, of which time and place aforesaid all parties interested will please take notice.

C. B. Alexander

J. C. Barclay

James Bowyer

Viewers.

Clearfield, Pa. April 6th 1907., 1907.

Land Owners  
J. H. Miller  
J. B. J. Norris

Supervisors  
Jas. Spaw. Jr.  
J. M. M. Reed

I the under sign notified  
Mrs. Evans by letting  
he read the contents  
of the within paper  
J. H. Miller



# ROAD VIEWERS' NOTICE

NOTICE IS HEREBY GIVEN that the undersigned Viewers, appointed by the Court of Quarter Sessions of Clearfield county, Pennsylvania, to view.....PUBLIC.....Road leading from

a point on road leading from Clearfield to Bloomington at line between W.R.Morgan and A.C.Tate lands

in.....LAWRENCE.....Township, to a point on "Hog-back" road at line between W.H.Miller and Jas. R. Norris lands or near-by

in.....LAWRENCE.....Township, in the county aforesaid, will meet at the house of

PLACE OF VIEW NEAR A.C.TATE  
Dwelling....., in.....LAWRENCE

Township, on.....WEDNESDAY....., the.....17th..... day of.....APRIL....., A. D. 1907, at 9 o'clock A.M., to attend to the duty assigned them, of which time and place aforesaid all parties interested will please take notice.

G. B. Alexander

J. L. Barclay

Jas. Savage

Viewers.

CLEARFIELD, PA. APRIL 6, 1907.

, 190 .

Now 10 Apr 1907 service is  
highly accepted on this  
notice

Lillie Tate Newling

Oscar Mitchell Esq  
Alfreda

I just rec'd this of Lillie, stating if OK  
to forward to you. I wish to state <sup>for her</sup> if from  
what I understand. If this is to run from  
our dwelling we will object - for it was  
to go down lane between us &  
Morgan -

Yours  
Lillie Tate Newling  
Per A. C. Tate

# ROAD VIEWERS' NOTICE

NOTICE IS HEREBY GIVEN that the undersigned Viewers, appointed by the Court of Quarter Sessions of Clearfield county, Pennsylvania, to view PUBLIC Road leading from

a point on road leading from Clearfield to Bloomington at line between W.R.Morgan and A.C.Tate lands

in LAWRENCE Township, to a point on "Hog-back" road at line between W.H.Miller and Jas. R. Norris lands or near-by

in LAWRENCE Township, in the county aforesaid, will meet at the house of PLACE OF VIEW NEAR A.C.TATE

DWELLING, in LAWRENCE

Township, on WEDNESDAY, the 17th

day of APRIL, A. D. 1907, at 9 o'clock A. M., to attend to the duty assigned them, of which time and place aforesaid all parties interested will please take notice.

G. B. Alexander

J. L. Barclay

Jas. Savage

Viewers.

CLEARFIELD, PA. APRIL 6, 1907.

, 190 .

now to Mr. Serrant accepted  
on this notice.

        
I note you say near dwellings of  
H.C. Sate. If you change line of road  
it may not be as acceptable bus -

Served one of these notice  
on J.B. Snyder Swardian of team  
Snyder 5 days or more prior to view.  
Oscar Mitchell

TO THE HONORABLE ALLISON O. SMITH. PRESIDENT JUDGE OF THE COURT  
OF QUARTER SESSIONS OF CLEARFIELD COUNTY. PENNSYLVANIA.

We the undersigned Viewers for Re-View of Public Road herein mentioned respectfully report that we gave good and lawful notice of said view to the County Commissioners of Clearfield County, to the Supervisors of Lawrence Township, to the property owners along route of said view, and notices were posted in the vicinity of proposed view all according to law. Copies of notices with signatures are herewith attached.

On April 17th. 1907 as per notices given your Viewers met as appointed and being severally affirmed, proceeded to view and to receive testimony for and against proposed road and Re-review.

Your Viewers found a strong sentiment in favor of this proposed road by citizens of the vicinity and as already located. Only one party offered objections to this road, namely Mr. --- Evans representing the Morgan Est. through which property a portion of the proposed road would pass. Mr. Evans stated that the Morgan Heirs did not want this proposed road to pass through their lands and claimed that the placing of this road through their property would cause them damages to the extent of \$400.00.

As the Morgan Est. has been allowed \$100.00 damages by previous View, we, your present Viewers, believe this said amount is ample payment for any damages that may occur to the Morgan Est. by opening this road.

Your Viewers have further examined the proposed location of said road and believe same is reasonably well placed with reference to cost of construction, convenience of the public and grades.

Your Viewers believe further that the proposed road is a necessity and will be a great convenience to the citizens of that neighborhood and the public, and would therefore endorse the report of the previous Viewers granting said road, and as no other damages were asked, would recommend that the amount specified be paid the Morgan Est. and no other damages be allowed. The road to have the following location, per previous view;

Beginning at a point on the "Hogback" road where the line between J.R. Norris and D. Bloom crosses same, Thence South S33° W. 165; S. 5 W. 135; S35 E 170; S47-30 E. 150; S. 60 E. 158; S. 55 E. 100; S. 40 E. 243; S41 E. 182 to line of W. H. Miller Crossing to Miller Land S. 45 E. 230; S. 58 E. 114; S70 E. 121; S72 E. 127; Crossing Spring Run S. 50 ; S78 W. 187; S. 61 W. 140; Crossing back on Bloom S. 20 W. 95; S. 24 E. 120; S. 32 E. 125 to Morgan cross line (N. 62 E.) S. 40 E. 121; S34 E. 165; S. 52 E. 500; Crossing line between Morgan and Tate (S. 26-1/2 E.) S. 55 E. 186; S. 70 E. 161; S. 72 E. 140; to Spring Run, S. 3 E. 149; S. 40 W. 110; S. 53 W. 94; S46-30 W. 100; to Morgan line, S. 30 W. 90; S. 2 W. 64; S. 37 E. 218; S. 27 E. 109; S. 40 E. 183; S. 69 E. 64; S. 72 E. 117 to corner of Morgan field; Thence along line between Morgan and Tate Lands S. 26-30 E. 400 ft. to Bloomington road opposite road leading to O'Shanter; Total distance 5640 ft. Maximum grade 4-40. A copy of previous draft is herewith attached.

Witness our hands this 22nd. day of April A.D. 1907.

*John B. Alexander*  
*James H. Barclay*  
*James H. Barclay*

# Re. Review

Nov 5 Sept Sessions, 1906

## ORDER

To view & lay out a road for O. B. Alexander in the township of Lawrence, Clearfield County

May Sessions, 1907, read and confirmed N. S. Road to be opened 33 feet wide, except where there is side hill cutting or embankment and bridging, there to be 16 feet wide. By the Court

Sept 24, 1907, William O. Smith confirmed absolutely by the Court

William O. Smith

Filed 1907

Fees \$1.25 paid by O. B. Alexander

NOTE.—In case of a private road, the release must be executed in favor of the petitioner for said road.  
Also—viewers will carefully note the number of days employed, and set the amount out at the foot of their return.

Reviewers cannot interfere with damages assessed by the original viewers, except so far as the location may be changed by the reviewers.

N. B.—If the viewers believe the parties are not entitled to damages, taking into consideration the advantages as well as the disadvantages of the road, they will report to that effect.

AMOUNT.

O. B. Alexander } Days 3 }  
Miles 10 } \$13.00

J. C. Barclay } Days 2 }  
Miles 10 } \$5.00

James Savage } Days 2 }  
Miles 10 } \$5.00

Days }  
Miles }

Days }  
Miles }

Wm. Miller  
Alex. Ruckey

IN THE COURT OF QUARTER SESSIONS OF CLEARFIELD COUNTY.

In the matter of the application of the citizens of  
Lawrence township for a public road or highway.

To James Spackman, Peter Gearhart and J. Mansfield Read,  
Supervisors of the township of Lawrence:-

You are hereby notified that an application will be made  
on the tenth day of September 1906, at 1:30 o'clock P.M. to  
the Judge of the above named Court for the appointment  
of viewers to view a public road, beginning at a point on pub-  
lic road leading from Clearfield to Bloomington at a line be-  
tween the A.C. Tate and W.R. Morgan farm in said township and  
ending at a point on public road known as the Hogback road,  
leading from the residence of John Owens to the Susquehanna  
river at a point at or near where the line between Calwell,  
W.H. Miller, and the John Garrison place, in Lawrence township,  
Clearfield county, Pennsylvania, crosses said road.

Deane Mitchell  
Attorney.

Now, *Sept 3* day of September 1906, I hereby accept  
notice of the service of the foregoing notice, and also at the  
time of said acceptance a duly attested copy of said notice  
was handed to me.

James Spackman

Now, *Sept 3* day of September 1906, I hereby accept  
notice of the service of the foregoing notice, and also at the  
time of said acceptance a duly attested copy of said notice  
was handed to me.

Peter Gearhart

Now, *Sept 3* day of September 1906, I hereby accept notice  
of the service of the foregoing notice, and also at the time of  
said acceptance a duly attested copy of said notice was handed  
to me.

J. Mansfield Read

original signed return

JOS. H. ROWLES JP.  
OLANTA. GA

Olanta, March 2, 1905

The Honorable A O Smith P.2.  
Sir I write you in regard  
of Township road in the upper  
end of Lawrence Township  
as there is objections filed to it  
you Honor we would like  
to the road confirmed as it is  
an Out let for us in the winter  
we are shut in by Drifts so that  
we cant get to Curwensville  
or Clearfield for week if that  
road was opened down the Draft  
then we would have an outlet  
to the River then we could  
go to Clearfield without drifts  
All up in of the Township is for  
it except those that are fighting it  
Hoping you wil consider our case  
your Obedient Servant J H Rowles  
J.P.




Aug 1. 1908. We the undersigned  
Superisors of Lawrence Twp  
do certify that the public road  
lately laid out through land of  
Morgan Estate has been opened  
for travel.

A. B. McMullen.  
Jas Spackman

5 Sept 11 1906

Booth



Clearfield County, ss:

At a Court of Quarter Sessions of the Peace of the county of Clearfield, Pennsylvania, held at Clearfield, in and for said county, on the 12 day of June, A. D. 1906 before the Judge of said Court, upon a petition of sundry inhabitants of the township of Lawrence, in said county, setting forth that

they labor under great inconvenience for want of a public road or highway beginning at a point on the public road leading from Clearfield to Bloomington at the line between the A. C. Tate and W. R. Morgan farms in said Twp, and ending at a point on the public road known as the Stagback Road, leading from the residence of John Owens to the Susquehanna River, at a point at or near where the line between Caldwell, W. H. Miller and the John Gourison place in Lawrence Twp. crosses said road.

and therefore praying the Court to appoint proper persons to view and lay out the same according to law, Report to next term whereupon the Court, upon due consideration had of the premises, do order and appoint Harry Byers, J. A. Salter, W. P. Mohaffey who, after being respectively sworn or affirmed to perform the duties of their appointment with impartiality and fidelity, are to view the grounds proposed for said road, and if they view the same and any two of the actual viewers agree that there is occasion for such road, they shall proceed to view and lay out agreeable to the desire of the petitioners, as may be, having respect to the best ground for a road and the shortest distance, and in such manner as to do the least injury to private property, and state particularly, whether they judge the same necessary for a PUBLIC or PRIVATE road, together with a plot or draft of the same, with the courses and distances and reference to the improvements through which it passes, and shall also procure releases of damages from persons through whose land said road may pass, or failing to procure such releases, shall assess the same, if any sustained, and shall make report thereof to the next Court of Quarter Sessions to be held for said county, in which report they shall state that they have been sworn and affirmed according to law. Notice is directed to be given to the owners or occupants of seated land through which the within road is intended to pass, of the time of the view, according to the 147th Rule of Court.

BY THE COURT.

Roll B Thompson  
Clerk.

## RELEASE OF DAMAGES.

*Know all Men by these Presents, That we, the undersigned owners of lands through which the road located by the viewers, under the annexed order, passes for and in consideration of the sum of ONE DOLLAR to us respectively paid by the..... at and before the en sealing and delivery hereof, have remised, released and forever quit-claimed; and do hereby remise, release and forever quit-claim to the said..... all damages that may arise to us respectively by reason of the location and opening of the said road, so that neither we nor any of us, nor any person claiming under us, can or may hereafter ask, sue for, demand, have or receive any damages for injuries arising or growing out of the location and opening of the road aforesaid.*


*Witness our hands and seals this..... day of.....*  
*A. D. 190.....*

.....  
*Seal*

.....  
*Seal*

.....  
*Seal*

.....  
*Seal*



## ASSESSMENT OF DAMAGES.

*The following persons, having refused to release the damages to which they respectively may be entitled by reason of the location and the opening of the said road in the annexed return described, we, the undersigned viewers, under oath in pursuance of our duty, under the Act of Assembly, do assess their damages and make report thereof, as follows:*

*To..... the sum of.....*

*To..... the sum of.....*

*To..... the sum of.....*

*Witness our hands this..... day of..... A. D. 190 ..*

.....

.....

.....

Service Receipt

Thurs 19<sup>th</sup> July 1906

County Commissioners

By Arthur  
Clerk

Nov 31 July 1906

Notice was served by  
Petitioners on Supervisors  
as required by law - two  
being present at meeting.

Notice was served on  
land owners as required  
by rule of court and notice  
mailed to 3 non resident  
land owners.

Harry Byers  
Clerk

# ROAD VIEWERS' NOTICE

NOTICE IS HEREBY GIVEN that the undersigned Viewers, appointed by the Court of Quarter Sessions of Clearfield county, Pennsylvania, to view

*Public* Road leading from a point on the Public road leading from Clearfield to Bloomington at the line between the A. C. Tate and W. R. Morgan farms

in *Lawrence* Township, to a point on the Public road known as the ~~black~~ Road leading from the residence of John Owens to the Susquehanna River at a point at or near where the line between Caldwell ~~W. H. Miller and the John Garrison place in Lawrence~~ crosses said road

in *Lawrence* Township, in the county aforesaid, will meet at the ~~house of~~ Last named point *—*, in *Lawrence*

Township, on *Tuesday*, the *31st* day of *July*, A. D. 1906, at 11 o'clock A. M., to attend to the duty assigned them, of which time and place aforesaid all parties interested will please take notice.

*Harry Byers*  
*J. A. Dale*  
*W. P. Mahaffey*  
Viewers.

*Clearfield Pa. July 19, 1906.*

To Honorable Allison O. Smith President  
Judge of the Court of Quarter Sessions of Chesh-  
field County, we the undersigned, viewers appoint-  
ed by the within order of court to view and  
lay out the road therein mentioned re-  
spectfully report that we gave good and  
lawful notice of the said view and met agree-  
able thereto, and having been severally sworn or  
affirmed, we viewed the grounds ~~proposed for~~  
said road and are of opinion that there is no  
occasion for a public road between the points  
mentioned in the within order to view and therefore  
report against laying out the road as prayed for  
by the petitioners.

Witness our hands this thirty first  
day of July A D 1906

Harry Byers  
John A. Dale  
W. P. Mahaffey

No. 5 Sept Sessions, 1906

ORDER

To view and lay out a road for Public Use in the township of Lawrence Clearfield County

Sept Sessions, 1906, read and confirmed Ni. Si. Road to be opened 33 feet wide, except where there is side hill cutting or embankment and bridging, there to be 16 feet wide.

By the Court  
William C. Smith  
J. C. 1906  
absolute agreement of  
viewing survey  
By the Court

Filed 190  
Fees \$1.25 paid by W. N. Miller

W. N. Miller  
CLERK

NOTE.—In case of a private road, the release must be executed in favor of the petitioner for said road.  
Also—viewers will carefully note the number of days employed, and set the amount out at the foot of their return.  
Reviewers cannot interfere with damages assessed by the original viewers, except so far as the location may be changed by the reviewers.  
N. B.—If the viewers believe the parties are not entitled to damages, taking into consideration the advantages as well as the disadvantages of the road, they will report to that effect.

AMOUNT.	
Harry Byers	Days 2 Miles 6 \$ 8.00
Joel Gale	Days 1 Miles 4 \$ 2.40
W. F. Mahaffey	Days 2 Miles 6 \$ 4.60
	Days Miles
	Days Miles



Clearfield County, ss:

At a Court of Quarter Sessions of the Peace of the county of Clearfield, Pennsylvania, held at Clearfield, in and for said county, on the 14th day of September, A. D. 1906, before the Judge of said Court, upon a petition of sundry inhabitants of the township of Laurum

\_\_\_\_\_ , in said county, setting forth that they labor under great inconvenience for want of a public Road or Highway beginning at a point on the public road leading from Clearfield to Bloomington at the line of A. C. Tate and W. R. Morgan farms in said Township & ending at a point on the public road known as Hogback road leading from the Residence of John Owens to the Susquehanna River at a point just or near where the line between W. H. Miller and the John Garrison place in Laurum Twp. Cross said road.

and therefore praying the Court to appoint proper persons to view the same according to law, whereupon the Court, upon due consideration had of the premises, do order and appoint J. M. Cressy, Geo. D. Funk & Randall Penning who, after being respectively sworn or affirmed to perform the duties of their appointment with impartiality and fidelity, are to view the grounds proposed for said road, and if they view the same and any two of the actual viewers agree that there is occasion for such road, they shall proceed to Report

Same agreeable to the desire of the petitioners, as may be, having respect to the best ground for a road and the shortest distance, and in such manner as to do the least injury to private property, and state particularly, whether they judge the same necessary for a PUBLIC or PRIVATE road, together with a plot or draft of the same, with the courses and distances and reference to the improvements through which it passes, and shall also procure releases of damages from persons through whose land said road may pass, or failing to procure such releases, shall assess the same, if any sustained, and shall make report thereof to the next Court of Quarter Sessions to be held for said county, in which report they shall state that they have been sworn and affirmed according to law. Notice is directed to be given to the owners or occupants of seated land through which the within road is intended to pass, of the time of the view, according to the 147th Rule of Court.

BY THE COURT.

Roll J. Thompson

Clerk.

## RELEASE OF DAMAGES.

*Know all Men by these Presents, That we, the undersigned owners of lands through which the road located by the viewers, under the annexed order, passes for and in consideration of the sum of ONE DOLLAR to us respectively paid by the..... at and before the enrolling and delivery hereof, have remised, released and forever quit-claimed; and do hereby remise, release and forever quit-claim to the said..... all damages that may arise to us respectively by reason of the location and opening of the said road, so that neither we nor any of us, nor any person claiming under us, can or may hereafter ask, sue for, demand, have or receive any damages for injuries arising or growing out of the location and opening of the road aforesaid.*

*Witness our hands and seals this..... day of.....  
A. D. 190.....*

*Seal*

*Seal*

*Seal*

*Seal*



## ASSESSMENT OF DAMAGES.

*The following persons, having refused to release the damages to which they respectively may be entitled by reason of the location and the opening of the said road in the annexed return described, we, the undersigned viewers, under oath in pursuance of our duty, under the Act of Assembly, do assess their damages and make report thereof, as follows:*

*To W. R. Morgan the sum of One hundred dollars*  
*To..... the sum of.....*  
*To..... the sum of.....*

*Witness our hands this 30<sup>th</sup> day of November A. D. 1906.*

*J. M. Brown*  
*Jacob Bunge*  
*L. Running*

To The Honorable Court.

We the undersigned Viewers appointed by Your Honorable Court to view and lay out a Public Road in Lawrence Township Met as per notices posted and word according to law, and having been severally affirmed proceeded to view and lay out same as shown by the following notes of Survey.  
Beginning at a point on the "Hog-back" road where the line between J.R. Norris and O. Bloom crosses same, thence South  $33^{\circ} 11'$ ,  $165'$ , S.  $5^{\circ} 11'$ ,  $135'$ , S.  $35^{\circ} 17'$ , S.  $47^{\circ} 30'$ , E.  $150'$ , S.  $60^{\circ} 15'$ , S.  $55^{\circ} 10'$ , S.  $40^{\circ} 18'$ , S.  $41^{\circ} 18'$ , to line of W.H. Miller, crossing to Miller land S.  $45^{\circ} 23'$ , S.  $58^{\circ} 11'$ , S.  $70^{\circ} 12'$ , S.  $72^{\circ} 12'$ , crossing Spring run S.  $50^{\circ} 18'$ , S.  $78^{\circ} 18'$ , S.  $51^{\circ} 14'$ , crossing back on Bloom S.  $20^{\circ} 11'$ , S.  $24^{\circ} 12'$ , S.  $32^{\circ} 12'$ , to Morgan cross line. (N.  $62^{\circ} 12'$ , S.  $40^{\circ} 12'$ , S.  $34^{\circ} 16'$ , S.  $52^{\circ} 50'$ , crossing line between Morgan and Tate, (S.  $26^{\circ} 12'$ , S.  $53^{\circ} 18'$ , S.  $70^{\circ} 16'$ , S.  $72^{\circ} 14'$ , to Spring run, S.  $3^{\circ} 14'$ , S.  $40^{\circ} 11'$ , S.  $53^{\circ} 14'$ , S.  $46^{\circ} 30'$ , N.  $100'$ , to Morgan line, S.  $30^{\circ} 19'$ , S.  $2^{\circ} 11'$ , S.  $37^{\circ} 18'$ , S.  $27^{\circ} 10'$ , S.  $40^{\circ} 18'$ , S.  $69^{\circ} 14'$ , S.  $72^{\circ} 11'$ , to Corner of Morgan field. Thence along line between Morgan and Tate lands S.  $26^{\circ} 30'$ , E. 400 ft to Bloomington Road, opposite road leading to O'Shautes, a total of 5640'.  
Maximum gradient -  $4^{\circ} 40'$ .

We heard all the available testimony for and against said proposed road, and find a very large number of citizens in the vicinity anxious for such a road, and opposition by only one person, a property holder. We therefore agree that such a road is a public necessity, and recommend that the same be granted as a Public Road. We believe that such a road would be more of a benefit than damage to all the property owners except W.R. Morgan farm. Respectfully submitted.

November 24, 1906.

J. M. Truitt  
Jacob Burge  
L. Sharning } Viewers

Jacob Burge appointed by the Court  
on account of illness of Geo. Runk.

July 17th 1909 bridge in creek having declined to have beam 12  
 distance - passed bridge in creek having declined to have beam 12  
 as of Nov. 24, 1909 - the said applicant having been in fact  
 made on that day or the day before and the record  
 by the Court.  
 William C. Smith

*Revised*

No. 5 Sept Sessions, 1906

**ORDER**

To view *W. Ray Cate* a  
 road for *Public* use in the  
 township of *Chavangee*,  
 Clearfield County *Pa*

*Sept* *Nov* Sessions, 1906,  
 read and confirmed. *Ni. Si.*  
 Road to be opened 33 feet  
 wide, except where there is  
 side hill cutting or embank-  
 ment and bridging, there to  
 be 16 feet wide.  
*By the Court*  
*William C. Smith*

Filed *190*  
 Fees \$1.25 paid by *W. Ray Cate*

NOTE:—In case of a private road, the release must be executed  
 in favor of the petitioner for said road.  
 Also—Viewers will carefully note the number of days employed,  
 and set the amount out at the foot of their return.  
 Reviewers cannot interfere with damages assessed by the origi-  
 nal viewers except so far as the location may be changed by the  
 reviewers.  
 N. B.—If the viewers believe the parties are not entitled to dam-  
 ages, taking into consideration the advantages as well as the  
 disadvantages of the road, they will report to that effect.

		AMOUNT.	
<i>J. M. Lenson</i>	Days <i>3</i>	<i>12.00</i>	
	Miles <i>2.5</i>	<i>2.50</i>	
		<i>14.50</i>	
<i>L. Denning</i>	Days <i>2</i>	<i>4.00</i>	
	Miles <i>1.0</i>	<i>1.00</i>	
		<i>5.00</i>	
<i>Jacob Berge</i>	Days <i>2</i>	<i>4.00</i>	
	Miles <i>1.0</i>	<i>1.00</i>	
		<i>5.00</i>	
<i>W. H. Miller</i>	Days <i>1</i>	<i>1.00</i>	
	Miles <i>.25</i>	<i>.25</i>	
		<i>1.25</i>	
<i>Ralph Campbell</i>	Days <i>1</i>	<i>1.00</i>	
	Miles		

IN THE COURT OF QUARTER SESSIONS OF CLEARFIELD COUNTY.

In the matter of the application of the citizens of  
Lawrence township for a public road or highway.

To James Spackman, Peter Gearhart, and J. Mansfield Read,  
Supervisors of the township of Lawrence:-

You are hereby notified that an application will  
be made on the 28th day of May <sup>1906</sup> at 1:30 o'clock  
~~1906~~ P.M. to the Judge of the aboved named Court for the appointment  
of viewers to view a public road, beginning at a point on pub-  
lic road leading from Clearfield to Bloomington at a line be-  
tween the A. C. Tate and W. R. Morgan farm in said township  
and ending at a point on public road known as the Hogback  
road, leading from the residence of John Owens to the Susque-  
hanna river at a point at or near where the line between  
Calwell, W. H. Miller, and the John Garrison place, in Lawrence  
township, Clearfield county, Pennsylvania, crosses said road.

Oscar M. M. M. M. M.  
Attorney,

Now, 19th day of May 1906, I hereby accept  
notice of the service of the foregoing notice, and also at the  
time of said acceptance a duly attested copy of said notice  
was handed to me.

Peter Gearhart

FILED  
MAY 22 1906  
CLERK

IN THE COURT OF QUARTER SESSIONS OF CLEARFIELD COUNTY.

In the matter of the application of the citizens of  
Lawrence township for a public road or highway.

To James Spackman, Peter Gearhart, and J. Mansfield Read,  
Supervisors of the township of Lawrence:-

You are hereby notified that an application will  
be made on the 28th day of May <sup>1906</sup> at 1:30 o'clock  
P.M. to the Judge of the above named Court for the appointment  
of viewers to view a public road, beginning at a point on pub-  
lic road leading from Clearfield to Bloomington at a line be-  
tween the A. C. Tate and W. R. Morgan farm in said township  
and ending at a point on public road known as the Hogback  
road, leading from the residence of John Owens to the Susque-  
hanna river at a point at or near where the line between  
Calwell, W. H. Miller, and the John Garrison place in Lawrence  
township, Clearfield county, Pennsylvania, <sup>crosses said road.</sup>

Oliver Mitchell  
Attorney.

Now, 19th day of May 1906, I hereby accept  
notice of the service of the foregoing notice, and also at the  
time of said acceptance a duly attested copy of said notice  
was handed to me.

James Spackman

IN THE COURT OF QUARTER SESSIONS OF CLEARFIELD COUNTY.

In the matter of the application of the citizens of Lawrence township for a public road or high-way.

To James Spackmen, Peter Gearhart, and J. Mansfield Read;  
Supervisors of the township of Lawrence:-

You are hereby notified that an application will be made on the 28th day of May 1906 at 1:30 o'clock P.M. to the Judge of the above named Court for the appointment of viewers to view a public road, beginning at a point on public road leading from Clearfield to Bloomington at a line between the A. C. Tate and W. R. Morgan farm in said township and ending at a point on the public road known as the Hogback road leading from the residence of John Owens to the Susquehanna river at a point at or near where the line between Calwell, W. H. Miller, and the John Garrison place in Lawrence township, Clearfield county, Pennsylvania, crosses said road  
Oscar Mitchell  
Attorney.

Now, May 21 day of May 1906, I hereby accept-  
notice of the service of the foregoing notice and also at the  
time of said acceptance a duly attested copy of said notice  
was handed to me.

J. Mansfield Read  
Supervisor



IN THE COURT OF QUARTER SESSIONS OF CLEARFIELD COUNTY.

To the Honorable Allison O. Smith, Judge of said Court:-

The petition of the undersigned, inhabitants of the township of Lawrence, county of Clearfield and state of Pennsylvania, respectfully represents:-

That they labor under great inconvenience for want of a public road or high-way beginning at a point on the public road leading from Clearfield to Bloomington at the line between the A. C. Tate and W. R. Morgan farms in said township and ending at a point on the public road known as the Hogback road, leading from the residence of John Owens to the Susquehanna River, at a point at or near where the

line between Caldwell, W. H. Miller and the John Garrison place,

*in Lawrence township, Clearfield Co. Pa. crosses said road.*  
The petitioners, therefore, pray the court appoint three

persons qualified according to law to view the ground proposed for such road, and, if they see occasion, to lay out the same, and make report of their proceedings to the next term of this court.

Reuben Jacobson  
G. W. Reeves  
J. S. Hoyt  
Thurston Reed  
Jas. C. Milligan  
James Brown  
Berry Brown  
J. A. Denny  
Reuben Bloom  
B. F. Howace  
J. E. Miller

G. D. Mason  
O. T. O'Brien  
J. B. McFarlane  
H. B. Atchley  
Eleanor Fleming  
J. E. Miller  
Wm. Wilson  
A. C. Reed  
Hugh Doolittle  
Samuel Mitchell  
J. E. Miller

Dwyang

J. C. Long Beach

Thos. H. Cracker

C. C. C.

C. M. Keweenaw

B. C. C.

Al W. Rowles

S. M. Rowles

L. W. Rowles

Thos. J. Rowles

Evans Miller

R. A. Morris

Joseph Hewitt

Gayton Brown

Elmer D. Miller

J. H. Rowley

M. C. Poplar

Walt Young

G. A. Jackson

John B. S. L.

Jas Spackman

R. S. Spackman

James J. Snedden

Thos. H. Miller

Wm J. Howells

Calum Bauman

Scott Paulsen

John J. Lard

C. L. V. Rowles

A. T. Rowles

H. J. Rowles

Allen Brown

Clearfield Co., ss:-

In the Court of Quarter Sessions of Clearfield County, Penn'a,  
held for said county of Clearfield, on the 28th day of May  
1906, before the Hon. Allison O. Smith, President Judge of the  
said Court.

The petition of divers inhabitants of the township of Lawrence was presented, setting forth that they labored under great inconvenience for want of a public road or highway beginning at a point on the public road leading from Clearfield to Clearfield to Bloomington at the line between the A.C. Tate and W.R. Morgan farms in said township and ending at a point on the public road known as the Hogback road, leading from the Residence of John Owens to the Susquehanna river, at a point at or near where the line between Caldwell, W.H. Miller, and the John Garrison place, in Lawrence township, Clearfield Co., Pa., crosses said road, and praying said court to appoint three persons qualified according to law to view the ground proposed for such road, and if they see occasion, lay out the same and make report of their proceedings according to law; Whereupon, the supervisors of Lawrence township, having had due and legal notice of the time and place said petition would be presented to the court, and upon due consideration, do appoint, *Harry Byers*  
*John A. Dale and Wm S. Mahaffey* three persons qualified as aforesaid, who after being respectively sworn or affirmed to perform the duties of their appointment impartially and according to the best of their judgment, are to view the ground proposed for said road, and if they agree that there is occasion for such a road, they shall proceed to lay out the same, having respect to the shortest distance and the best ground for a road, and in such manner to do the least injury to private property, and as far as practicable, agreeably to the prayer of the petitioners; and if practicable, the said viewres shall lay

said road at an elevation not exceeding five degrees, except at the crossing of ravines and streams, where by moderate filling and bridging the declination thereof may be preserved within that limit. The viewers shall make report to the next term of said court stating particularly whom of them were present at the view, and whether they were severally sworn or affirmed, and whether the road desired by necessary for the public or private road, and shall also annex to their report and return to the court a draft of said road stating the courses and distances, and noting briefly the improvement thorough which it may pass.

*May 18. 1906.*

*By the Court*  
\_\_\_\_\_  
*William D. Smith*  
\_\_\_\_\_  
*W.D.*

No 5 Sept. 20 1906  
Public Road  
in  
Lawrence Co. Pa

PAID  
JUN 2 1906

PAID  
JUN 1 1906

the  
appt  
to view  
form

# ROAD VIEWERS' NOTICE

NOTICE IS HEREBY GIVEN that the undersigned Viewers, appointed by the Court of Quarter Sessions of Clearfield county, Pennsylvania, to view Public Road leading from a point on Road leading from Clearfield to Bloomington at line between W.R. Morgan and A.C. Tate lands

in Lawrence Township, to point on "Hog-back" road at line between W.H. Miller and Jas R Norris lands or near-by.

in Free Lawrence Township, in the county aforesaid, will meet at the <sup>Place</sup>house of view near A.C. Tate dwelling, in Lawrence Township, on Saturday, the 24 day of November A. D. 1906, at 9 o'clock A. M., to attend to the duty assigned them, of which time and place aforesaid all parties interested will please take notice.

J.M. Truery  
Geo D Runk  
Leander Denning  
Viewers.


Term over Pa Nov 9 1906.

Service accepted  
Nov. 14, 1906.  
County, Lewis  
Abelton  
Car

2

*Unimproved*





# ROAD VIEWERS' NOTICE

NOTICE IS HEREBY GIVEN that the undersigned Viewers, appointed by the Court of Quarter Sessions of Clearfield county, Pennsylvania, to view

*Public* Road leading from a point on the public road leading from Clearfield to Bloomington at the line between the A. C. Tate and W. R. Morgan farms

in *Lawrence* Township, to a point on the public road known as the Hogback road leading from the residence of John Owens to the Susquehanna River at a point or near where the line between Caldwell, W. H. Miller and the John Garrison place in Lawrence Township crosses said road.

in *Lawrence* Township, in the county aforesaid, will meet at the ~~house~~ of Last named point, in *Lawrence*

Township, on *Tuesday*, the *31st* day of *July*, A. D. 1906, at 11 o'clock A. M., to attend to the duty assigned them, of which time and place aforesaid all parties interested will please take notice.

*Harry Burns*  
*J. A. Dale*  
*W. P. Mahaffey*  
Viewers.

*Clearfield Pa July 19, 1906.*

Now, 20th July 1906, I served this notice on Mary Ann Morgan  
and W. R. Morgan, owners of part of the land which the proposed  
road goes through, by reading the same to them and making the con-  
tents known.

W. H. Miller

Served on us This 24th }  
day of July A.D. 1906 }  
Supervisor of Lawrence }  
Twp. }  
G. H. Miller, Recd.

Served on us This }  
— day of July 1906 }  
Property owners through }  
whose land road is likely to pass }  
W. H. Miller }  
G. H. Miller }  
J. C. Miller }

Sup

Sept. 2, 1906

Public Road  
and Township

to be Review  
Report of Re-

FILED  
JAN 29 1907  
CLERK

in d. Europe  
for Report

In the Court of Quarter Sessions  
of Clearfield County, Pa.

In re Public Road in Lawrence Township  
No. 5 Sept. 23, 1906.  
Review  
Report of Reviewers filed  
Nov. 22, 1906.

Now 29 January 1907 Mrs. Mary  
Ann Evans, devisee of W. R. Morgan,  
deceased, and an owner of property  
through which the said proposed  
public road as recommended in the  
Report of the Reviewers appointed  
by the Court aforesaid will pass hereby  
files exceptions to the said Review  
and Report of the said Reviewers  
and asks that the same be set  
aside, and not confirmed for the  
following reasons:-

1. Because the review previously  
appointed by the Court reported  
against the necessity of said road,  
and the Court may reject the second  
review and confirm absolutely the re-  
port first filed.

2. Because it does not appear  
that the three reviewers appointed by  
the Court to review the matter, namely,

J. S. McCreary, George D. Runk and Leander Derrington, to whom the order to review issued from the said Court on the 14<sup>th</sup> day of September, A.D. 1906, ever acted as reviewers, or were all three ever convened to act and assess damages.

3. Because it appears by the Report of said Reviewers filed on the 20<sup>th</sup> day of November, A.D. 1906, that one Jacob Burge acted as a reviewer without any legal authority so to do, without any appointment of record, and without any order to view ever having been issued to him.

4. Because, it does not appear that a notice of the time and place of holding the review was ever legally served on the said W.R. Morgan, then living at the time of said review.

5. Because no affidavit of the time, the place and the manner of serving notice of said Review is shown by the Report as required by law.

6. Because the notice of the Review was signed by said George D. Runk as one of the reviewers, but he was not present at said review, and did not sign the said Report.

7. Because the petition for said review is not signed by all the petitioners in person but by some person acting as their attorney.

8. Because names are attached to said petition without authority of the persons named, and are signed in pencil or some other persons handwriting.

9. Because it does not appear that the reviewers were sworn or affirmed to perform their duties impartially.

10. Because of other errors, in and omissions.

# ROAD VIEWERS' NOTICE

NOTICE IS HEREBY GIVEN that the undersigned Viewers, appointed by the Court of Quarter Sessions of Clearfield county, Pennsylvania, to view Public Road leading from a point on road leading from Clearfield to Bloomington at the line between lands of W R Morgan + A C Tate

in Laurence Township, to a point on "Hog-Back" road at or near where the line between W H Miller and Jas R Norris crosses same

in ~~Pike~~ Laurence Township, in the county aforesaid, will meet at the <sup>place</sup> house of view near A C Tate dwelling, in Laurence Township, on Saturday, the 24 day of November A. D. 1906, at 9 o'clock A M., to attend to the duty assigned them, of which time and place aforesaid all parties interested will please take notice.

J M Truitt  
Geo S Runk

Leander Denning  
Viewers.

Terremer Pa Nov 9, 1906.



*Copy*

# ROAD VIEWERS' NOTICE

NOTICE IS HEREBY GIVEN that the undersigned Viewers, appointed by the Court of Quarter Sessions of Clearfield county, Pennsylvania, to view *Public* Road leading from

*a point on road leading from Clearfield to  
Bloomington at line between W. R. Morgan  
and A. C. Tate lands*

in *Lawrence* Township, to point  
*on "Hagback" road at line between  
W. A. Miller and Jas. A. Morris lands  
or made by*

in *Lawrence* Township, in the county  
aforesaid, will meet at the <sup>Place</sup> ~~house~~ of view near  
*A. C. Tate dwelling*, in *Lawrence*  
Township, on *Saturday*, the *24*  
day of *November* A. D. 1906, at *9* o'clock  
A. M., to attend to the duty assigned them, of  
which time and place aforesaid all parties interest-  
ed will please take notice.

*J. M. Gray*  
*Geo. D. Runk*

*Leander Denning*

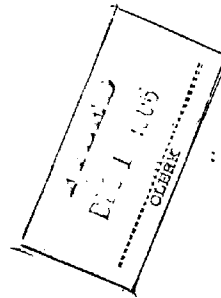
Viewers.

*Harrison Pa. Nov. 9, 1906.*



Nov. 30<sup>th</sup> 1906 I hereby accept service  
on this notice Lillie Lake Perkins

3061 dts



Laurence Township, or on the Cardours is appended to said Report as required by law,

6. Because the notice of the Review was signed by said George D. Runk as one of the viewers, but he was not present at said review, and did not sign the said Report;

7. Because the petition for said review is not signed by all the petitioners in person but by some person acting as their attorney.

8. Because names are attached to said petition without authority of the persons named, and are signed in pencil in some other persons handwriting.

9. Because it does not appear that the viewers were sworn or affirmed to perform their duties impartially.

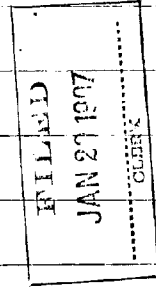
10. Because of other errors, irregularities and omissions.

Wm. Mary Ann Evans and  
E. Evans, her husband, by  
their attorney, [redacted]

No. 5 Sept. 2, 1906.

In re Public Road  
in Lawrence Township

Exceptions to Return  
and Report of Re-  
viewers.



William L. Europe  
Atty for Exceptions.

J. S. McCreary, George D. Runnels and Leander Derrington, to whom the order to review issued from the said Court on the 14<sup>th</sup> day of September, A.D. 1906, ever acted as reviewers, or were all three ever convened to act and assess damages.

3. Because it appears by the Report of said Reviewers filed on the 20<sup>th</sup> day of November, A.D. 1906, that one Jacob Burge acted as a reviewer without any legal authority so to do, without any appointment of record, and without any order to view ever having been issued to him.

4. Because, it does not appear that a notice of the time and place of holding the review was ever legally served on the said W. R. Morgan, then living at the time of said review,

5. Because no affidavit of the time, the place and the manner of serving the notice of said Review on the Supervisors of said

In the Court of Quarter Sessions  
of Clearfield County, Pa.

In re Public } No. 5 Sept. SS. 1906.  
Road in Laurens } Roads.  
Township } Review  
                              } Report of Reviewers filed  
                                      Nov. 22, 1906.

Now 29 January 1907 Mrs. Mary  
Ann Evans, devisee of W. R. Morgan,  
deceased, and an owner of property  
through which the said proposed  
public road as recommended in the  
Report of the Reviewers appointed  
by the Court aforesaid will pass hereby  
files exceptions to the said Review  
and Report of the said Reviewers  
and asks that the same be set  
aside, and not confirmed for the  
following reasons:-

1. Because the viewers previously  
appointed by the Court reported  
against the necessity of said road,  
and the Court may reject the second  
view and confirm absolutely the re-  
port first filed.

2. Because it does not appear  
that the three reviewers appointed by  
the Court to review the matter, namely

Survey made Nov 29, 1906  
Lawrence Tp. Road view. 200' = 1  
Part of attached report. J.S.  
5647 ft.

5647 ft.

11/11/11

ACIPATE EST.  
Anunprovoz.

Х.Н. Морган  
В.И. Морган

Sept 20 1890

526.5  
A00  
Nov 1941

2000

