

No.

V. May

Sessions, 190

7

COMMONWEALTH

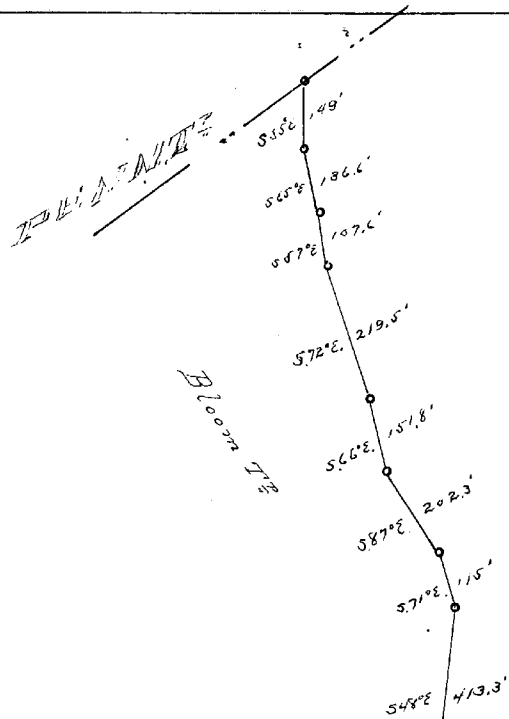
VERSUS

*Vacate Public
Road in Penn
Swp.*

Charge

X


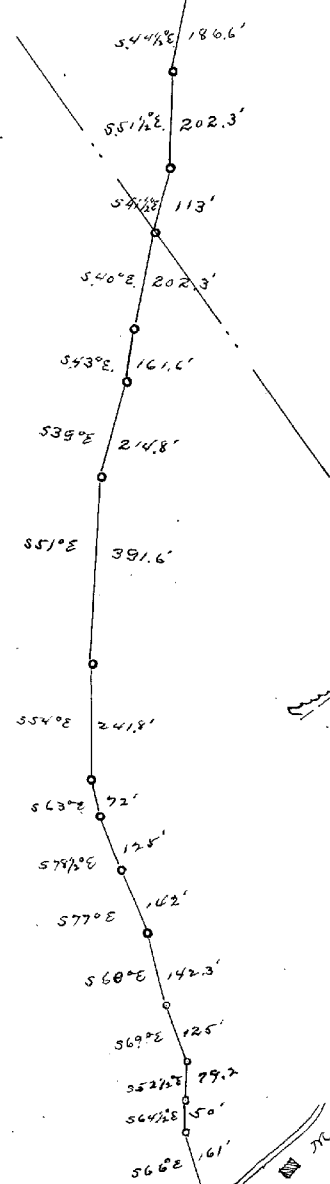
JAMES H. KELLEY,
DISTRICT ATTORNEY



Unimproved

Unimproved

Survey locating Road in Bloomington Tenn.
 April 22, 1907. Order of May Term 1907.
 Scale 800' = 1" = 12".
 McCrory Eng'rs.



Moses Conrad

2 May Sessions

ROAD VIEWERS' NOTICE

NOTICE IS HEREBY GIVEN that the undersigned Viewers, appointed by the Court of Quarter Sessions of Clearfield county, Pennsylvania, to view *and vacate* Road leading from *Moses Conrads*

in *Penn* Township, to *Phineas Bloom's old place*

in *Penn* Township, in the county aforesaid, will meet at the house of *Moses Conrads*, in *Penn* Township, on *Monday*, the *22* day of *April*, A. D. 1907, at 2 o'clock P. M., to attend to the duty assigned them, of which time and place aforesaid all parties interested will please take notice.

J. M. Truitt
J. A. Dale
Wm. Y. Rafferty
Viewers.

Herrmoot 4/8, 1907.

Service of this notice accepted for County
Apr 15 07

C. P. R. R. R.
B. F. Wilhelm

Clearfield County, ss:

At a Court of Quarter Sessions of the Peace of the
county of Clearfield, Pennsylvania, held at Clear-
field, in and for said county, on the 13th
day of March, A. D. 1907, before the
Judge of said Court, upon a petition of sundry
inhabitants of the township of Penn
_____, in said county, setting forth that

*an order vacating the Public Road in Penn Twp.
leading from Moser Conrade to Phineas Bloom's
old place as the road is not traveled and is
liable to cost the Twp. a sum of money to
maintain same and keep in repair and for
the granting of this petition and we will ever
pray*

and therefore praying the Court to appoint proper persons to view ^{and vacate}
_____ the same according to law, *Report to next term*
whereupon the Court, upon due consideration had of the premises, do order and
appoint *J. S. McCreary, J. A. Sal. Jno. y. Rafferty*
who, after being respectively sworn or affirmed to perform the duties of their
appointment with impartiality and fidelity, are to view the grounds proposed
for said road, and if they view the same and any two of the actual viewers
agree that there is occasion for such road, they shall proceed *Vacate*
the same agreeable to the desire of the petitioners, as may be,
having respect to the best ground for a road and the shortest distance, and in
such manner as to do the least injury to private property, and state particu-
larly, whether they judge the same necessary for a PUBLIC or PRIVATE
road, together with a plot or draft of the same, with the courses and distances
and reference to the improvements through which it passes, and shall also pro-
cure releases of damages from persons through whose land said road may pass,
or failing to procure such releases, shall assess the same, if any sustained, and
shall make report thereof to the next Court of Quarter Sessions to be held for
said county, in which report they shall state that they have been sworn and
affirmed according to law. Notice is directed to be given to the owners or
occupants of seated land through which the within road is intended to pass, of
the time of the view, according to the 147th Rule of Court.

BY THE COURT.

Roll B Thompson
Clerk.

RELEASE OF DAMAGES.

Know all Men by these Presents, That we, the undersigned owners of lands through which the road located by the viewers, under the annexed order, passes for and in consideration of the sum of ONE DOLLAR to us respectively paid by the..... at and before the ensealing and delivery hereof, have remised, released and forever quit-claimed; and do hereby remise, release and forever quit-claim to the said..... all damages that may arise to us respectively by reason of the location and opening of the said road, so that neither we nor any of us, nor any person claiming under us, can or may hereafter ask, sue for, demand, have or receive any damages for injuries arising or growing out of the location and opening of the road aforesaid.

Witness our hands and seals this..... day of.....
A. D. 190.....

.....
Seal

.....
Seal

.....
Seal

.....
Seal



ASSESSMENT OF DAMAGES.

The following persons, having refused to release the damages to which they respectively may be entitled by reason of the location and the opening of the said road in the annexed return described, we, the undersigned viewers, under oath in pursuance of our duty, under the Act of Assembly, do assess their damages and make report thereof, as follows:

To..... the sum of.....
To..... the sum of.....
To..... the sum of.....

Witness our hands this..... day of..... A. D. 190 ..

.....
.....
.....

To the Honorable Court of Quarter Sessions
of Clearfield County -

April 22, 1907.

We the undersigned viewers appointed by
The Court as per order # 2 May Sessions, to
view and vacate a road described in
said order in Penn Township, having met
this day as per notices duly posted and
served according to law, and having been
legally affirmed; proceeded to view said road
and finding no opposition to its vacation, and
the road unused and impassible, unanimous-
ly recommend its vacation as follows. To wit:
Beginning at the line of Phineas Bloome old
place, being the line between Bloome and Penn
Townships. Thence S. 55° E. 147.9' - S. 65° E. 136.6' - S. 57° E. 107.6'
S. 72° E. 289.5' - S. 66° E. 151.8' - S. 87° E. 202.3' - S. 71° E. 115' - S. 48° E. 413.3'
S. 44° 30' E. 186.6' - S. 51° 30' E. 203' - S. 41° 30' E. 113.3' to Twp.
line running N. 210° E. Thence in Penn Twp S. 40° E. 202.3' - S. 43° E.
161.6' - S. 39° E. 214.8' - S. 51° E. 391.6' - S. 54° E. 241.8' - S. 62° E.
72' to Bloome Twp line running S. 70° E. Thence in Bloome Twp
S. 78° E. 125.2' - S. 77° E. 142' - S. 60° E. 142.3' - S. 69° E. 124.9'
N. 52° 30' E. 79.2' N. 64° 30' E. 50' to Penn. N. 66° E. 161.8' to Road
at Moses Conrads. running S. 25° E.

Respectfully submitted
Draft attached,

J. S. McCreary

John W. Dale

John Y. Rafferty

} Viewers

No. 2 May Sessions, 1907

ORDER

To view and vacate a
road for public use in the
township of Peewee,
Clearfield County

May Sessions, 1907,
read and confirmed N. S. Si.
Road to be opened 33 feet
wide, except where there is
side-hill cutting or embank-
ment and bridging, there to
be 16 feet wide. By the Court
Sub. S. S. 1907. S. S. of
Confirmed absolutely
By the Court
William C. Smith

FILED
APR 26 1907
R. B. Thompson
CLERK

Filed 190

Fees \$1.25 paid by

woodward

NOTE.—In case of a private road, the release must be executed in favor of the petitioner for said road.
Also—Viewers will carefully note the number of days employed, and set the amount out at the foot of their return.
Reviewers cannot interfere with damages assessed by the original viewers, except so far as the location may be changed by the reviewers.
N. B.—If the viewers believe the parties are not entitled to damages, taking into consideration the advantages as well as the disadvantages of the road, they will report to that effect.

	Days	Miles	Amount
<u>Sam Tommy</u>	1	13	5.00
			6.17
<u>Jacob Oak</u>	1	9	3.00
			4.40
<u>Joey Coffey</u>	1	10	3.00
			3.00
			12.60
	Days	Miles	
	Days	Miles	

Perm. Twp. Pa. Sept 21 1906
We the undersigned Citizens and Tax-payers
of Perm Twp. Clearfield Co. Pa. hereby
petition and ask the Hon Allison O. Smith
Pres. Judge of the Courts of Clearfield
Co. Pa. to issue an order vacating
the public Road ^{in Perm Twp.} leading from Moses Cousens
to Phineas Blooms old place as
the road is not travelled and is liable
to cost the Twp a sum of money to maintain
same and keep in repair and for the
granting of this petition we will ever
pray.

Signed

A. Z. Hippo (superior)

J. J. Kneigebell, Jr., owner

Franklin Co.

J. E. Munn

D. G. Spencer

Dr. G. G. Chapman

[Handwritten signature]

Wm J. Guiter

Id. 1000

Y. C. Zisch

Chloroform
2. Chloroform

Ed. Kim 3

1000

02

G. M. Everett

signs Land! This way.

11.

W S Boardman

11.0

W. H. R. L. 1925

Law. T. Klingling

063 UP dated
11/11/11

To a Mr. Jones
The New Haven

✓ 6. Mr. Adams

1475

79. 10/10/1911

I agree a Rafter.

George Dyer

Lesley Dyer

1. L. L. Davis

- W^m G. D. n

John D. ...
Ed ...
Lind. S. Wall
James McKinnick
J. R. Mearns
H. V. Spencer

Joseph Davis
John Walker
John Chan
John Davidson
Thomas Davidson
C. B. Williams
A. B. Williams
O. L. Bloom

W. S. ...
Jas. Moore
Walter S. Spencer
O. F. Wall
Leroy H. Videmire
Edward Bloom
M. A. Bloom
W. H. Freeman
R. S. ...

John ...
Fred Cent
John F. Overduff
J. B. Clark
Ed. ...
Cyler McKinn

John Baley

No. 2 May 1, 1907

Petition to visit and locate
public road in Stoughton, looking
from Mount Corns to Shuman
Blomus old place.

Now February Session
1907 within petition read
and considered, and
thereupon J. S. McCreary
J. A. Dale & J. R. Rufferty
have appointed three
to view said premises
and report at the
next Session

By the Court

William J. Smith

J. J.

Woodward