

No. 8 Sept Term, 1909

Public Road

VERSUS in

Sandy Top

P.H.

X

In Re. Public Road : In the Court of Common Pleas of
in the Township of : Clearfield County.
Candy, Clearfield : No. 3, September Sessions, 1899.
County, Pennsylvania. :

To

You are hereby notified that the undersigned have been appointed Viewers to lay out a public road, to begin in a public road leading from the Borough of Dubois to Reynoldsville, at a point 1000 ft. west from the intersection of said road with what is known as "Main Street" in the Borough of Dubois and 1000 ft. from the line of the Borough of Dubois in the Township of Candy, and to end in a public road leading from Reynoldsville to West Liberty, and commonly called "Grant Hollow Road", at a point where the line of Jefferson and Clearfield Counties crosses said Road, in Candy Township, and that said Viewers will meet at the corner of Main Street and Marion Avenue in Candy Township, on Saturday, the eighteenth day of July, A.D., 1900, at nine o'clock A.M., to attend to the duties assigned them, at which time and place you can attend if you so desire.

Geo. C. Smith
C. H. Goodlandes
J. C. Smith
Viewers

June 21st 1909.

Accepted here for
Commissaries of Clearfield
County, L. K. Adams

Received on J. E. Hunsaker
June 21. 1901 by giving
him a copy of this
notice and duly an-
noted same
W. B. Bury

Clearfield County, ss:

At a Court of Quarter Sessions of the Peace of the county of Clearfield, Pennsylvania, held at Clearfield, in and for said county, on the 8th day of June, A. D. 1907, before the Judge of said Court, upon a petition of sundry inhabitants of the township of Sandy, in said county, setting forth that

they labor under great inconvenience for want of a public road to begin in a public road leading from the Borough of DuBois to Reynoldsville, at a point 1050 feet west from the intersection of said road with what is known as Main St. of the Borough of DuBois, and 1050 feet from the line of the Borough of DuBois, in the Township of Sandy, County of Clearfield and State of Penna. and to end in a public road leading from Reynoldsville to West Liberty and commonly called "Hunk Hollow Road" at a point where the line of the Jefferson & Clearfield Counties cross said road, in the said Township of Sandy.

and therefore praying the Court to appoint proper persons to view and lay out the same according to law, Report to next term whereupon the Court, upon due consideration had of the premises, do order and appoint Geo. C. Kirk, C. H. Goodlander and H. E. Genter who, after being respectively sworn or affirmed to perform the duties of their appointment with impartiality and fidelity, are to view the grounds proposed for said road, and if they view the same and any two of the actual viewers agree that there is occasion for such road, they shall proceed. They and lay out agreeable to the desire of the petitioners, as may be, having respect to the best ground for a road and the shortest distance, and in such manner as to do the least injury to private property, and state particularly, whether they judge the same necessary for a PUBLIC or PRIVATE road, together with a plot or draft of the same, with the courses and distances and reference to the improvements through which it passes, and shall also procure releases of damages from persons through whose land said road may pass, or failing to procure such releases, shall assess the same, if any sustained, and shall make report thereof to the next Court of Quarter Sessions to be held for said county, in which report they shall state that they have been sworn and affirmed according to law. Notice is directed to be given to the owners or occupants of seated land through which the within road is intended to pass, of the time of the view, according to the 147th Rule of Court.

BY THE COURT.

Robt B Thompson
Clerk.

RELEASE OF DAMAGES.

Know all Men by these Presents, That we, the undersigned owners of lands through which the road located by the viewers, under the annexed order, passes for and in consideration of the sum of ONE DOLLAR to us respectively paid by the..... at and before the ensembling and delivery hereof, have remised, released and forever quit-claimed; and do hereby remise, release and forever quit-claim to the said..... all damages that may arise to us respectively by reason of the location and opening of the said road, so that neither we nor any of us, nor any person claiming under us, can or may hereafter ask, sue for, demand, have or receive any damages for injuries arising or growing out of the location and opening of the road aforesaid.

Witness our hands and seals this..... day of..... A. D. 190.....

Seal

Seal

Seal

Seal



ASSESSMENT OF DAMAGES.

The following persons, having refused to release the damages to which they respectively may be entitled by reason of the location and the opening of the said road in the annexed return described, we, the undersigned viewers, under oath in pursuance of our duty, under the Act of Assembly, do assess their damages and make report thereof, as follows:

To..... the sum of.....

To..... the sum of.....

To..... the sum of.....

Witness our hands this..... day of..... A. D. 190.....

.....
.....
.....

To The Honorable, the Judge within named:- We
the undersigned, appointed by the annexed order do report;
that in pursuance thereof, after having been severally-
duly sworn according to law, all the viewers appointed
by said order, viewed the ground proposed for the
within mentioned road, and we do agree that there
is no occasion for a road as desired by the petitioners and
that the same is not necessary for a public road.
Witness our hands this 15th. day of July, 1909.

Geo. C. Kirk }
C. H. Gindland }
H. E. Ginter. }
Viewers.

No. 8 Sept Sessions, 1909
ORDER
 To view and lay out a
 road for Public use in the
 township of Sandy,
 Clearfield County

September Sessions, 1909,
 read and confirmed Ni. Si.
~~Road to be opened 33 feet~~
~~wide, except where there is~~
~~side hill cutting or embank-~~
~~ment and bridging, there to~~
~~be 16 feet wide.~~

By the Court
Allison C. Smith Jg.

Filed 190
 Fees \$1.00 paid by P.C.
 PTC 5001
 RECEIVED

NOTE.—In case of a private road, the release must be executed in favor of the petitioner for said road.
 Also—Viewers will carefully note the number of days employed, and set the amount out at the foot of their return.
 Reviewers cannot interfere with damages assessed by the original viewers, except so far as the location may be changed by the reviewers.
 N. B.—If the viewers believe the parties are not entitled to damages, taking into consideration the advantages as well as the disadvantages of the road, they will report to that effect.

Geo. C. Kirk	Days <u>2</u>	Amount <u>\$10.00</u>
	Miles <u>11</u>	<u>1.10</u>
C. H. Goodlander	Days <u>1</u>	<u>3.00</u>
	Miles <u>7</u>	<u>.70</u>
H. E. Ginter	Days <u>1</u>	<u>3.00</u>
	Miles <u>5</u>	<u>.50</u>
Frank Seyler, Apman	Days <u>1</u>	<u>1.50</u>
	Miles	
	Days	
	Miles	<u>\$19.80</u>

~~Miles Deloren~~ and the Erie Coal Co.,

in Said Township, in the county aforesaid, will
meet at the house of W. O. Smiley,
in Said Township, on Tuesday,
the 3^d day of August A. D. 1909, at 9
o'clock A. M., to attend to the duty assigned them, of which
time and place aforesaid all parties interested will take notice.

Geo. C. Kirk
J. H. Seyler
H. E. Ginter

VIEWSERS.

July 19th, 1909

viewers appointed by the Survey, and the same, being really
some 100,000,000, and being duly sworn, and
the same, the above notices, and the same, and
and on the state of mind, and the same, and
sworn & subscribed before me
this 3rd day of June, 1869

Geo. C. Kirt, Mayor

Miles Delorem and the Erie Coal Co.,

in *Said* Township, in the county aforesaid, will

meet at the house of *W. O. Smiley*,

in *Said* Township, on *Tuesday*,

the *3^d* day of *August* A. D. 1909, at *9*

o'clock *A* M., to attend to the duty assigned them, of which

-time and place aforesaid all parties interested will take notice.

Geo. C. Kirk
J. H. Seyler
H. E. Ginter.

VIEWERS.

July 19th, 1909.

ROAD VIEWERS' NOTICE

NOTICE IS HEREBY GIVEN that the undersigned Viewers, appointed by the Court of Quarter Sessions of Clearfield county, Pennsylvania, to view a public Road leading from a point on the Rathner and DuBois road, at the line between lands of W. O. Smiley and C. H. Prescott,

in Sandy Township, to a point on the Erie and Waterford Turnpike, Opposite the Kansas road at the line between lands of

I served one notice in J

one " Geo Stebbins

" " Rogers Dickens

" " John Bennett

" " Geo Shaffer Sup

one at the end of the road

that leads from Baltimore

to ~~Washington~~ and at the

end of the road leading from

West Liberty to Lin Sen on

July 20 I also served one at

the end of the road at

the one turnpike on July 21.

W. O. Smiley

Henry W. Smiley

ROAD VIEWERS' NOTICE

NOTICE IS HEREBY GIVEN that the undersigned Viewers, appointed by the Court of Quarter Sessions of Clearfield county, Pennsylvania, to view a public Road leading from a point on the Rathmel and Dubois road, on the line between lands of W. O. Smiley, and C. H. Prescott,

in Sandy Township, to a point on the Erie and Waterford Turnpike, Opposite Kness road on the line between lands of

Attest for the County
of Clearfield County

L. C. Shorris
Clerk

Clearfield County, ss:

At a Court of Quarter Sessions of the Peace of the county of Clearfield, Pennsylvania, held at Clearfield, in and for said county, on the 13th day of May, A. D. 1909, before the Judge of said Court, upon a petition of sundry inhabitants of the township of Sandy, in said county, setting forth that

The petition of the undersigned Citizens of Sandy Twp. and vicinity respectfully represent that they labor under great inconvenience for want of a Public Road in Sandy Twp. leading from a point on the Rathumel and Lou Boie road at the line between the lands of H. B. Smiley and C. H. Besscott to a point on the old Erie and Waterford turn pike at a point opposite the intersection of the Stuess road with said turn pike on the line between the lands of Miles Deloren and the Erie Coal Co., being a point where an old traveled road now ends.

and therefore praying the Court to appoint proper persons to view *and lay out* the same according to law;

whereupon the Court, upon due consideration had of the premises, do order and appoint *George L. Kirk, J. K. Seyler, H. B. Ginter,* who, after being respectively sworn or affirmed to perform the duties of their appointment with impartiality and fidelity, are to view the grounds proposed for said road, and if they view the same and any two of the actual viewers agree that there is occasion for such road, they shall proceed

to lay the same agreeable to the desire of the petitioners, as may be, having respect to the best ground for a road and the shortest distance, and in such manner as to do the least injury to private property, and state particularly, whether they judge the same necessary for a PUBLIC or PRIVATE road, together with a plot or draft of the same, with the courses and distances and reference to the improvements through which it passes, and shall also procure releases of damages from persons through whose land said road may pass, or failing to procure such releases, shall assess the same, if any sustained, and shall make report thereof to the next Court of Quarter Sessions to be held for said county, in which report they shall state that they have been sworn and affirmed according to law. Notice is directed to be given to the owners or occupants of seated land through which the within road is intended to pass, of the time of the view, according to the 147th Rule of Court.

BY THE COURT.

Roll B. Thompson
Clerk.

RELEASE OF DAMAGES.

Know all Men by these Presents, That we, the undersigned owners of lands through which the road located by the viewers, under the annexed order, passes for and in consideration of the sum of ONE DOLLAR to us respectively paid by the..... at and before the ensealing and delivery hereof, have remised, released and forever quit-claimed; and do hereby remise, release and forever quit-claim to the said..... all damages that may arise to us respectively by reason of the location and opening of the said road, so that neither we nor any of us, nor any person claiming under us, can or may hereafter ask, sue for, demand, have or receive any damages for injuries arising or growing out of the location and opening of the road aforesaid.

Witness our hands and seals this..... day of.....
A. D. 190.....

.....
Seal

.....
Seal

.....
Seal

.....
Seal



ASSESSMENT OF DAMAGES.

The following persons, having refused to release the damages to which they respectively may be entitled by reason of the location and the opening of the said road in the annexed return described, we, the undersigned viewers, under oath in pursuance of our duty, under the Act of Assembly, do assess their damages and make report thereof, as follows:

To..... the sum of.....

To..... the sum of.....

To..... the sum of.....

Witness our hands this..... day of..... A. D. 190.....

.....

.....

.....

To the Honorable, the Judge within named:- We
the undersigned, appointed by the annexed order
do report; That in pursuance thereof, after having
been severally duly sworn according to law, all the
viewers appointed by said order, viewed the ground
proposed for the within mentioned road, and we
do agree that, on account of the unlawfull grades, where
the road is to be located, there is no occasion for a
road as desired by the petitioners, and that the same
is not necessary for a public road.

Witness our hands this 3^d day of August, A.D. 1909.

H. E. Ginder
J. B. Saylor
Geo. C. Kirk

viewers.

No. 16 Sept Sessions, 1909

ORDER

To view and lay out a road for Public use in the township of Sandy, Clearfield County

Sept Sessions, 1909, read and confirmed Ni. Si. Road to be opened 33 feet wide, except where there is side hill cutting or embankment and bridging, there to be 18 feet wide. By the Court

William C. Smith

Filed _____ 1909

Fees \$1.25 paid by Leola

NOTE.—In case of a private road, the release must be executed in favor of the petitioner for said road.

Also.—Viewers will carefully note the number of days employed, and set the amount out at the foot of their return.

Reviewers cannot interfere with damages assessed by the original viewers, except so far as the location may be changed by the reviewers.

N. B.—If the viewers believe the parties are not entitled to damages, taking into consideration the advantages as well as the disadvantages of the road, they will report to that effect.

		AMOUNT.	
<u>Geo. C. Kirk</u>	Days <u>2</u>	<u>10.00</u>	
	Miles <u>10</u>	<u>1.00</u>	
<u>H. E. Ginter</u>	Days <u>1</u>	<u>3.00</u>	
	Miles <u>5</u>	<u>.50</u>	
<u>J. K. Seyler</u>	Days <u>1</u>	<u>3.00</u>	
	Miles <u>5</u>	<u>.50</u>	
	Days		
	Miles		
	Days		
	Miles		
		<u>\$ 18.00</u>	

To the Honorable the Judge of the Court of Quarter Sessions of the
County of Clearfield:

The petition of the undersigned respectfully represents:

That they labor under a great inconvenience for want of a public
road to begin in a public road leading from the Borough of Dubois to
Reynoldsville, at a point 1050 feet west from the intersection of
said road with what is known as Main Street of the Borough of Dubois,
and 450 feet from the line of the Borough of Dubois, in the Town-
ship of Sandy, County of Clearfield and State of Pennsylvania, and to end
in a public road leading from Reynoldsville to West Liberty and commonly
called "Skunk Hollow road", at a point where the line of the Jefferson &
Clearfield Counties cross said road, in the said Township of Sandy.

Your petitioners therefore pray the Court to appoint three persons
duly qualified according to law to view the ground proposed for such
road, and if they see occasion to lay out the same and make report of
their proceedings to the next term of this court, and they will ever
pray, etc.

O. S. Heberling J. L. Whitmore

R. H. Whitmore John A. Anderson

E. H. and Chas. Spinner

David Shaffer	J W Ross
F J Peters	A. D. Wayne
C. P. Maynard	J J Wayne
W. B. Fennell	Theo. Lewis
Wanda Maynard	J. S. S. S. S.
H. A. Daly	J. Jeffrie +
W. H. Fennell	Wm Allen
H. S. Shaffer	William H. H. H.
Henry S. S.	S. H. H. H.
S. H. H. H.	W. B. H. H.
F. S. S. S.	Will Shaffer
Patrick Mickle	Roy Shaffer
J. E. H. H. H.	M. H. H. H.
J. S. Shaffer	B. H. H. H.
H. H. H. H.	J. B. H. H.
H. H. H. H.	L. J. H. H.

W. B. Gutz-

G. H. Hutton

H. J. Solida

Wesley C. Huntz

Frank Kergemuth,

W. B. Waggoner

Wm D. D. D.

D. J. C. D.

W. L. Malt

G. H. Whitman

R. A. Burfield

No 8 Sept. 5. 5. 1909

Petition for Public
Road in Sandy
County

Now Maryland 1909
within petition presented
read and considered and
thereupon Geo. C. Kirk Ch.
Woodward and H. E. Ginter
are appointed viewers
to view the premises
and make report to
next term

By the Court
Wm. L. Smith
J

Aug 1 1909
Sandy

To John Heberling, I.L. Shaffer and

Supervisors of the Township of Sandy:

You are hereby notified that a petition will be presented to the Court of Quarter Sessions of Clearfield County, on Tuesday the first day of June, next, 1909, at ten o'clock A.M., for the appointment of Viewers for the laying out of a public road to begin in the Skunk Hollow road at the Jefferson County line and to end in public road leading from DuBois to Reynoldsville about 500 feet west of Dixon Avenue, at which time you can attend, if you so desire.


May 25th, 1909.

Ring Blauvelt

Attorneys for petitioners.

*New May 29th 1909
Service accepted
gave notice
~~and~~ resending any
and all exceptions
hereto*

*Attorney General
Atty Sandy Prof*



Volume 1 of 1909
Accepted as such for
County Commissioner
of Clearfield County
J. H. Harris
Clear

KNOW ALL MEN BY THESE PRESENTS, that We, J.J.Daly, E.F.Hand, F.W.Prothero, A.S. Moulthrop, S.J. Schrecongost, Frank Hahne, F.R. Deitz, Fred Krach, Will F. Hughes, J.A. Johnston, J.E. Merris and T.J. Wayne, are held and firmly bound unto the Commonwealth of Pennsylvania, in the sum of One Hundred Dollars (\$100), lawful money of the United States of America, to be paid to the said Commonwealth or its certain Attorney or Assigns ; to which payment well and truly to be made, we do bind and oblige ourselves, our heirs, exedutors, administrators and assigns, firmly by these Presents.

SEALED with our seals and dated the Fourteenth day of May, A.D., One Thousand Nine Hundred and Nine (1909).

WHEREAS, an application has been made to the Court of Quarter Sessions of the County of Clearfield, for the viewing and laying out of a certain public road in Sandy Township, to begin at the road leading from DuBois to Reynoldsville, and thence to end in what is known as the "Skunk Hollow Road" in Sandy Township, upon which it is requested that Viewers be appointed.

NOW THE CONDITION OF THIS OBLIGATION IS SUCH: That if the above bounden , J.J.Daly, E.F.Hand, F.W. Prothero, A.S.Moulthrop, at al, shall pay all costs and charges that may accrue by reason or virtue of said road view, which shall be adjudged against them by the Court of Quarter Sessions of the County of Clearfield, without any fraud or further delay, then this Obligation to be void; otherwise to be and remain in full force and virtue.

Signed and Sealed

in presence of:


<i>J. J. Daly</i>	----- (SEAL) ✓
<i>E. F. Hand</i>	----- (SEAL) ✓
<i>F. W. Prothero</i>	----- (SEAL) ✓
<i>A. S. Moulthrop</i>	----- (SEAL) ✓
<i>S. J. Schrecongost</i>	----- (SEAL) ✓
<i>Frank Hahne</i>	----- (Seal) ✓
<i>F. R. Deitz</i>	----- (Seal) ✓
<i>Fred Krach</i>	----- (Seal) ✓
<i>Will F. Hughes</i>	----- (Seal) ✓
<i>J. A. Johnston</i>	----- (Seal) ✓
<i>J. E. Merris</i>	----- (Seal) ✓
<i>T. J. Wayne</i>	----- (Seal) ✓

B O N D.

J.J. Daly, et al,

TO

COMMONWEALTH OF PENN-
SYLVANIA.



KNOW ALL MEN BY THESE PRESENTS, That we, David
Lyons, J. P. Reasinger, J. A. Little
Peter L. May, W. T. Salada, J. M.
Wise, W. L. Russell, J. A. Busch
Mentel Reasinger of Sandy Township
Clearfield County and State of Pennsylvania

are held and firmly bound unto the Commonwealth of Pennsylvania
and the County of Clearfield, in the sum of

Dollars,

lawful money of the United States, to be paid to the said
Commonwealth of Pennsylvania and County of Clearfield, their
successors and assigns; to which payment well and truly to be
made we bind ourselves, our heirs, executors and administrators,
and every of them, firmly by these presents. Sealed with our
seals and dated the 27th day of November, 1909.

Whereas the above mentioned obligors have made application
on the 29th day of November, 1909, to the Court of Quarter
Sessions of Clearfield County for the review of a certain public
road in Sandy Township, beginning at Reasinger's mill and ex-
tending by the several courses and distances thereto to Walnut
Street.

Now the condition of this obligation is such that if the

above mentioned obligors shall pay and save harmless the Commonwealth of Pennsylvania or the County of Clearfield from all legal costs incurred in the review of said road, then this obligation to be void, otherwise to be and remain in full force and virtue.

Signed, sealed and delivered
in the presence of

David Lyons (SEAL)

J. P. Reisinger (SEAL)

J. A. Liddle (SEAL)

Peter L. May (SEAL)

W. J. Salada (SEAL)

John W. Wise (SEAL)

W. L. Russell (SEAL)

J. A. Bush (SEAL)

Apprentice Reisinger (SEAL)

(SEAL)

(SEAL)

(SEAL)

(SEAL)

(SEAL)

(SEAL)

(SEAL)


Signed, sealed and delivered
in the presence of

_____	_____ (SEAL)
	_____ (SEAL)
	_____ (SEAL)
_____	_____ (SEAL)
	_____ (SEAL)
_____	_____ (SEAL)
	_____ (SEAL)
	_____ (SEAL)
_____	_____ (SEAL)
	_____ (SEAL)

In re road from
Reasinger's Mill to
Walnut Street.

B O N D

*This November 29/69
Bond approved
William C. Smith
Ct.*



PATTERSON & GLEASON,
ATTORNEY AT LAW,
DU BOIS, CLEARFIELD AND HOUTZDALE, PA.

BALTIMORE OFFICE SUPPLY CO., BALTIMORE, MD.