

ROAD

No. 1 Dec. 28 1911 Term, 191

PUBLIC ROAD IN SATEX

TOWNSHIP

versus

Vol 6 Page 16

R.D. #5-Page 160

Part Two Rd 17404

Know all Men by these Presents

THAT We, E. A. Hoyt, *Leonard Bundy, Samuel Rickard H. A. Gale & A. J. Dutton*

are
held and firmly bound unto the Commonwealth of Pennsylvania,

in the sum of One Hundred (\$100.00) Dollars,

lawful money of the United States of America, to be paid to the said

Commonwealth of Pennsylvania, its

certain Attorney,

or Assigns: to which payment well

and truly to be made, we do bind and oblige ourselves, our heirs and assigns,

firmly by these Presents.

Sealed with our seals,

Dated the ninth day of September in the year of our Lord one thousand
nine hundred and eleven (1911)

WHEREAS the above bounded parties have applied to the Court of
Quarter Sessions for the laying out of a public road in the Town-
ship of Sandy, County of Clearfield and State of Pennsylvania, to
No. September Sessions 1911.

NOW THE CONDITION OF THIS OBLIGATION IS SUCH, That if the
said obligors herein named shall pay any and all costs that may be
taxed for or on account of the presenting of said road petition,
which may be incurred by the Court of Quarter Sessions of Clearfield,
without any fraud or further delay, then this obligation to be
void; otherwise to be and remain in full force and virtue.

SIGNED, SEALED AND DELIVERED

in the presence of

E. A. Hoyt (SEAL)

Leonard Bundy (SEAL)

Samuel Rickard (SEAL)

H. A. Gale (SEAL)

A. J. Dutton (SEAL)

Midwest 1944

TO THE HONORABLE, ALLISON O. SMITH, JUDGE OF THE COURT OF
QUARTER SESSIONS OF THE PEACE IN AND FOR THE COUNTY OF CLEARFIELD:

The petition of the undersigned, inhabitants of the Town-
ship of Sandy, in the said County of Clearfield, respectfully sheweth:

That your petitioners labor under great inconvenience
for want of a public road or high-way in the Township of Sandy, to
begin on a public road that leads on a public road leading past the
Narrows Creek School House to Brockwayville at a point about three-
fourth of a mile North of the Sabula Road at the Narrows Creek School
House to end in a public road what is known as the Mountain Run Road
at John Bundy's about three and one-half miles North of Sabula.

Your petitioners therefore pray the Court to appoint proper
persons to view and lay out the same according to law.

And they will ever pray, etc.

<u>E. A. Hoyt</u>	<u>J. H. Smith</u>
<u>G. W. Brown</u>	<u>A. B. Bundy</u>
<u>Martin E. Dixon</u>	<u>Ch. Dixan</u>
<u>Levi Huttery</u>	<u>J. P. Walters</u>
<u>Harry Gale</u>	<u>J. H. Bundy</u>
<u>Arthur Dutton</u>	<u>W. H. McDonald</u>
<u>S. Stephen Harding</u>	<u>John Solada</u>
<u>G. B. Dudd</u>	<u>Frank Edinger</u>
<u>Engel H. Miller</u>	<u>James R. Dutton</u>
<u>Jos. B. Bisk</u>	<u>O. R. Bundy</u>
<u>Leonard Bundy</u>	<u>J. H. Hall</u>

John M. Green

C. L. Brown

J. C. Bundy

John

Ernest Bundy

Samuel Richard

J. A. Bundy

John A. Bundy

Absalom Bundy

Edron D. Hoyt

Thomas Bundy

J. F. Sherrin

J. L. Branch

Al. M. Bundy

C. E. Shoemaker

J. E. Bundy

J. W. Fessler

Geo. H. Bish

Wm. H. Bartlebaugh

J. M. Bundy

Geo Brown

W. H. Kilmer

F. M. Shrauger

W. B. Burns

W. H. Bundy

H. E. Inman

Edgar Dodd

Sept 1911
h.d.1. ~~Sept 20 1911~~


5 Dec. 1911 one meter
of Pure Kaskin at
the pulper
order to view
is adopted and con
tinue to next term
by the court
William A. Smith

In Re Petition for
Public Road in
Sandy Fork
Belonged to

Belonged to, -

Decei accepted for
County Commencement
Sept. 11 " 1911

There Sept 21, 1911 within petition
presented and considered
by the court
J. S. Smith and William
Murray were appointed
viewers to view said
ground and make
report of same
to the court
Sept 21, 1911
J. S. Smith
William A. Smith



PTC

To I. L. Shaffer, H. A. Troutman and George Boers, Supervisors
of Sandy Township:

You are hereby notified that a petition will be presented
to the Court of Quarter Sessions of Clearfield County on Monday,
the 18th day of September 1911, at 10:00 O'clock A. M. for the
appointment of viewers to lay out a public road in Sandy Township,
to begin on a public road that leads on a public road leading past
the Harrows Creek School House to Brockwayville at a point about 3/4
of a mile North of the Sabula road at the Harrows Creek School
House to end in a public road what is known as the Mountain Run road
at John Bundy's about 2-1/2 miles North of Sabula.

PENTZ & CALKINS,

Attys for Petitioners.

Sept 11, 1911
Served the above notice on Supervisors of
Sandy Township by giving to H. A. Troutman
& Geo Boers each a copy thereof
E. A. Hoyt

In the Matter of the Public
Road in Sandy Township.

In the Court of Quarter Sessions,
of Clearfield County.

No. September Term 1911.


To the Honorable, the Judge of the above named court:

The petition of H. S. McMinn and William Menzie respectfully represents:

That in the viewing of said road, it was necessary for your petitioners to travel from DuBois a distance of eight or nine miles and they contracted and hired rigs for transportation to the amount of Twenty (\$20.00) Dollars, which was omitted from the original expense account that was taxed in the return or report of viewers.

Your petitioners therefor, pray the court to make an order amending the expense account of the said report, so as to include said bill of Twenty (\$20.00) Dollars.

And they will ever pray, etc.




Wm Menzie

STATE OF PENNSYLVANIA,
COUNTY OF CLEARFIELD, SS.

Personally appeared before me a notary public, in and for said county, H. S. McMinn and William Menzie, who being duly ~~sworn~~ ^{affirmed} according to law depose and say that the facts set forth in the foregoing petition are correct and true to the best of their knowledge and belief.

~~sworn~~ ^{affirmed} and subscribed before me
this 10th day of May 1912.



Wm Menzie

Notary Public.

DuBois, Pa.,

March 1, 191

M

Sandy Township road sur
per H S Mac Minn

TO HERRICK S. WHITMARSH, DR.

BOARDING

LIVERY AND CAB STABLE

SUMMERVILLE PHONE

10 W. SCRIBNER AVENUE

BELL PHONE 255-J

Bal due on Livery Hire \$20.00

Q. H. S. Mac Minn, Surgeon
Wm Mengie

One Red Rover in Group
Conf -

ms 1 ~~20~~ 20/11/1

FILED
MAY 13 1912
JOHN H. MCGILL
PROTRONOT

13. May 1912 Hubert
meant and Henry the
other of means to di-
rected it he would
and the rest of it.
Phil is directed
to be kept in the cage.
The ends in the
the same as the
the same as the
the same as the
the same as the

Clearfield County, ss:

At a Court of Quarter Sessions of the Peace of the county of Clearfield, Pennsylvania, held at Clearfield, in and for said county, on the 28th day of September, A. D. 1901, before the Judge of said Court, upon a petition of sundry inhabitants of the township of Sandy, in said county, setting forth that

they labor under great inconvenience for want of a public road in the Township of Sandy to begin on a public road that leads on a public road leading past the Narrows Creek School House to Brockwayville at a point about three fourths of a mile north of the Sabula Road at the Narrows Creek School House to end in a public road what is known as the Mountain Run Road at John Bundys about three and one half miles north of Sabula

and therefore praying the Court to appoint proper persons to view and lay out the same according to law, and report the same whereupon the Court, upon due consideration had of the premises, do order and appoint H. J. McManis, J. Kuntz and William Menzie who, after being respectively sworn or affirmed to perform the duties of their appointment with impartiality and fidelity, are to view the grounds proposed for said road, and if they view the same and any two of the actual viewers agree that there is occasion for such road, they shall proceed to view and lay out agreeable to the desire of the petitioners, as may be, having respect to the best ground for a road and the shortest distance, and in such manner as to do the least injury to private property, and state particularly, whether they judge the same necessary for a PUBLIC or PRIVATE road, together with a plot or draft of the same, with the courses and distances and reference to the improvements through which it passes, and shall also procure releases of damages from persons through whose land said road may pass, or failing to procure such releases, shall assess the same, if any sustained, and shall make report thereof to the next Court of Quarter Sessions to be held for said county, in which report they shall state that they have been sworn and affirmed according to law. Notice is directed to be given to the owners or occupants of seated land through which the within road is intended to pass, of the time of the view, according to the 147th Rule of Court.

BY THE COURT.

Roll B. Thompson
Clerk.

190	A

RELEASE OF DAMAGES.

Know all Men by these Presents, That we, the undersigned owners of lands through which the road located by the viewers, under the annexed order, passes for and in consideration of the sum of ONE DOLLAR to us respectively paid by the _____ at and before the ensembling and delivery hereof, have remised, released and forever quit-claimed; and do hereby remise, release and forever quit-claim to the said _____ all damages that may arise to us respectively by reason of the location and opening of the said road, so that neither we nor any of us, nor any person claiming under us, can or may hereafter ask, sue for, demand, have or receive any damages for injuries arising or growing out of the location and opening of the road aforesaid.

Witness our hands and seals this _____ day of _____
A. D. 190_____.

Seal

Seal

Seal

Seal

ASSESSMENT OF DAMAGES.

The following persons, having refused to release the damages to which they respectively may be entitled by reason of the location and the opening of the said road in the annexed return described, we, the undersigned viewers, under oath in pursuance of our duty, under the Act of Assembly, do assess their damages and make report thereof, as follows:

To Mrs. Etta Newbold the sum of twenty five (\$25) dollars.
To Alexander Bunday the sum of twenty five (\$25) dollars
To John Bunday the sum of twenty five (\$25) dollars

Witness our hands this twentieth day of January A. D. 1902.

H. Mac Minn
S. J. Quate
Wm. Mengie

Accepted service
for the County
Commissioners

October 9th, 1911.

W. B. Richmond
J. B. Gregory

ROAD VIEWERS' NOTICE.

Notice is hereby given that in pursuance of the order of the COURT OF QUARTER SESSIONS of Clearfield County, dated the 28th of September 1911, the undersigned were appointed viewers to locate a certain public road to begin at a public road leading past the Narrows Creek School House to Brockwayville at a point about $3/4$ of a mile North of the Sabula road and to end in a public road known as the Mountain Run road at John Bundys about $3-1/2$ miles North of Sabula and the viewers will meet at the point of beginning to wit: on the public road leading past the Narrows Creek School House to Brockwayville at a point about $3/4$ of a mile North of the Sabula road on the 26th day of October 1911 at 9 o'clock in the forenoon to attend to the duties of their appointment, at which time and place all parties interested can attend.

DuBois, Pa.

October 5th 1911.

H. S. McMINN. |

S. G. KURTZ. | VIEWERS.

WILLIAM MENZIE, |

14th of October 1911, served the above notice on Charles Clinton, Jos. Uhren, W. B. Burns, Ben Dixon, Wm. McDonald, Harry Yales, Frank Addinger, Susie Long, Levi Buttery, Leonard Bundy, Joe Hagel, *David* Reiner, Sam Rickard, Rinaldo Bundy, George Brown, James Bundy, Alex Bundy and Johnie Bundy, the persons through whose property said proposed road passes and the persons effected thereby, by giving to each of them a true copy of said notice and on George ~~Sabula~~ and H. A. Troutman, Supervisors of Sandy Township by handing to each of them a true copy of the foregoing notice, so answers

E. A. Hoyt

To the Honorable the Judge within named,

We the undersigned, persons appointed by the within Order of Court: to view and lay out the Road therein mentioned, respectfully report. That having been present at the view of the ground proposed for such road, and having been first sworn and affirmed in pursuance of said order, We have, viewed and laid out, and do return for public use the following road in the township of Sandy, to wit:-

Beginning at a public road that leads on a public road leading past the Harrows Creek School House to Brockwayville, at a point about three fourths of a mile north of the Sabula Road at the Harrows Creek School House, said point being near the residence of Charles Clinton:

Thence North ten minutes West, along the east line of improved lands of Charles Clinton, seventeen hundred eighty feet (1780), adjoining the same the unimproved meadow land of John F. Du Bois, under application for purchase by said Clinton, a distance of nine hundred fifty four and six tenths feet, (954.6), and along the line of unimproved (wood) lands of Mrs. Etta Newbold, eight hundred twenty five and four tenths (825.4) feet. Thence North $39^{\circ}33'$ East, one hundred sixty seven (167) feet, thence North $24^{\circ}12'$ East, eighty five and seven tenths (85.7) feet through unimproved (wood) land, a total of 1077.7 feet.

Thence continuing north $24^{\circ}12'$ East, two hundred four and three tenths (204.3) feet, thence north $2^{\circ}16'$ West, two hundred forty seven (247) feet, thence North $35^{\circ}57'$ East, six hundred twenty six (626) feet, thence north $19^{\circ}20'$ East, one hundred feet (100), thence North $8^{\circ}43'$ East, one hundred (100) feet, thence North $16^{\circ}38'$ West, four hundred (400) feet, Thence North $19^{\circ}41'$ West, three hundred fifty (350) feet, Thence North twenty five minutes East, two feet (2'), a total of 2029 feet through unimproved (wood) land of John F. Du Bois, applied for purchase by Ezra A. Hoyt, to the south east corner of lands of Wakefield Burns.

Thence by same course North twenty five minutes East, along the east line of said Wakefield Burns improved lands, and unimproved (wood) lands of J. E. Du Bois, a total of four hundred eighty (480) feet.

Thence North $28^{\circ}33'$ East, three hundred sixty eight (368) feet, thence North $30^{\circ}06'$ East, two hundred eighty three (283) feet, thence North $16^{\circ}21'$ East, one hundred seventy six feet, (176), a total of 1309 feet, through unimproved (wood) land of J. E. Du Bois.

Thence continuing North $16^{\circ}21'$ East, two hundred forty one (241) feet, thence North $6^{\circ}54'$ West, two hundred fifty (250) feet, thence North $34^{\circ}44'$ West, three hundred seven and five tenths (307.5) feet, a total of 798.5 feet, through lands of J. E. Du Bois, under application by William Mc Donald, unimproved lands.

Thence North $34^{\circ}44'$ West, four hundred sixty two and five tenths (462.5) feet, thence North $8^{\circ}51'$ West, eighty (80) feet, thence North $29^{\circ}58'$ East, one hundred sixty four (164) feet, thence North $14^{\circ}23'$ East, two hundred two (202) feet, thence North $52^{\circ}39'$ West, one hundred ninety three (193) feet, a total of 1101.5 feet, through partly improved and unimproved land of J. E. Du Bois, under application for purchase by Harry Yales.

Thence continuing on said course, North $52^{\circ}39'$ West, on lands of Frank Eddinger, ninety (90) feet, thence North $67^{\circ}03'$ West, two hundred fifty one feet (251), thence north, $70^{\circ}50'$ West, two hundred fifty nine (259), thence North $81^{\circ}14'$ West, three hundred forty one (341) feet, thence North $83^{\circ}50'$ West, two hundred eighty feet (280) feet, a total distance of 1221 feet on improved lands of said Frank Eddinger, thence entering the unimproved lands of J. E. Du Bois on the same course North $83^{\circ}50'$ West, for a distance of seventy six (76) feet, thence passing around the point of the hill, North $22^{\circ}17'$ West, forty four (44) feet, North $64^{\circ}20'$ East, one hundred (100) feet, North $24^{\circ}29'$ East, two hundred ten (210) feet, a total distance of 430 feet through said Du Bois lands, where the line re-enters the said Frank Eddingers improved lands on the course N. $24^{\circ}29'$ East, for a distance of forty two (42) feet, where the line of survey enters the improved lands of William Longs heirs on the same course, North $24^{\circ}29'$, for one foot, Thence North $7^{\circ}12'$ East, one hundred forty seven (147) feet, thence North $2^{\circ}02'$ West, one hundred (100) feet, thence north $25^{\circ}18'$ West, one hundred (100) feet, thence North $41^{\circ}46'$ West, eighty eight and one half feet (88.5), a total distance of 336.5 feet, to the line of lands of J. E. Du Bois.

Thence continuing on the same course N. $41^{\circ}46'$ W. eleven and one half (11.5) feet, thence North $78^{\circ}46'$ West, one hundred (100) feet, thence, North $82^{\circ}07'$ West, three hundred twenty one, (321) feet, thence North $43^{\circ}20'$ West, fifty six feet (56), thence North $70^{\circ}03'$ West, forty one (41) feet, thence South $75^{\circ}24'$ West, one hundred eight (108) feet, thence North $63^{\circ}47'$ West, one hundred +

2
seventy four (174) feet, thence North 51° 05' West, passing within and close

to the south west corner of lands under contract for purchase by Levi Dutry from J.E. Du Bois, two hundred and twenty (220) feet, thence North 35° 13' West, eighty (80) feet, thence north 2° 16' West, one hundred twenty two (122') feet, thence North 24° 21' West, two hundred thirty (230') feet, thence North 36° 08' East, one hundred (100') feet, thence North 57° 23' East, seventy (70') feet, a total distance of 1633.5 feet on unimproved lands of J.E. Du Bois, to the west line of Levi Dutry's lands under contract for purchase of J.E. Du Bois.

Thence on lands of said Dutry, thence continuing North 57° 23' east, thirty (30') feet, thence North 48° 15' East, one hundred one (101') feet, thence North 28° 31' East, ninety nine (99') feet, thence North 13° 01' east, one hundred and one (101') feet, near the dwelling of said Dutry, thence North 22° 46' West, five hundred and one foot (501'), crossing said Dutry's north line at the distance of about 215 feet, a total distance of 647 feet of improved land, thence descending the south slope of "Dutry run gorge", North 28° 14' east, one hundred (100') feet, thence North 70° 44' east, three hundred forty five (345') feet, thence North 42° 47' East, one hundred sixty four (164') feet, thence North 21° 17' East, one hundred eleven (111') feet, thence North 61° 30' West seventy one (71') feet, crossing Dutry's Run, a branch of Narrows Creek,

thence ascending the north slope of said gorge, South 54° 25' West, one hundred seventy four (174') feet, thence South 79° 39' West, eighty (80') feet, thence North 81° 01' west, fifty seven (57') feet, thence North, 61° 52' West, sixty two (62') feet, thence South 69° 25' West, eighty one (81') feet, thence South 78° 45' West, three hundred eighty six (386') feet, to summit of point of hill, thence North 46° 17' West, three hundred fourteen (314') feet, thence following the east slope of Shoemakers branch of Narrows Creek gorge, North 39° 03' West, one hundred (100') feet, thence North 25° 26' West, one hundred (100') feet, thence North 10° 44' West, one hundred feet (100'), thence North 17° 12' west, fifty (50') feet, thence North 16° 18' East, one hundred (100') feet, thence North 3° 48' East, fifty (50') feet, thence North 24° 23' West, fifty (50') feet, thence North 29° 25' West, fifty (50') feet, thence North 53° 20' West, fifty (50') feet, thence North 23° 11' East, one hundred (100') feet, thence North 5° 53' East, fifty (50') feet, thence North 5° 43' East, fifty (50') feet, thence North four minutes, four and two tenths (104.2') feet, crossing Shoemakers said gorge, the distance on the slope at the narrowest point in line of road as located, at a height of one half feet above the bottom of ravine, twenty three feet, the water course requiring an opening or span of six feet, thence following the western slope, North 25° 41' East,

two hundred forty five and eight tenths (245.88) feet, thence North 28° 17' East, two hundred (200') feet, thence North 17° 07' East, one hundred (100') feet, thence North 4° 55' West, two hundred fourteen (200') feet, thence following a small tributary of Shoemakers run to the summit of the ridge, North 42° 20' West, ninety eight (98') feet. At 91.3 feet the line of road crosses the east line of land of John E. Du Bois, surveyed on application for purchased by Leonard Bundy. The total distance from Levi Dutry's land on unimproved lands of John E. Du Bois to said Leonard Bundy's land, is 4036.6 feet, thence North 55° 17' West, four hundred thirty nine (439') feet, thence North 75° 04' West, four hundred feet (400'), thence North 37° West, seventy one feet, (71'), thence 13° 32' East, eight hundred eighty three feet (883'), to said Leonard Bundy's north line, a total distance of seventeen hundred ninety nine and four tenths feet (1799'), of this 845.4' is improved land and 954' unimproved. Thence continuing on said course North 13° 32' East, on unimproved land of J.E. Du Bois under application for purchase by Joseph Hall, two hundred ninety five (295') feet, thence North 13° 14' East, seven hundred seventy and six tenths (770.6') feet, thence North 40° 38' East, one hundred eighty three and four tenths (183.4') feet, a total distance on said Joseph Hall's land of 1249' feet, to the west line of David Reiners land, thence continuing on said course, North 40° 38' East, three hundred sixty and seven tenths, (360.7') feet on David Reiners improved land, thence continuing on said course North 40° 38' East, eight hundred ninety two (892') feet, and North 32° 06' East, two hundred thirty four and three tenths (234.35) feet, a total distance of 1126.3' feet on improved land of Samuel Rickard. Thence on same course, North 32° 06' East, two hundred thirty six (236') feet, on unimproved land of J.E. Du Bois under application for purchase by Samuel Rickard, adjoining lands of George Brown. Thence continuing on same course North 32° 06' East, on said Brown's land, three hundred seven and four tenths (307.4') feet. From this point two routes were examined, one by way of the ridge, the other by following a ravine, the first being preferable in the opinion of the

Viewers on account of less cost in construction and maintenance, and less obstructed by the snows of winter, but out of deference to the wishes of Mr. Brown the owner of the land, to suit his plans for the planting of an orchard, the Viewers selected the Ravine Route, which is about seven rods shorter than the ridge route.

From the point of divergence of the two lines, continuing on the course North 32 06' East, two hundred fifty one and six tenths (251.6) feet, thence North 48 04' East, three hundred eighty eight (388) feet, thence North 10 53' West, two hundred ninety two (292') feet, thence North thirty four minutes West, ninety eight (98) feet, thence North 10 06' East, one hundred (100') feet, thence North 26 45' East, one hundred and three (103') feet, thence North 31 25' East, ninety seven (97') feet, thence North 44 31' East, two hundred four (204') feet, thence North 16 47' West, ninety five and six tenths (95 06') feet to summit of ridge, thence North 147 17' West, one hundred fifty six and eight tenths (156.2) feet to the line of Ranaldo Bundy's land, a total distance of 2093.4 feet, on improved land of George Brown, Thence on the course North 47 17' West continued, sixty six and nine tenths (66 9) feet, thence North 9 26' West, ninety nine and one tenth (99.1) feet, to centre of Private Lane, thence North 1.42' East, two hundred eighty one (281') feet to the line of James Bundy's land, a total distance of 447 feet on Ranaldo Bundy's improved land, Thence continued on said course 1.42' East on James Bundy's land, one hundred thirty three (133') feet, thence North 28.12' East, two hundred ninety five (295') feet, thence North 28.10' West, thirty three feet (33') to the line of Alexander Bundy's land, a total of 461 feet on improved lands of James Bundy. Thence continuing on the course, 28.10' West, two hundred forty seven (247') feet, thence North 11.44' West, one hundred twenty five and five tenths (125.5) feet, thence North 12.05' East, two hundred five and one half (205.5) feet, thence North 30.50' East, two hundred (219) feet to the line of John Bundy's land, a total of 887 feet distance on Alexander Bundy's improved land, crossing a branch of Collins run at the end of course N. 28.12 E. thence continuing on course North 30.50 East, four hundred fifty (450') feet, thence North 8.56' East, one hundred eighty feet (180'), thence North 17.20' West, seventy five (75') feet to the middle of the Public Road leading from Sabula to Boons Mountain and Brockwayville, the total distance over John Bundy's improved land being 705 feet, thence North 49.43' West along said Boons Mountain Road, one hundred and two tenths (100.2') feet to the intersection of Mountain Run Road leading to Penfield, the end of the Survey, a total distance of twenty five thousand two hundred seventy five and two tenths (25275.2) feet, equals 4.787 miles in length.

RECAPITULATION.

LAND OWNERS?		AMOUNT OF ACRES FOR ROAD.
1.	John E. DuBois,	5.366
2.	, Ryapplication of Charles Clinton	0.362
3.	, , , Ezra A. Hoyt	0.530
4.	, , , William Mc Donald	0.605
5.	, , , Harry Yales	0.835
6.	, , , Levi Dutry,	0.490
7.	, , , Leonard Bundy	1.365
8.	, , , Joseph Hall	0.946
9.	, , , Samuel Rickard	0.178

		Total- 11.670
10.	Charles Clinton	0.674
11.	Mrs. Etta Newbold	0.313
12.	Wakofield Burns	0.182
13.	Frank Eddinger	0.925
14.	Mrs. Susie Long	0.455
15.	David Reiner	0.275
16.	Samuel Rickard	0.853
17.	George Brown	1.586
18.	Ranaldo Bundy	0.839
19.	James Bundy	0.350
20.	Alexander Bundy	0.664
21.	John Bundy	0.326

Grand Total 18.810

The region of Country over which this Road traverses, is situated on one of the narrow spurs or foot hills of Boons Mountain, the many streams having their sourcees high up on the slope, the waters cutting their way downward through deep ravines with steep declivities on either side, and high irregular ridges between, presenting unusual difficulties in the location of the road, perhaps unsurpassed in the county for the same distance, the elevation to be overcome in the length of the road exceeding five hundred feet, it was however found possible to obtain a continuous ascending grade, excepting in two or three comparatively short distances, and in no instance exceeding eight feet in each hundred feet in distance, The crossing of water courses are comparatively few in number.

It is the opinion of the Viewers that the Road is necessary for a public road to accomodate the petitioners, to open up for settlement the vacant lands through which the road passes and lands adjacent thereto, and to accomodate the general public from distant points, at the present there is no ingress and egress for the residents except over private lands, and long distances to the Public road.

The viewers fixed October 26th, 1911, at nine o'clock, A.M., at the point of beginning of said road for the view of which time and place of meeting due notice was given the Commissioners of Clearfield County, the Supervisors of Sandy Township, and all the persons owning land over which said road passes, and by posting hand bills as required by law, as will appear by notices hereto attached.

A Plot or Draft whereof as aforesaid laid out is herewith attached,

Witness our hands this 20th day of January, A.D. 1912.

H. A. MacNizing
S. E. Kaetz
Wm. Brungis

RELEASE OF DAMAGE.

KNOW ALL MEN BY THESE PRESENTS, That we, the undersigned owners of lands through which the road located by the viewers, under the annexed order, passes for and in consideration of the sum of ONE DOLLAR to us respectively paid by the

at and before the ensealing and delivery hereof, have remised, released and forever quit-claimed; and do hereby remise, release and forever quit-claim to the said

all damages that may arise to us respectively by reason of the location and opening of the said road, so that neither we or any of us, nor any person claiming under us, can or may hereafter ask, sue for, demand, have or receive any damages for injuries arising or growing out of the location and opening of the road aforesaid.

WITNESS our hands and seals this 20 day of January.

A. D. 1912.

John E. Durbin (SEAL)

Charles H. Clinton (SEAL)

Leonard Bundy (SEAL)

O. R. Bundy (SEAL)

James C. Bundy (SEAL)

Samuel Rickard (SEAL)

Ralph Hall (SEAL)

E. W. Brown (SEAL)

E. A. Brown (SEAL)

William J. Brown (SEAL)

Wm. H. McDonald (SEAL)

Walter H. Burns (SEAL)

Harry Gale (SEAL)

Levee Dittus (SEAL)

(SEAL)

(SEAL)

(SEAL)

(SEAL)

(SEAL)

(SEAL)

(SEAL)

(SEAL)

(SEAL)

(SEAL)

(SEAL)

(SEAL)

(SEAL)

Balance,	
ostited,	
ward, \$	
Check,	
alance,	
Deposited,	

H. S. Mac Nimm	Days 35	175.00	
	Miles 160	16.00	\$191.00
S. G. Kirtz	6	18.00	
	Miles 105	10.50	"28.50
Wm. Menzie	9	27.00	
	Miles 90	9.00	"36.00
A. Whitmarsh	16	32.00	
	Miles 160	16.00	"48.00
Stanly Shoemaker	10		"20.00
Leonard Bundy	8		"16.00
Eli Soliday	6		"12.00
Samuel Richard	6		"12.00
Ezra A. Hoyt	5		"10.00
Harviseu Shoemaker	1		"2.00
Total			<u>\$375.50</u>

NOTE.—In case of a private road, the release must be in favor of the petitioner for said road.
 Also—Viewers will carefully note the number of days employed and set the amount out at the foot of their return.
 Reviewers cannot interfere with damages assessed by the original viewers, except so far as the location may be changed by reviewers.
 N. 8.—If the viewers believe the parties are not entitled to damages, taking into consideration the advantages as well as disadvantages of the road, they will report to that effect.

AMOUNT

Days	_____	}
Miles	_____	
Days	_____	}
Miles	_____	
Days	_____	}
Miles	_____	
Days	_____	}
Miles	_____	
Days	_____	}
Miles	_____	

No. 1 Dec Sessions, 1901

ORDER

To view and lay out a road for public use in the township of Sandy, Clearfield County, Pa.

February Sessions, 1902.
 read and confirmed N. S. Road to be opened 33 feet wide, except where there is side hill cutting or embankment and bridging, there to be 16 feet wide.

By the Court
 William D. Smith

FILED

JAN 22 1912

JOHN H. MOORE,

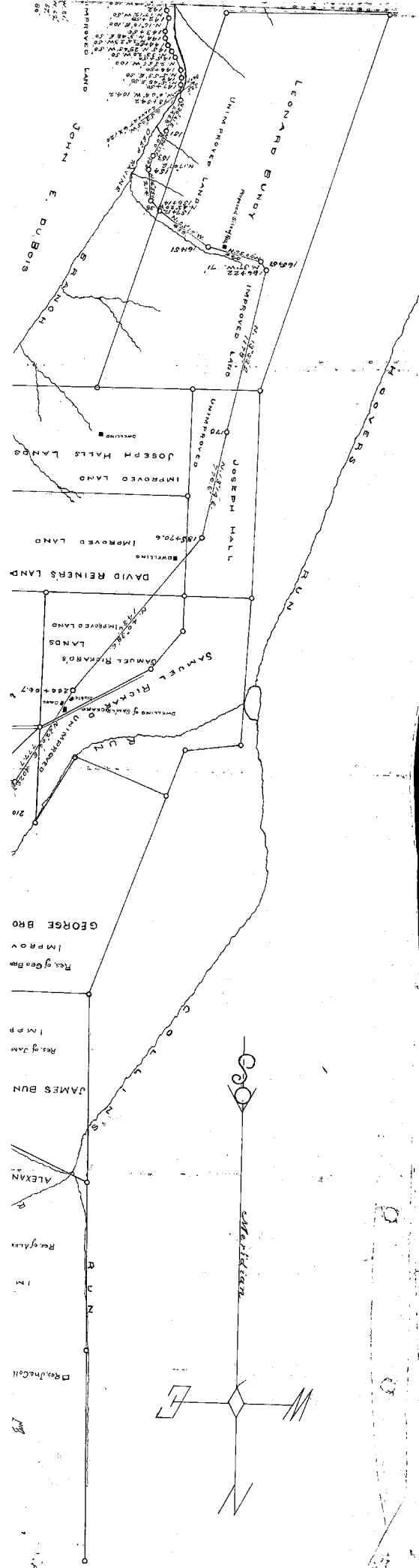
CLERK.

May 14 1912 confirmed
 at the Court
 William D. Smith

Filed

1902

Fees \$1.25 paid by P. C.



BOONS MT

