

ROAD
No. 5 DEC 7 1911 Term, 191

Petition for a road in
roll Township

versus

R.D. #5- Page 164

Part Twp. Rd. 17326

ROAD VIEWERS' NOTICE


NOTICE IS HEREBY GIVEN that the undersigned Viewers, appointed by the Court of Quarter Sessions of Clearfield County, Pennsylvania, to view and lay out Road leading from a point on Public road leading from McGee to Pungy near John Vites' farm 4562 feet from where said road intersects with the road leading to the Susquehanna River

in Bell Township to a point near the House of J. F. Fraughton on said McGee-Pungy road 5320 feet from where same intersects with the Newtonburg - Pungy road

in Bell Township, in the county aforesaid, will meet at the house of J. F. Fraughton, in Bell Township, on Friday, the 20th day of October A. D. 1911, at 1 o'clock P M., to attend to the duty assigned them, of which time and place aforesaid all parties interested will take notice.

J. M. Tracy
E. M. Bell
Jas M. Weavers
VIEWERS

October 7, 1911.



Service of within notice accepted this 12"
day of Oct 1911 L. C. Norris, Clerk } For the County
Commissioners

Hand/
No 5-Deeds
1911

Know all Men by these Presents

THAT we, V. A. Miller, F. Frampton, Isaiah Davis George
F. Davidson
of the County of Clearfield are held and firmly bound unto

of the County of Clearfield in the sum of
one hundred ~~to~~ Dollars, to be paid to the said
County of Clearfield or its

certain Attorney, Executors, Administrators or Assigns; to which payment well and truly to be made and done,
we do bind ourselves, our Heirs, Executors, Administrators, and every of them, firmly by these
Presents. Sealed with our Seals, and dated the 26 day of September A. D. 1911

whereas certain residents of Bell Township
in said county have petitioned The Court of Quar-
ter sessions Therein for the appointment of viewers
(which petition will be presented to said court 10 A.M. Sept
18 1911,) to view and lay out a public road or high
way, in the Township of Bell, The road to begin at
a point on the road near John Vitis barn on the
road leading from Mc Lee's Mills to Pannantowney
4562 feet from intersection of said Mc Lee - Pannan-
towney road with road leading from said road to Shu-
quehanna river and extending to a point near F. F.
Frampton's house on road leading from Newtownburg
to Pannantowney 5320 feet from intersection of said
Newtownburg - Pannantowney road with road leading from
Mc Lee's to Pannantowney;

And whereas by act of Assembly of 23 April 1909 said
petitioners are required to give bond for payment of view-
ers if ordered to pay same by said court;

Now the condition of this obligation is such
That if The above bounden V. A. Miller, F. Frampton, Isaiah Davis,
George F. Davidson for the petitioners aforesaid shall well and
truly pay or cause to be paid into the County
Treasury of Clearfield County, when proceedings
for said road are concluded, the amount, the
said county shall have paid to said viewers for their
services and mileage, if the said Court shall
direct

without any fraud or further delay; then this Obligation to be void and of none effect, otherwise to be and remain in full force and virtue.

And further, we do hereby authorize and empower any Attorney of any Court of Record of Pennsylvania, or elsewhere, to appear for and confess judgment against us for the above sum, with or without declaration, with costs of suit, release of errors, without stay of execution, and with 5 per cent. added for collection fees, and we also waive the right of inquiry on any real estate that may be levied upon to collect his bond, and do hereby voluntarily condemn the same, and authorize the Prothonotary to enter upon the Real Estate our said voluntary condemnation, and we further agree that said estate may be sold on a Real Estate and we hereby waive and release all relief from any and all appraisement, stay or exemption laws of any State now in force or hereafter to be passed. Said collection fee is hereby directed to be added in and to constitute a part of said judgment.

Scaled and Delivered }
IN THE PRESENCE OF US,

N. A. Miller
J. F. Thompson
Charles Davis
Geo. F. Davidson

No. Term, 189

TO

Judgment Bond.

Real Debt, %

Interest from

Entered and filed 189

Prothonotary.

Attorney.

No. 686. John C. Clark & Sons, Stationers, 230 Dock St., Philada.

To the Honorable Allison O. Smith.

The Judge of Quarter Sessions of the peace in and for the
County of Clearfield, Pa.

The petition of the undersigned inhabitants of the
Township of Bell in the County aforesaid, respectfully
showeth, that your petitioners labor under great
inconvenience for want of a public road or highway, in the
Township of Bell. The road to begin at a point on the road

near John Vites barn on the road leading from Mc Goes to
4562 feet from intersection of said ~~Mc Gee~~ ^{Mc Gee} ~~Punxsutawney road with road~~
~~leading from said road to Susquehanna River~~
Punxsutawney, and extending to a point near F. F. Frampton's
5320 feet from intersection of said ~~Newtonburg~~ ^{Newtonburg} ~~Punxsutawney~~
~~road with road leading from Mc Lees to Punxsutawney~~
house on a road leading from Newtonburg to Punxsutawney.

Your Petitioners therefore pray the Court to appoint proper
persons to view and lay out the same according to law; and
they will ever pray & Etc.

John Vite
Robert Beatty
George Miller.
V.A. Miller
Frank Frampton
Isaac Davis

St H Parrish
David Matt
R. S. Miller
Clyde Miller
James Matt
Chas. H. D. Miller
Geoff Lamb

13th Nov 18

2nd Div

St. - 1st A. G. Simons
Clark & Beatty

Thorad Hampton
Greenwood Beatty Edward Sunderlin

Miller, C. B. Brown J. L. Campbell
William A. Bouch

Harry A. Bouch B. Hullivan
James H. Bouch

Ed. Abbott
G. H. Bouch Wm. H. Bouch

Arthur Bouch U. J. Bouch
Ed. Bouch D. J. Freedman

E. F. Davidson Ed. Shaffer
J. B. Davidson Ed. W. W. W. W.

J. H. Woodman J. L. Johnston
J. M. Davis

W. H. Mott Lock Johnson
Engel, H. M. Coleman

S. H. Sunderlin H. H. H. H.
J. L. Sunderlin J. M. Lee

J. M. Remaley A. M. M. M.
H. H. H. H. J. B. B. B.

Oran Miller E. G. G. G.
J. B. B. B. J. B. B. B.

J. B. B. B. J. B. B. B.
J. B. B. B. J. B. B. B.

J. B. B. B. J. B. B. B.
J. B. B. B. J. B. B. B.

J. B. B. B. J. B. B. B.
J. B. B. B. J. B. B. B.

J. B. B. B. J. B. B. B.
J. B. B. B. J. B. B. B.

J. B. B. B. J. B. B. B.
J. B. B. B. J. B. B. B.


J. B. B. B. J. B. B. B.
J. B. B. B. J. B. B. B.

J. B. B. B. J. B. B. B.
J. B. B. B. J. B. B. B.

No 5 Dec 8, 1911
Road

This Dec. 8, 1911 within the
time permitted and was
Richard Thompson & Co.
McClenny, from W. Bell
and Laura H. Warner
and appointed receiver
to raise said money
and apportioned
As agreed and
by the Court

Alvaro S. Smith
Clerk



By

To Mack Davidson, Daniel
Bouch and A. Gould.

Supervisors of Bell Township; you
are hereby notified that an applica-
tion will be made ^{in clearfield court house} to The Honorable
Albison O. Smith President Judge
of The Court of Quarter Sessions
of Clearfield County on Mon-
day the eighteenth day of September
1911 at ten o'clock of said day for
the appointment of viewers to
view and lay out a public road
in The Township of Bell in said
County, to begin at a point on the
public road near John Vite's barn
on the road leading from Mc Gees
to Puntantawney which point is _____

_____ feet from intersection of said
Mc Gee - Puntantawney road with road lead-
ing from _____ to _____ from said
point proposed road to be laid out to a
point ~~on~~ near F. F. Frampton's house
on the road leading from Newtonburg to Puntan-
tawney which last mentioned point is _____ feet
from intersection of said Newtonburg Puntan-
tawney road with road leading from
_____ to _____

Clearfield Pa Sept 7 - 1911

Harry Byers
attorney for Petitioners

Revised

Mo 5 Dec 55 1911

Now 5th Sept 1911

we hereby accept
service of within
Notice

Now 5th Sept 1911

Now 5th Sept 1911

Supervisors of Bell Top

And now 5th Sept 1911


Served the within notice
upon Mack Davidson

David Davidson

A David

Supervisors of Bell Top

C. G. Miller
at the



Clearfield County, ss:

At a Court of Quarter Sessions of the Peace of the county of Clearfield, Pennsylvania, held at Clearfield, in and for said county, on the 28th day of September, A. D. 1901, before the Judge of said Court, upon a petition of sundry inhabitants of the township of Bell

, in said county, setting forth that

they labor under inconvenience for want of a road to begin at a point on the road near John Viter barn on the road from McGees to Punxsutawney 4562 from intersection of said McGees - Punxsutawney road with road leading from said road to Susquehanna River and extending to a point near F. Frantzous house on the road leading from ^{Newtonburg} McGees to Punxsutawney 5320 feet from intersection of said Newtonburg Punxsutawney road with road leading from McGees to Punxsutawney.

and therefore praying the Court to appoint proper persons to view and lay out the same according to law, and make report whereupon the Court, upon due consideration had of the premises, do order and appoint J. McCreery, Green W. Bell, and James M. Wessner who, after being respectively sworn or affirmed to perform the duties of their appointment with impartiality and fidelity, are to view the grounds proposed for said road, and if they view the same and any two of the actual viewers agree that there is occasion for such road, they shall proceed to view and lay out the same agreeable to the desire of the petitioners, as may be, having respect to the best ground for a road and the shortest distance, and in such manner as to do the least injury to private property, and state particularly, whether they judge the same necessary for a PUBLIC or PRIVATE road, together with a plot or draft of the same, with the courses and distances and reference to the improvements through which it passes, and shall also procure releases of damages from persons through whose land said road may pass, or failing to procure such releases, shall assess the same, if any sustained, and shall make report thereof to the next Court of Quarter Sessions to be held for said county, in which report they shall state that they have been sworn and affirmed according to law. Notice is directed to be given to the owners or occupants of seated land through which the within road is intended to pass, of the time of the view, according to the 147th Rule of Court.

BY THE COURT.

Roll B Thompson
Clerk.

RELEASE OF DAMAGES.

Know all Men by these Presents, That we, the undersigned owners of lands through which the road located by the viewers, under the annexed order, passés for and in consideration of the sum of ONE DOLLAR to us respectively paid by the County of Clearfield at and before the ensealing and delivery hereof, have remised, released and forever quit-claimed; and do hereby remise, release and forever quit-claim to the said County all damages that may arise to us respectively by reason of the location and opening of the said road, so that neither we nor any of us, nor any person claiming under us, can or may hereafter ask, sue for, demand, have or receive any damages for injuries arising or growing out of the location and opening of the road aforesaid.

Witness our hands and seals this 20th day of October A. D. 1901.

J. F. Hampton Seal

V. A. Miller Seal

Geo Miller Seal

John Vile Seal

ASSESSMENT OF DAMAGES.

The following persons, having refused to release the damages to which they respectively may be entitled by reason of the location and the opening of the said road in the annexed return described, we, the undersigned viewers, under oath in pursuance of our duty, under the Act of Assembly, do assess their damages and make report thereof, as follows:

To the sum of

To the sum of

To the sum of

Witness our hands this day of A. D. 190 ..

.....
.....
.....

ROAD VIEWERS' NOTICE

NOTICE IS HEREBY GIVEN that the undersigned Viewers, appointed by the Court of Quarter Sessions of Clearfield County, Pennsylvania, to view and lay out Road leading from a point on Public road leading from McGees to Punsy, near John Nates farm - 4562 feet from where said road intersects with the road leading to the Susquehanna River

in Bell Township to a point near the house of J. F. Frampton on said ^{Newtonburg} McGee - Punsy road, 5320 feet from where same intersects the Newtonburg - Punsy road

in Bell Township, in the county aforesaid, will meet at the house of J. F. Frampton, in Bell Township, on Friday, the 20th day of October A. D. 1911, at 1 o'clock P M., to attend to the duty assigned them, of which time and place aforesaid all parties interested will take notice.

J. S. Murray
G. W. Bell
Jas M. Mann

VIEWSERS

October 7, 1911.

Notice of within notice accepted this 10th
day of Oct. 1911. Daniel Bouch

Wm. D. Daindon

a bald

} Supervisor of
Bell Ship

ROAD VIEWERS' NOTICE

NOTICE IS HEREBY GIVEN that the undersigned Viewers, appointed by the Court of Quarter Sessions of Clearfield county, Pennsylvania, to view ~~the~~ ^{and lay out} ~~the~~ ^{Public} Road leading from a point on Public road leading from Mc Gee to Pungy near John Vites barn 4562 feet from where said road intersects with the road leading to The Susquehanna River

in Bell Township, to a point near the house of F. F. Frampton on said Mc Gee Pungy turnpike road 5320 feet from where same intersects with the Newtonburg Pungy road

in Bell Township, in the county aforesaid, will meet at the house of F. F. Frampton, in Bell Township, on Friday, the 20th day of October A. D. 1901, at 1 o'clock P. M., to attend to the duty assigned them, of which time and place aforesaid all parties interested will take notice.

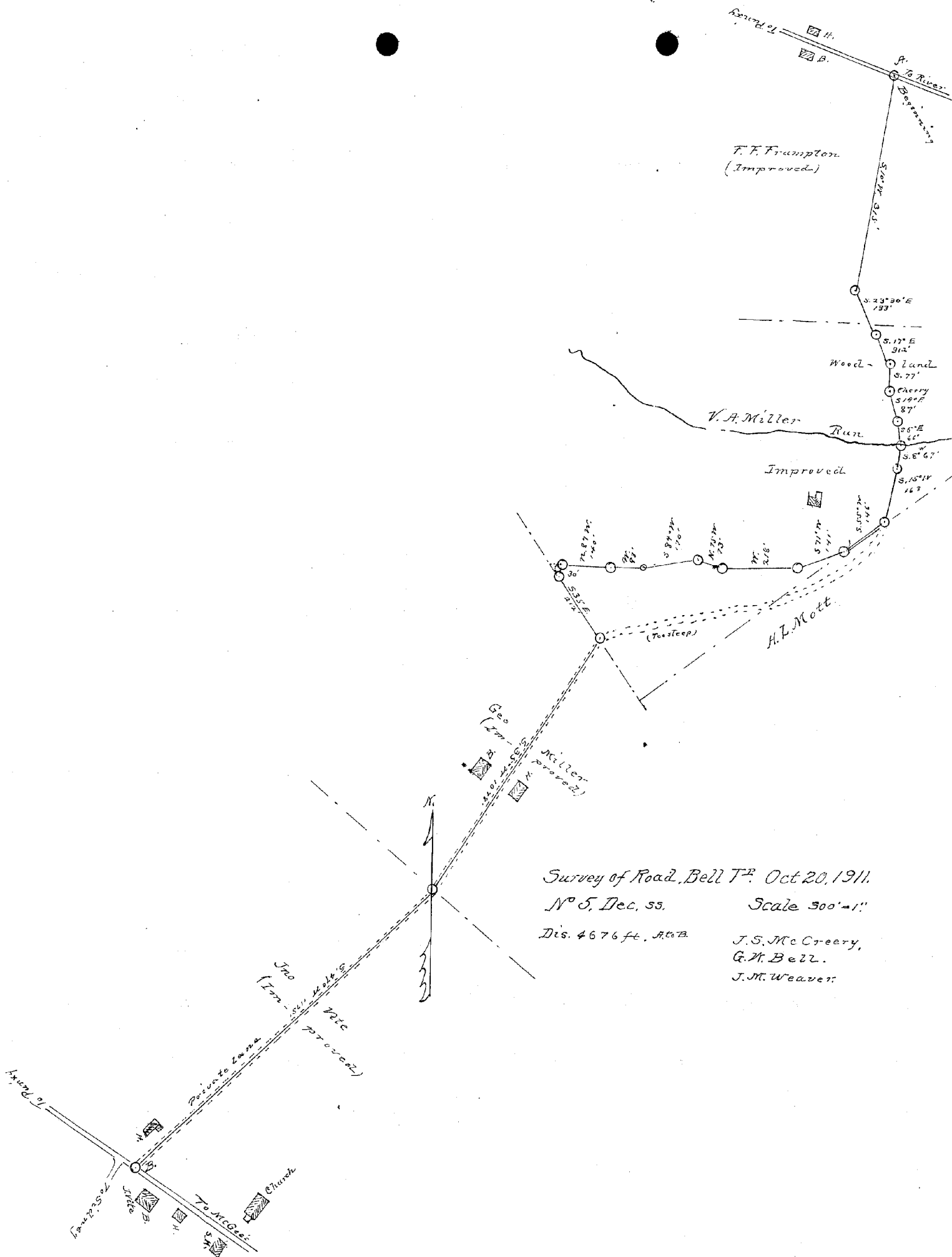
J. S. McCreary
G. W. Bell
Jas. M. Weaver

VIEWS.

October 7, 1901

Service of within notice accepted this 10th
day of October 1911.

L. C. Morris, Clerk } For the County
Commissioners



Road Viewers' report, to No 5, December, ss 1911.

To the Honorable A.O. Smith, Judge of the Court of Quarter Sessions of Clearfield County:-

We the undersigned viewers appointed by Your Honor, to view and lay out a public road in Bell Township, said County, as set forth in accompanying order, met this day in conformity with notices legally posted and served, and having been duly affirmed according to law, have viewed and laid out for public use, the following road, to wit:- Beginning at a point on the public road leading from Newtonburg to Punxsutawney, near the buildings of F.F. Frampton, thence through improved land of said Frampton, S. 10° W. 315 feet to post, S. 23° 30' E. 133 feet (86.3' to line of V.A. Miller). Thence through woodland of V.A. Miller, S. 17° E. 91.2 feet, to post. Thence S. 77 feet to Cherry. Thence S. 14° E. 87 ft S. 5° E. 66.5 ft to branch of Whiskey Run. Thence across run S. 8° W. 67 ft, S. 15° W. 163 ft to point 16.5 ft from line of H.L. Mott, thence S. 55° W. 146 ft, S. 71° W. 141 ft, West, 218 ft, N. 75° W. 73 ft, S. 84° W. 170 ft, West, 93 ft, N. 87° W. 140 ft to post, thence S. 10° W. 30 ft to line of Geo Miller. Thence along said line, S. 35° E. 212 feet to center of private lane. Thence by same S. 35° W. across Geo Miller 1078 ft to line of John Vite. Thence still by lane across Vite, S. 47° W. 1175 ft to the public road leading from McGee's Mills to Punxsutawny near Jno Vite's barn, and at intersection of road to Sidney with Punxy road. Total distance- 4676 feet.

We find no opposition to the opening of this road, and that the greater part of the route selected has been used by common consent as a private road, only changing same where the grade is excessive. Further we find that this road constitutes the only means of outlet for about eight families, to Church and School.

We therefore are of the opinion that said road as laid out is a necessity, and recommend its being opened as a public road.

Draft attached, is a part of our report.

Respectfully submitted this 20 day of October, 1911.

J. S. McGraw
Geo. Bell
J. H. Heaven } Viewers

