

1912

road in
of Township

VERSUS

Part of 17038
OK/SRH

Clearfield County, ss:

At a Court of Quarter Sessions of the Peace of the
County of Clearfield, held at Clearfield, Pa., in and
for said County, on the fifth day of
July in the year of our Lord

one thousand nine hundred and twelve,
AMMON C. SMITH, President

Judge of the same Court: Upon the petition of
sundry inhabitants of the Township of _____
Know _____

in said County, setting forth that a certain _____
public road in said Township, beginning at a point in the village
of New Milford, at the blacksmith shop of George G. _____,
and at the mill box of W. A. Walker, is, and is being, too heavy for tra-
vel, and that on account of the grade thereof being too heavy is
burdensome to the taxpayers of said Township to keep in repair. That
a public road could be constructed, between said points, that would
avoid the heavy grade, and be a great public convenience to the
inhabitants of said township,

and therefore, praying the Court to appoint proper persons to view and
lay out the road between the points mentioned, whereupon the Court upon
due consideration had of the premises, do order and appoint from and
among the County Board of Viewers Harry Byers, E. A. Fouse, and
Adam Gould

who have been duly appointed by the Court and filed their oaths of office and
are duly qualified to perform the duties of their appointment with impari-
ality and according to the best of their judgment, are to view the ground
proposed for the said road, and if they view the same, and a majority of
the actual viewers agree that there is occasion for such road, they shall
proceed to lay out the same, as agreeable to the desire of the petitioner as
may be, having respect to the best ground for a road and the shortest dis-
tance, in such a manner as to do the least injury to private property; and
shall make report thereof, stating particularly whether they judge the same
necessary for a public or private road, together with a plot or draft thereof,
and the courses and distances and references to the improvements through
which the same may pass; (and wherever practicable, the viewers shall lay
out the said road at an elevation not exceeding five degrees, except at the
crossing of ravines and streams, when by moderate filling and bridging the
declination of the road may be preserved within that limit,) to the next Court
of Quarter Sessions to be held for the said County.

And if the viewers aforesaid shall decide in favor of locating a public
road, they shall obtain from the persons through whose lands the said road
shall pass, releases from any damages that may arise to them on opening
the same; but if the owner or owners of such land refuse to release their
claim to damages, the said viewers shall assess the same, taking into view
the advantages as well as disadvantages arising from said location, and
make report of such assessments; which report they shall in like manner
transmit to the next Court or Quarter Sessions, with the draft or plot
aforesaid. In which said reports they shall state that they have been
sworn or affirmed according to law, and that due and legal notice was
given of the time when, and place where, they should meet, to view and
lay out said road, and the time and place of hearing

By order of the Court.

John H. Moore, Clerk.

RETURN OF VIEWERS.

To the Honorable the Judge of the Court of Quarter Sessions of the Peace for the County of Clearfield:

We, the undersigned viewers, duly appointed by your Honorable Court by the foregoing order, from and among the County Board of Viewers who have been duly appointed by your Honorable Court and have filed their oaths of office in the Court of Common Pleas of Clearfield County, beg leave to report as follows;

That notice of the time of view and of the hearing day was duly served according to law upon the Commissioners of Clearfield County and the Board of Supervisors of the Township of

Knot and that 3 notices thereof were posted along the route of the proposed road, that the said view would be held on the 29th day of July, A. D. 1912, and the hearing to be held in the Arbitration room, at the Court House, in Clearfield, Pa., on the day of, 1912, at o'clock M. That

the viewers appointed by the said order viewed the ground proposed for the above mentioned road, and that there were present at the view Philip Orhard W. C. Walker, Alvin Orhard, Malina Sloppy, Dr. E. Orhard, Eugene Sloppy, Harry Shurgarts, J. L. Mc. Cullough, J. C. Bloom, Geo. W. Spencer, Rev. Gross, E. R. Bloom and others parties in interest. That the hearing was held in the Arbitration Room, in the Court House, at Clearfield, Pa., on the day of A. D. 1912, when the following

appearances were noted: No hearing asked for, view held July 29 1912 at 1 P.M.

After the view and hearing above mentioned, the undersigned, the majority of the said viewers, do agree that there is no occasion for a road as desired by the petitioner, and that the same is not necessary for a public road: And having had respect to the shortest distance and the best ground for such road we have laid out in such manner as shall do the least injury to private property, and as far as practicable agreeably to the desire of the petitioner, and do return for public use the following described road, to-wit: Beginning at a post on the east side of the public road running from New Millport to Carnwath. Said post being 33 feet East of Spencers blacksmith shop and at the intersection of the said public road with an alley. Thence North fifty five degrees East one hundred and twenty nine (129) feet. Thence North forty one degrees East one hundred and twenty five (125) feet. Thence South eighty seven and three fourth degrees East four hundred (400) feet to a post sixteen feet South of the line of lands of L. Arnold and Philip Orhard. Thence North eighty nine degrees East two hundred and eighty five (285) feet to post being the North West Corner of lands of Malina Sloppy. Thence along line of said lands South eighty seven degrees and forty five minutes East three hundred (300) feet. Thence South fifty seven

and one half degrees East one hundred and forty four feet. Thence South forty and one half degrees East two hundred and fifty two (252) feet. Thence South fifty one degrees East one hundred and fourteen (114) feet. Thence South eighty two degrees East one hundred and eighty two (182) feet. Thence South eighty four degrees East one hundred (100) feet. Thence North eighty nine and one half degrees East one hundred and forty seven (147) feet. Thence North eighty eight and one half degrees East one hundred (100) feet. Thence South eighty eight degrees East one hundred and sixty three (163) feet. Thence North eighty three degrees East one hundred and twenty seven (127)

feet Thence North Seventy eight degrees East one hundred and eighteen (118) feet Thence South Eighty five degrees East one hundred and forty three (143) feet Thence South Eighty nine degrees East one hundred and eighty (180) feet Thence North Eighty eight degrees East one hundred and seventy nine (179) feet Thence North Seventy eight and one half degrees East three hundred (300) feet Thence North Eighty four and one half degrees East one hundred and thirty six (136) feet Thence North Eighty one degrees East one hundred and thirty (130) feet Thence North Eighty eight degrees East one hundred and sixty five (165) feet Thence South Eighty eight and one half degrees East one hundred and twenty seven (127) feet to a point in the public road Seventy feet West from W.C. Walkers mail box. Which said road as as aforesaid laid out by us we are of opinion is necessary for a public road. We would further report that that part of the public road between a point one hundred feet South of Spencers Shop and a point seventy feet West of W.C. Walkers Mail box will when above described road as laid out by us is opened, become useless and burdensome to the taxpayers of Knox Township and we therefore vacate the same.

and that a plan or draft of said road showing courses and distances and the properties affected is hereto attached and made a part hereof, said road being at an elevation not exceeding five degrees, ~~excepting~~

when it was not practicable to preserve it within that limit.

The undersigned further report that they endeavored to procure from all the owners of the land over which the said road passes releases in writing of all claims to damages that may arise from opening the same, and that they procured such releases from W.C. Walker




the following persons having refused to release the damages to which they respectfully may be entitled by the reason of the location and opening of the said road, we, the undersigned viewers, after having considered the advantages to be derived to them, do assess them damages and make report thereof as follows:

Mrs May Erhard Ten dollars
D.B. McCracken Fifty dollars
Robert Arnold Ten dollars
P. L. R. Richard Twenty-three dollars
Saima Sloppy Keis one hundred dollars

and we herewith return releases obtained and copy of the notices.

WITNESS our hands and seals this 29th day of July

A. D. 1912.

H.A. Reun 
Harry Byers 
A. Gould 

No. 2 Sessions, 1912

ORDER


To view and layout *Supply* a road for *use in the* township of *Clearfield* Clearfield County

Clearfield County

September Session, 1912

read and confirmed *Ni. Si.* Road to be opened 33 feet wide, except where there is side hill cutting or embankment and bridging, there to be 16 feet wide.

By the Court
Alfred Smith



Filed *19*

Fees \$1.25 paid by *City*
Walter M. Smith

NOTE.—In case of a private road, the release must be executed in favor of the petitioner for said road.

Also, viewers will carefully note the number of days employed and set the amount out at the foot of their return.

Reviewers cannot interfere with the damages assessed by the original viewers, except so far as the location may be changed by the reviewers.

N. B.—If the viewers believe the parties are not entitled to damages, taking into consideration the advantages as well as the disadvantages of the road, they will report to that effect.

	DAYS	MILES	AM'T.
<i>Harry Dyers</i>	<i>2</i>	<i>2.1</i>	<i>12.10</i>
<i>Harry Reese</i>	<i>2</i>	<i>6.4</i>	<i>16.40</i>
<i>Adams Gould</i>	<i>2</i>	<i>6.4</i>	<i>16.40</i>
<i>Lloyd Blom</i>			
<i>Wm C. Walker</i>			

December Session 1912
Confirmed absolutely
By the Court
Alfred Smith

RELEASE OF DAMAGES.

Know all Men by these Presents, that we, the undersigned, owners of lands through which the road located by the viewers, under the annexed order, passes for and in consideration of the sum of one dollar to us respectively paid by

The County of Clearfield

at and before the ensembling and delivery hereof, have remised, released and forever quit-claimed, and do hereby remise, release and forever quit-claim to the said *County*

of Clearfield

all damages that may arise to us respectively by reason of the location and opening of the said road, so that neither we nor any of us, nor any person claiming under us, can or may hereafter ask, sue for, demand, have or receive any damages for injuries arising or growing out of the location and opening of the road aforesaid.

Witness our hands and seals this *29th* day of *July*
A. D. 191*2*

W. C. Walker



PETITION FOR VACATING AND LAYING OUT A PUBLIC ROAD, IN THE TOWNSHIP
OF KNOX, COUNTY OF CLEARFIELD, AND STATE OF PENNSYLVANIA.

TO THE HONORABLE ALLISON O. SMITH, PRESIDENT JUDGE OF THE COURT OF QUAR-
TER SESSIONS OF CLEARFIELD,

THE PETITION, of the undersigned inhabitants of the said Township of
Knox, in said County, respectfully sheweth :-

That a portion of a public road in said Township, beginning at a point
in the village of New Millport, at ~~the~~ Blacksmith Shop of George Spencer, and
ending at the Mail Box of W.C. Walker, is entirely too steep for travel, and that
on account of the grade thereof being too heavy is burdensome to the tax pay-
ers of said Township, to keep in proper repair:

That a Public Road could be constructed, between said points, at a small
expense, that would avoid the heavy grades, and be a great public convenience
to the inhabitants of the said Township.

Your petitioners therefore pray the Court to appoint Proper persons
to view the said public road, and to vacate and supply the said public road
as set forth in the above petition, and according to law: And thus they will
ever pray etc.

Names.

S. B. Holton
G. W. Spencer
Rev. O. B. Soule
David Holton
J. M. Edwards
E. E. Edwards
Levi S. ...
Elmer Curry
...
...
...

Names.

Orris A. Cochard
Geo E. Cochard
Isaac Rice
John Anderson
Wm Powell
Jess Matlock
Guss Arnold
W. L. Dooling
John Withers
Paul Mays
...

W H Bloom
W. C. Walker
W. B. Inlay
M. J. Jileck
Frank Anderson
Fred Beckman
R. W. Raa
Jas. Gray
Mark K. Caldwell
Adam W. Eir
L. J. Erickson
Ray Butte
Howard Peters
Thos Peterson
L. J. Larson
Thos Beveridge
R. J. Williams
Oges Zimmerman
East Peterson
Kenton Caldwell
John Gray
Harry Allen
Orley Stott
Walter Butte

J. W. Wain
D. B. Connors
G. L. Longee
W. W. Gray
H. J. Walker
C. W. Walker
Jacob Mattack
E. S. Elisee
Alvin Erhard
B. H. Bloom
Amos Bloom
R. F. Stott
John R. Overday
E. S. Erhard 711. 12.
Orl. F. Sloppy
H. L. Bloom

KNOW ALL MEN BY THESE PRESENTS?

That we, Lewis Erhard - Alvin Erhard
and W. C. Walker

are held and firmly bound unto the Commonwealth of Pennsylvania of and for the use of the County of Clearfield, in the sum of One Hundred Dollars, lawful money of the United States of America, to be paid to the said Commonwealth of Pennsylvania for the use of the said County, its certain attorney and assigns, to which payment well and truly to be made, we bind ourselves, our heirs, executors, administrators and assigns, and every of them, jointly and severally by these presents. Sealed with our seals, and dated the 12th day of June, 1912.

Whereas certain citizens of the Township of Knox, in the County of Clearfield and State of Pennsylvania, herewith present to the Court of Quarter Sessions of said County, a petition for the appointment of viewers to view and vacate "That portion of a public road in said Township of Knox, beginning at a point in the village of New Millport at the Blacksmith Shop of George Spencer, and ending at the Mail box of W. C. Walker, for the reason that it is too steep for travel, and on account of the grade thereof being too heavy, is burdensome to the tax payers of said Township to keep in repair"

The said Viewers to view and locate a public road, that could be constructed between said points, at a small expense, that would avoid the heavy grades, and be a great public convenience to the inhabitants of the said Township, and

Whereas, by Act of Assembly said petitioners are required to pay the costs of the viewers to the County Treasury in all such cases as the Court may order of direct,

NOW THE CONDITION of this obligation is such that if the above bounden shall well and truly pay to the County Treasurer of Clearfield County the legal costs and charges of the viewers, who may view the said hereinbefore described road, if the said Court by order so directs, then this obligation to be void, or else to be and remain in full force and virtue.

Sealed and delivered in
the presence of:

Lewis Erhard (SEAL)

Alvin Erhard (SEAL)

W. C. Walker (SEAL)

_____ (SEAL)

_____ (SEAL)

_____ (SEAL)

_____ (SEAL)

_____ (SEAL)

_____ (SEAL)

_____ (SEAL)

No. Quarter Sessions 1912

In re petition to vacate
and supply public road in
Knox Township, Clearfield Co.

Bond for payment of costs.

1
2
3
4
5
6
7
8
9
10
11
12
13
14
15
16
17
18
19
20
21
22
23
24
25
26
27
28
29
30
31
32
33
34
35
36
37
38
39
40
41
42
43
44
45
46
47
48
49
50
51
52
53
54
55
56
57
58
59
60
61
62
63
64
65
66
67
68
69
70
71
72
73
74
75
76
77
78
79
80
81
82
83
84
85
86
87
88
89
90
91
92
93
94
95
96
97
98
99
100

MAY 27 1912
 1912
 MAY 27 1912

No 6 Sept. 20 1912	Now May 27-1912 the within Petition was and considered value upon Harry, May 20, 1912. There was a <u>Quorum</u> <u>Present</u>	are appointed to receive and to take order and file the within petition with public road and make report at next term of the court. John A. Daire	JOHN A. DAIRE JUSTICE OF THE PEACE OAKWENSVILLE, PA.
-----------------------	---	---	--

Now June 17-1912 Service of notice of the presenting and
 filing of the within petition is hereby accepted and returned
 L. C. Morris
 Clerk to County Commissioners

Now June 10-1912 Service of the notice of the presentation
 and filing of the within petition is hereby accepted and return
 ed
 Walter Welch
 Atty for Supervisors of Knox Township

ROAD VIEWERS' NOTICE

NOTICE IS HEREBY GIVEN that the undersigned Viewers, appointed by the Court of Quarter Sessions of Clearfield County, Pennsylvania, to view ~~Vacate and supply Public~~ Road leading from Point in village of New-Millport at Blacksmith shop of George Spencer

in Knox Township to Mail box of W C Walber

in Knox Township, in the county aforesaid, will meet at the ~~house of~~ Blacksmith shop of Geo. Spencer, in Knox Township, on Monday, the 29th day of July A. D. 1912, at 1 o'clock P. M., to attend to the duty assigned them, of which time and place aforesaid all parties interested will take notice.

Harry Byers
H. A. Reese
Adam Gould
VIEWERS

Clearfield Pa July 16, 1912.

#11

— 587 30 E —
2 20
5 85 10 E
685

87 45 5 2 3
3 5

2865

1719
2 6 0 5 5
3 5
685
3

573
165

2865
3435

5

573
94545
800
1434

400
23

573
165
5 2 20

587 45 E

July 17- 1918
Deer Creek Co. for the
County Commissioners
L. W. Brown
Mayor

ROAD VIEWERS' NOTICE

NOTICE IS HEREBY GIVEN that the undersigned Viewers, appointed by the Court of Quarter Sessions of Clearfield County, Pennsylvania, to view ~~locater supply public road~~ Road leading from ~~fronting~~ village of New Millport at Blacksmith shop of George Spencer

in Knox Township to Mail box of W C Walker

in Knox Township, in the county aforesaid, will meet at the ~~house of~~ Blacksmith shop of George Spencer, in Knox Township, on Monday, the 29th day of July A. D. 1912, at 1 o'clock P M., to attend to the duty assigned them, of which time and place aforesaid all parties interested will take notice.

Harry Byers
A A Reese
Adam Gould
VIEWERS

Clearfield Pa July 16, 1912.

We, The undersigned, owners of property
through where land the road within named
is likely to pass accept service within where
This 23 day of July A.D. 1914

W. C. Walker

Property
owner

Alfred C. Barker
W. B. Barker
J. H. Barker
Subscribers of
Knox Township

We hereby accept service of within
Notice this 22 day of July A.D. 1912

1912

New Millport Pa July 29
Knew town ship Clearfield
Co Pa damage for the
new road through the
D. W. Slippy estate and
his heirs and assigns
for doing away with
the road from W. C.
Walkers place to new
millport for creating this
public road damage one
hundred dollars and then
for a right away through
the bottom for this new
road for the destroying
of this property through

The woods two hundred
dollars damage and
all the timber that is
cut is reserved and
to be put in as shape--
that it doesn't to to
waste and there is
also 3 springs in the
field next to the Phillips
Carrhard property these
springs or water isn't
to be touched or mo-
lested in any way
at all this amount of
damage is to be paid
before before this road

is made at all and
we have wanting only
a small triple con-
sidering to damage
it does to the property
and also if a removal
trench can stop this
road it will be staped
Mrs Malina Slapfz
and Leona Slapfz heirs

