

ROAD
No. 3 DECEMBER Session Term, 191

Petition for Public Road in

Sandy Townshpp.

Versus

COMMISSIONERS OF CLEARFIELD COUNTY:

You are hereby notified that a petition will be presented in the Court of Quarter Sessions of Clearfield County, on Monday the 14th day of September 1914, at 10 o'clock in the forenoon, for the appointment of viewers to view and lay out a public road at or near the Reasinger Saw Mill of Sandy Township, on the road leading from Brooks Farm to Michael Reasingers; thence to extend Easterly to the public road leading from Brooks School House to Hiram Frayers at a point near William Reasingers, at which place you can attend if you so desire.

Sept. 5th, 1914.

M. P. ...
att. for Reasinger

Clearfield Pa. Sept. 7 1914
Service accepted for County Commissioners
L. C. Morris
clerk

COMMISSIONERS OF CLEARFIELD COUNTY:

You are hereby notified that a petition will be presented in the Court of Quarter Sessions of Clearfield County, on Monday the 14th day of September 1914, at 10 o'clock in the forenoon, for the appointment of viewers to view and lay out a public road at or near the Reasinger Saw Mill of Sandy Township, on the road leading from Brooks Farm to Michael Reasingers; thence to extend Easterly to the public road leading from Brooks School House to Hiram Frayers at a point near William Reasingers, at which place you can attend if you so desire.

Sept. 5th, 1914.

M. P. Reasinger

as by P. Reasinger

TO THE HONORABLE, THE JUDGE OF THE COURT OF
QUARTER SESSIONS OF CLEARFIELD COUNTY.

The petition of the undersigned citizens and residents
of the Township of Sandy respectfully represents;

That they labor under great inconvenience for want of
a public road to begin in a public road leading from the
Brooks Farm to Michael Reasingers at a point immediately
opposite the termination of the road leading from DuBois
to Reasingers' saw mill in said Township; Thence to ex-
tend southerly to intersect a road leading from Brooks
Schoolhouse to lands of Hiram Ferrier at a point immedia-
tely opposite ^a ~~said~~ road intersecting said road going from
James Spafford in said Township of Sandy.

Your petitioners, therefore, pray the Court to appoint
proper persons to view and lay out said road as provided by
law.

And they will ever pray, etc.

James Spafford ✓
Jacob Finner

J H Weber
J C Coleman
John C Schiller ✓
J A Briggs

Fred Kern
Lyde Singer
J S Dunlap

Fred. E. Weber
W H Gray

H. S. Spafford
J B Wood
J R Garrison
Phineas Dunlap

R. V. Hollopeter
Calvin Fridley
Jacob Fridley
Rees C Patterson
J E Rishel
Wm Jones

L. E. Gray
J. C. Cousin

Matthew Grease
Howard Henry
O. C. Penty

J N Clark
Henry N Ledger

Lucas Allen
O Y Dunlap
W J Brown

W. C. Dunlap
E. B. Smiley

J H Lely
W. A. Kessler
E. H. Moore

W. H. Kessler

Wm G Chick

Theodor Engell

John A. Gallagher
Michel Gavelly
S. H. Drangl

E B Hull


J. S. McEnroe

No 3 ~~Box~~ 84 1914

Pellets for Pussies
Recd in same box

Nov 20 Sept 14th 1914, Pellets
from 1st and 2nd boxes
by H. E. McEwen and
J. S. McEwen on opposite
sides to make sure and
specimens returned to
next time.

Walter Cook
Englewood Ave
NY




1914

Picture for Pickles.
Rural in Cambridge

Nov. Sept 14th 1814. Fellingham
Inverland and John Brown
by H. C. Macdonald and
J. S. Macdonald on opposite
sides to make road and
highways against land to
high land.

Baylis Creek
England Dec 1797



Clearfield County, ss:

At a Court of Quarter Sessions of the Peace of the
County of Clearfield, held at Clearfield, Pa., in and
for said County, on the 14 day of
September in the year of our Lord
one thousand nine hundred fourteen,

Judge of the same Court: Upon the petition of
sundry inhabitants of the Township of
Candy

in said County, setting forth that they labor under
great inconvenience for want of a public road to begin in in a public
road leading from the Brocks farm to Michael's farm, and to terminate
immediately opposite the termination of the road leading from the
to Michael's farm, and will in said Township; thence to extend westerly to
intersect a road leading from Brocks School House to lands of Hiram Farnier
at a point immediately opposite a road intersecting railroad going from
James Spafford in said Township of Candy.

and therefore, praying the Court to appoint proper persons to view and
lay out the road between the points mentioned, whereupon the Court upon
due consideration had of the premises, do order and appoint from and
among the County Board of Viewers Louis Meyer, H.S. Mac Kinn
and C.C. Michaels

who have been duly appointed by the Court and filed their oaths of office and
are duly qualified to perform the duties of their appointment with impari-
ality and according to the best of their judgment, are to view the ground
proposed for the said road, and if they view the same, and a majority of
the actual viewers agree that there is occasion for such road, they shall
proceed to lay out the same, as agreeable to the desire of the petitioner as
may be, having respect to the best ground for a road and the shortest dis-
tance, in such a manner as to do the least injury to private property; and
shall make report thereof, stating particularly whether they judge the same
necessary for a public or private road, together with a plot or draft thereof,
and the courses and distances and references to the improvements through
which the same may pass; (and wherever practicable, the viewers shall lay
out the said road at an elevation not exceeding five degrees, except at the
crossing of ravines and streams, when by moderate filling and bridging the
declination of the road may be preserved within that limit,) to the next Court
of Quarter Sessions to be held for the said County.

And if the viewers aforesaid shall decide in favor of locating a public
road, they shall obtain from the persons through whose lands the said road
shall pass, releases from any damages that may arise to them on opening
the same; but if the owner or owners of such land refuse to release their
claim to damages, the said viewers shall assess the same, taking into view
the advantages as well as disadvantages arising from said location, and
make report of such assessments; which report they shall in like manner
transmit to the next Court of Quarter Sessions, with the draft or plot
aforesaid. In which said reports they shall state that they have been
sworn or affirmed according to law, and that due and legal notice was
given of the time when, and place where, they should meet, to view and
lay out said road, and the time and place of hearing

By order of the Court.

John H. Moore, Clerk.

RETURN OF VIEWERS.

To the Honorable the Judge of the Court of Quarter Sessions of the Peace for the County of Clearfield:

We, the undersigned viewers, duly appointed by your Honorable Court by the foregoing order, from and among the County Board of Viewers who have been duly appointed by your Honorable Court and have filed their oaths of office in the Court of Common Pleas of Clearfield County, beg leave to report as follows:

That notice of the time of view and of the hearing day was duly served according to law upon the Commissioners of Clearfield County and the Board of Supervisors of the Township of Sandy and that three notices thereof were posted along the route of the proposed road, that the said view would be held on the 2nd day of October, A. D. 191 4, and the hearing to be held in the Arbitration room, at the Court House, in Clearfield, Pa., on the 2nd day of November, 191 4, at 10 o'clock A. M. That all viewers appointed by the said order viewed the ground proposed for the above mentioned road, and that there were present at the view J. H. Reisinger, Esq., representing J. H. Reisinger, His, et al., W. H. Hupp, Supervisor of Sandy Township; and other parties in interest as well as divers citizens of said County

parties in interest. That the hearing was held in the Arbitration Room, in the Court House, at Clearfield, Pa., on the 2nd day of November A. D. 191 4, when the following appearances were noted: W. H. Hupp, Supervisor of Sandy Township; J. H. Reisinger, Esq., representing His of J. H. Reisinger and other parties in interest, as well as divers citizens of Clearfield County

After the view and hearing above mentioned, the undersigned, the majority of the said viewers, do agree that there is no occasion for a road as desired by the petitioner, and that the same is not necessary for a Public road; And having had respect to the shortest distance and the best ground for such road we have laid out in such manner as shall do the least injury to private property, and as far as practicable agreeably to the desire of the petitioner, and do return for Public use the following described road, to-wit: Beginning in

The Public Road leading from Bell's road to Reisinger's Mill dam opposite a Public Road leading to Dr. Biss, Thence S. 33° 12' E. along the westerly side of Reisinger's Mill dam through unimproved land of Michael Reisinger His three hundred eighty-one (381) feet; thence S. 33° 23' W. through lands of same and improved lands of Michael Reisinger and unimproved lands of J. H. Reisinger His onto improved lands of Wm. H. Reisinger, thence hundred three & 51/100 (1303.51) feet; thence S. 23° 26' W. five hundred thirty-two & 6/10 (532.6) feet through said Wm. H. Reisinger's land to the intersection of a Public Road leading to Salem past the farm of J. Spafford and in a Public Road leading from Public School House to Dennis's farm and to Dr. Biss - a total distance of twenty-two hundred nineteen and 11/100, (2219.11) feet.

No. 3 Dec Sessions, 1914

ORDER

To view and lay out a road for (see use in the township of Paddy, Clearfield County

Ad Session, 1914,
(9 Dec 1914)
read and confirmed N. Si.
Road to be opened 33 feet
wide, except where there is
side hill cutting or embank-
ment and bridging, there to
be 16 feet wide.

By the Court
Engelhardt

Filed 19

Fees \$1.25 paid by

NOTE.—In case of a private road, the release must be executed in favor of the petitioner for said road.

Also, viewers will carefully note the number of days employed and set the amount out at the foot of their return.

Reviewers cannot interfere with the damages assessed by the original viewers, except so far as the location may be changed by the reviewers.

N. B.—If the viewers believe the parties are not entitled to damages, taking into consideration the advantages as well as the disadvantages of the road, they will report to that effect.

	DAYS	MILES	AM'T.
H. S. Mac, Minn	6	72	33.60
L. J. Boyer	3	72	18.60
J. P. Michaels	3	2.4	25.20
R. W. Holloway	1		2.00
Wm. H. Reaminger	1		2.00
John Spafford	1		2.00

Prisoner +
Waiting Army.

RELEASE OF DAMAGES.

Know all Men by these Presents, that we, the undersigned, owners of lands through which the road located by the viewers, under the annexed order, passes for and in consideration of the sum of one dollar to us respectively paid by

at and before the enrolling and delivery hereof, have remised, released and forever quit-claimed, and do hereby re-mise, release and forever quit-claim to the said

all damages that may arise to us respectively by reason of the location and opening of the said road, so that neither we nor any of us, nor any person claiming under us, can or may hereafter ask, sue for, demand, have or receive any damages for injuries arising or growing out of the location and opening of the road aforesaid.

Witness our hands and seals this _____ day of _____
A. D. 191_____.



and that a plan or draft of said road showing courses and distances and the properties affected is hereto attached and made a part hereof, said road being at an elevation not exceeding five degrees, excepting

when it was not practicable to preserve it within that limit.

The undersigned further report that they endeavored to procure from all the owners of the land over which the said road passes releases in writing of all claims to damages that may arise from opening the same, and that they procured such releases from

the following persons having refused to release the damages to which they respectfully may be entitled by the reason of the location and opening of the said road, we, the undersigned viewers, after having considered the advantages to be derived to them, do assess them damages and make report thereof as follows:

Wmial Reesmyer,	\$50.-
J. P. Reesmyer's heirs,	25.-
Wm. H. Reesmyer,	\$50.-

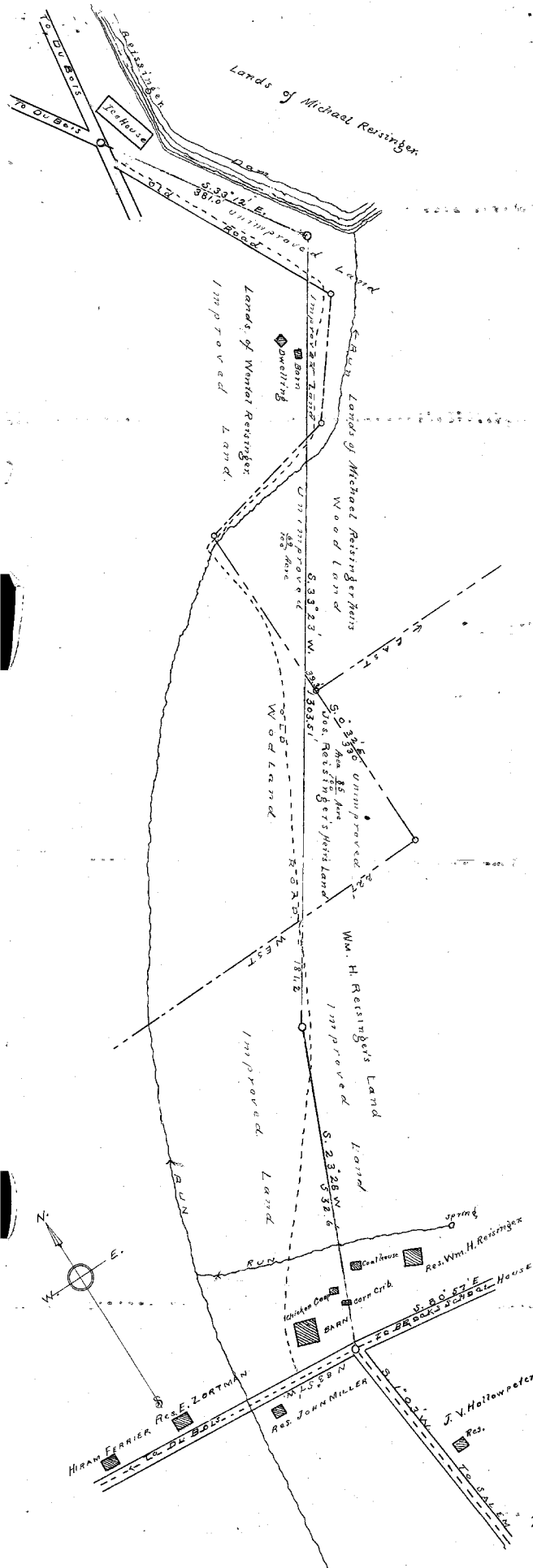
and we herewith return releases obtained and copy of the notices.

WITNESS our hands and seals this 19th day of November

A. D. 1914.

J. S. MacMinn
J. P. Reesmyer
J. S. Michael





ROAD VIEW IN SANDY TOWNSHIP
22/3, 11 feet in length.
VIEWERS.

H. B. MACMINN, SURVEYOR.
J. S. MICHAELS, CIVILIAN.
L. E. BOYER, ATTORNEY

Oct 7th 1914.

Scale - 100 Ft One inch.

ROAD VIEWERS' NOTICE

NOTICE IS HEREBY GIVEN that the undersigned Viewers, appointed by the Court of Quarter Sessions of Clearfield County, Pennsylvania, to view a public

Road leading from a point in a public road leading from the Brooke farm to Michael Reasinger's at a point immediately opposite the termination of the road leading from Dr. Brio to Reasinger's saw mill in said Township

in Sandy Township to extend southerly to intersect a road leading from Brooke School House to lands of Abram Fernier at a point immediately opposite a road intersecting said road going from James Spafford

in Sandy Township, in the county aforesaid, will meet at the house of above location

in Sandy Township, on Friday, the 2nd day of October A. D. 1914, at 9 o'clock A. M., to attend to the duty assigned them, of which time and place aforesaid all parties interested will take notice.

H. S. Mac Minn,

J. D. Michaels

J. E. Boyer
VIEWERS

September 18th, 1914.

Now, September 18th, 1914, service of within notice
accepted for and on behalf of the Supervisors
of Sandy Township.

Edw. Boase,
Atty for Supervisors

Now, September 18th, 1914, service of within notice
accepted for and on behalf of the Commission-
ers of Clearfield County, Pa.

L. C. Morris
Clerk

Now, October 7th, 1914, notice of hearing on within proceeding
at Arbitration Room, Court House, Clearfield, Pa.,
on Nov. 2nd, 1914, at 10:00 a.m. is hereby accepted.

Now, Oct 7, 1914 notice received and
service accepted
Edw. Boase, Atty for Supervisors
of Sandy Sup.

Now, October 7th, 1914, notice of hearing on within proceeding at
Arbitration Room, Court House, Clearfield, Pa., on Nov.
2nd, 1914, at 10:00 a.m. is hereby accepted.

L. C. Morris
Commissioner's Clerk