

No. 5 May Term, 1914

Public Road from
Point on Road

VERSUS

leading from Lees
to Reynoldsville Pa.

Handy Twp.

R. S. #5 - Page 247

Twp Bd. 17393
Part Twp. Bd. 17388

Clearfield County, ss:

At a Court of Quarter Sessions of the Peace of the County of Clearfield, held at Clearfield, Pa., in and for said County, on the 13 day of April 18 in the year of our Lord one thousand nine hundred fourteen;

Judge of the same Court: Upon the petition of sundry inhabitants of the Township of Sandy

in said County, setting forth that your petitioners labor under great inconvenience for want of a public road or highway in Township of Sandy to begin at a point in public highway leading from DuBois to Reynoldsville, in Jefferson County, via Skunk Hollow, three hundred and twelve feet Southerly from the intersection of said highway leading to Reynoldsville with a public highway leading to a public highway leading from DuBois to Reynoldsville aforesaid and better known as the State Road; and extending thence to a point in another public highway leading from State Road between DuBois and Reynoldsville, to the public Highway aforesaid connecting the Skunk Hollow road with the said State Road, One hundred feet from the intersection thereof with public highway leading from DuBois to Reynoldsville;

and therefore, praying the Court to appoint proper persons to view and lay out the road between the points mentioned, whereupon the Court upon due consideration had of the premises, do order and appoint from and among the County Board of Viewers Louis E. Boyer, H.S. Mac Minn and J.S. Michaels

who have been duly appointed by the Court and filed their oaths of office and are duly qualified to perform the duties of their appointment with impartiality and according to the best of their judgment, are to view the ground proposed for the said road, and if they view the same, and a majority of the actual viewers agree that there is occasion for such road, they shall proceed to lay out the same, as agreeable to the desire of the petitioner as may be, having respect to the best ground for a road and the shortest distance, in such a manner as to do the least injury to private property; and shall make report thereof, stating particularly whether they judge the same necessary for a public or private road, together with a plot or draft thereof, and the courses and distances and references to the improvements through which the same may pass; (and wherever practicable, the viewers shall lay out the said road at an elevation not exceeding five degrees, except at the crossing of ravines and streams, when by moderate filling and bridging the declination of the road may be preserved within that limit,) to the next Court of Quarter Sessions to be held for the said County.

And if the viewers aforesaid shall decide in favor of locating a public road, they shall obtain from the persons through whose lands the said road shall pass, releases from any damages that may arise to them on opening the same; but if the owner or owners of such land refuse to release their claim to damages, the said viewers shall assess the same, taking into view the advantages as well as disadvantages arising from said location, and make report of such assessments; which report they shall in like manner transmit to the next Court or Quarter Sessions, with the draft or plot aforesaid. In which said reports they shall state that they have been sworn or affirmed according to law, and that due and legal notice was given of the time when, and place where, they should meet, to view and lay out said road, and the time and place of hearing.

By order of the Court.

John H. Moore, Clerk.

RETURN OF VIEWERS.

To the Honorable the Judge of the Court of Quarter Sessions of the Peace for the County of Clearfield:

We, the undersigned viewers, duly appointed by your Honorable Court by the foregoing order, from and among the County Board of Viewers who have been duly appointed by your Honorable Court and have filed their oaths of office in the Court of Common Pleas of Clearfield County, beg leave to report as follows:

That notice of the time of view and of the hearing day was duly served according to law upon the Commissioners of Clearfield County and the Board of Supervisors of the Township of Sandy and that three notices thereof were posted along the route of the proposed road, that the said view would be held on the 23rd day of June, A. D. 1914, and the hearing to be held in the Arbitration room, at the Court House, in Clearfield, Pa., on the 17th day of August, 1914, at 10 o'clock A. M. That three viewers appointed by the said order viewed the ground proposed for the above mentioned road, and that there were present at the view David Shaffer, Supervisor of Sandy Township; J. R. Rupert, Norman E. Shaffer, and others of the petitioners, the latter being represented by L. D. McCall Esq.,

parties in interest. That the hearing was held in the Arbitration Room, in the Court House, at Clearfield, Pa., on the 17th day of August, A. D. 1914, when the following appearances were noted: L. D. McCall, attorney for the petitioners

After the view and hearing above mentioned, the undersigned, the majority of the said viewers, do agree that there is an occasion for a road as desired by the petitioner, and that the same is not necessary for a public road; And having had respect to the shortest distance and the best ground for such road we have laid out in such manner as shall do the least injury to private property, and as far as practicable agreeably to the desire of the petitioner, and do return for public use the following described road, to-wit: Beginning at a point in the Public Road, leading from Dr. Bois to Reynoldsville, via "Skunk Hollow" 357 feet southwesterly from the intersection of said road with South Main Street and Dixon Avenue, at the Borough line of Dr. Bois, thence S. 36° 27' E., along the center line of Carson Dr., in the McMichael Addition to Dr. Bois, 541.34 feet to a point, thence continuing on Carson Dr. S. 15° 14' E. 153.43 feet to the center line of Murreland Avenue, thence N. 74° 46' E. following Murreland Ave. 342 feet to the intersection of Murreland Ave. and a Public Road known as Wilson Avenue, said intersection being one hundred feet on line of Murreland Avenue to the center of said Dixon Avenue leading to South Brady Street or the "State Road" leading to Reynoldsville;

Your Viewers further respectfully report that said road is open on the ground and has been so for upwards of ten years last past, having been platted and dedicated according to a plan of lots known as McMichael's Addition and lots sold and platted thereto; That no damages are sustained by any of the persons interested or affected by the opening of

paid road as a public thoroughfare;

and that a plan or draft of said road showing courses and distances and the properties affected is hereto attached and made a part hereof, said road being at an elevation not exceeding five degrees, excepting —

when it was not practicable to preserve it within that limit.

The undersigned further report that they endeavored to procure from all the owners of the land over which the said road passes releases in writing of all claims to damages that may arise from opening the same, and that they procured such releases from

the following persons having refused to release the damages to which they respectfully may be entitled by the reason of the location and opening of the said road, we, the undersigned viewers, after having considered the advantages to be derived to them, do assess them damages and make report thereof as follows: —

and we herewith return releases obtained and copy of the notices.

WITNESS our hands and seals this 17th day of August
A. D. 1914.

B. B. Byers
H. S. MacMillan
J. S. Michaels



Viewers,

No. 5 May Sessions, 1914

ORDER

To view a
road for public use in the
township of Sandwich,
Clearfield County

Sept Session, 1914,
read and confirmed Ni. Si.
Road to be opened 33 feet
wide, except where there is
side hill cutting or embank-
ment and bridging, there to
be 16 feet wide.

By the Court
Englund & Deeg
Sept 1914, Confirmed
absolutely
By the Court
Englund & Deeg

Filed 19
Fees \$1.25 paid by M. Laig

NOTE.—In case of a private road, the release must be executed in favor of the petitioner for said road.

Also, viewers will carefully note the number of days employed and set the amount out at the foot of their return.

Reviewers cannot interfere with the damages assessed by the original viewers, except so far as the location may be changed by the reviewers.

N. B.—If the viewers believe the parties are not entitled to damages, taking into consideration the advantages as well as the disadvantages of the road, they will report to that effect.

	DAYS	MILES	AM'T.
<u>J. D. Michael</u>	<u>3</u>	<u>189</u>	<u>24.40</u>
<u>H. S. Moellman</u>	<u>3</u>	<u>60</u>	<u>18.00</u>
<u>R. Boyer</u>	<u>3</u>	<u>58</u>	<u>17.50</u>

RELEASE OF DAMAGES.

Know all Men by these Presents, that we, the undersigned, owners of lands through which the road located by the viewers, under the annexed order, passes for and in consideration of the sum of one dollar to us respectively paid by

_____ at and before the ensealing and delivery hereof, have remised, released and forever quit-claimed, and do hereby remise, release and forever quit-claim to the said _____

all damages that may arise to us respectively by reason of the location and opening of the said road, so that neither we nor any of us, nor any person claiming under us, can or may hereafter ask, sue for, demand, have or receive any damages for injuries arising or growing out of the location and opening of the road aforesaid.

Witness our hands and seals this _____ day of _____
A. D. 191_____



TO THE NONORABLE SINGLETON BELL,
JUDGE OF THE COURT OF QUARTER SESSIONS OF THE PEACE IN AND FOR THE
COUNTY OF CLEARFIELD:

The petition of the undersigned, inhabitants of the Township of
Sandy, in said County, respectfully sheweth;

THAT your petitioners labor under great inconvenience for want of
a public road or highway, in Township of Sandy, to begin at a point, in
public highway leading from DuBois to Reynoldsville, in Jefferson
County, via Skunk Hollow, three hundred and twelve (312) feet South-
erly from the intersection of said highway leading to Reynoldsville
with a public highway leading to a public highway leading from
DuBois to Reynoldsville aforesaid and better known as the State Road ;
and, extending thence to a point in another public highway, leading
from State Road between DuBois and Reynoldsville, to the public highway
aforesaid connecting the Skunk Hollow road with the said State Road,
One hundred (100) feet from the intersection thereof with public
highway leading from said Skunk Hollow road to State Road leading from
DuBois to Reynoldsville;

Your petitioners, therefore, pray the Court to appoint proper
persons to view and lay out the same, according to law; And they
will ever pray, etc.,

Name of petitioner	Residence
<u>J. R. [Signature]</u>	<u>Sandy, Pa.</u>
<u>M. J. Snaggs</u>	<u>" "</u>
<u>L. W. [Signature]</u>	<u>" "</u>
<u>Daniel [Signature]</u>	<u>" "</u>
<u>H. B. Wagget</u>	<u>" "</u>
<u>L. H. [Signature]</u>	<u>" "</u>
<u>A. H. Keasler</u>	<u>" "</u>
<u>Robert Alexander Jr.</u>	<u>" "</u>

Name of petitioner	Residence.
H. Piper	Sandy Hook
S. J. L. Vanner	Sandy Hook
F. J. Peters	" "
Blair H. Jones	" "
E. J. Kead	" "
Robt. Brown	" "
B. A. Booth	" "
W. R. Alexander	" "
E. E. Piper	Sandy Hook
Robert Alexander	" "
W. J. Kead	Sandy Hook
Grover Hanks	" "
W. H. Verdoy	" "
Joseph G. G. G.	" "
A. M. M.	" "
J. L. Salado	" "
John H. H.	" "
Charles H. H.	" "
Steve Rich	" "
James B. B.	Sandy Hook
Charles C. C.	" "
Ben F. F.	" "

A. J. Beale	Sandy Twp
Ed Donahue	Sandy Township
Garrett Ziller	" "
W Powers	" "
Ala. E. Morris	" "
Andrew Halsey	" "
Joe W. Hennessey	Sandy Township
W. H. Lyman	" "
Joseph Vitelli	" "
E. W. Kelly	Sandy Township
W. A. Emerick	Sandy Township
John E. Emerick	Sandy Twp.
Charles E. Rand	Sandy Twp.
Phelix Cramer	Sandy Twp.
W. of Collier	Sandy Township
David Lyman	Sandy Twp.
H. A. Snodgrass	Sandy Twp.
Wm Northey	Sandy Twp.
George Crawford	
J. B. Williams	Sandy Twp.
Geo. W. Gunt	Sandy Twp.
Jessie Hall	Sandy Twp.
Walter	Sandy Twp.

Name of petitioner

Residence.

G. M. Grierline
W. C. Kelly

Sagady, Troop
Sandy Troop.

Felix Garmy

O. M. O'Neil

Sunday - 12/1/94

D E Hefersang

Sandz'ite

L W Simbeck

Sand

Ag. W. Saliba

Sandy Page

The Request

Dear Sirs: R. B. P.

John Simpson
Linton J. Scobie

Samuel Z. Smith

B. F. Krieger

Grady J Ship

P. S. Nibbeling

Sandy Zopf

L. A. Jaggett

R. J. McPherson

Michael Peltz

Peter Holt

William L. Stapp

Geo W Dickey

W. W. Sheppard

DuBois, Pa., April, 1st, 1914.

To Property Owners along a proposed highway in Sandy Township
to be laid out as noted hereinafter,

YOU ARE HEREBY NOTIFIED,

That a petition will be presented in the Court of Quarter Sessions
in and for County of Clearfield on Monday the ^{13th} day of April, A.D. 1914.,
praying that a public road be laid out between the following points,
BEGINNING, at a point in public highway leading from DuBois to
Reynoldsville, Jefferson County, via, Skunk Hollow, three hundred and
twelve (312) feet southerly from the intersection of said highway
leading to Reynoldsville with a public highway leading to a public
highway leading from DuBois to Reynoldsville and better known as
the State Road; and, extending thence to a point in another highway,
leading from State Road between DuBois and Reynoldsville, to the
public highway aforesaid connecting the Skunk Hollow road aforesaid
with the said State Road, one hundred (100) feet from the intersection
thereof with public highway leading from Shunk Hollow road to
State Road leading from DuBois to Reynoldsville. *J. D. McClellan*
att'y for petitioners

Service of above notice is hereby accepted by the undersigned
who are property owners along proposed road.

Name	Date of signing.
<i>David Shaffer</i>	<i>April 11 1914</i>
<i>Ed. Ruffert</i>	<i>April 11 1914</i>
<i>H. A. Schaeffer</i>	<i>" " "</i>
<i>Henry James Galley</i>	<i>" " "</i>
<i>Wm. Northey</i>	<i>" " "</i>
<i>N. L. Shaffer</i>	<i>" " "</i>
<i>J. W. Smith</i>	<i>" " "</i>
<i>Geo. Solida</i>	<i>" " "</i>
<i>Robert C. ...</i>	<i>" " "</i>
<i>George Ketchum</i>	<i>April 11 1914</i>
<i>James Rite</i>	<i>" " "</i>
<i>H. B. Woggett</i>	<i>" " "</i>
	<i>" " "</i>
	<i>" " "</i>

BuBois, Pa., April 4th, 1914.

To

Supervisors of Sandy Township,
Clearfield County, Pennsylvania.

Gentlemen-

You are hereby notified, that a petition will be presented in the Court of Quarter sessions in and for the County of Clearfield on Monday the 13th day of April, A.D 1914., praying that a public road be laid out between the following points, BEGINNING, at a point in public highway leading from DuBois to Reynoldsville, Jefferson County, via, Skunk Hollow, three hundred and twelve (312) feet Southerly from the intersection of said highway leading to Reynoldsville with a public highway leading to a public highway leading from DuBois to Reynoldsville and better known as State Road; and, extending thence to a point in another highway, leading from State Road between DuBois and Reynoldsville, to the public highway aforesaid connecting the Skunk Hollow Road aforesaid with the said State Road, one hundred (100) feet from the intersection thereof with public highway leading from Skunk Hollow Road to State Road leading from DuBois to Reynoldsville.

L. D. McCall
Atty. for Petitioner

and now April 4th, 1914,
service of above notice accepted.

David Lyons
George Beer
W. H. Hupp
Supervisors of Sandy Township

TO -
The COUNTY COMMISSIONERS
OF CLEARFIELD COUNTY,
Pennsylvania:-

Gentlemen -

You will please take notice that a petition will be presented to the Court of Quarter Sessions in and for the County of Clearfield on Monday the 13th day of April, A.D. 1914., praying that a public road be laid out between the following points, BEGINNING, at a point in a public highway leading from DuBois to Reynoldsville, Jefferson County, via, Skunk Hollow, three hundred and and twelve(312) feet Southerly from the intersection of said highway leading to Reynoldsville with a public highway leading to a public highway leading from DuBois to Reynoldsville and better known as the State Road: and, extending thence to a point in another highway, leading from said State Road between DuBois and Reynoldsville, to the public highway aforesaid connecting the Skunk Hollow Road aforesaid with said State Road, one hundred (100) feet from the intersection with public highway leading from Skunk Hollow Road to State Road leading from DuBois to Reynoldsville.


Respectfully

L. J. Mace
Attorney for petitioners.

And now 13 day of April, A.D. 1914 service of above notice accepted.

for COUNTY COMMISSIONERS

L. L. Morris
clerk



In the Court of Quarter Sessions of Clearfield County, Pa.

No. 5 May

Sessions, 1914.

To J. S. Richards, W. C. Langsford and H. L. Bowman,
Commissioners of Clearfield County, Pa.:

You hereby have notice that in pursuance of a view
had on the 23rd day of June, 1914, for a road
in Sandy Township, Clearfield County, a hear-
ing will be held by the Viewers of the same at the Arbitra-
tion Room in the Court House at Clearfield, Pa., on the
10th day of August, 1914, at 10:00 a. m., when and where
any party at interest may appear and be heard;

The said road is briefly described as follows:

Beginning at a point on the extension of South
Main Street in the Borough of Du Bois, along the Skunk
Hollow Road, thence in a westerly direction then via
Carson Street and Murtland Avenue, as per McMichael's Ad-
dition to Du Bois Borough, to Wilson Avenue, a Public
Street.

R. B. Byr,
H. S. MacMunn,
J. P. Michael
Viewers.

Now, August 3rd, 1914, acceptance of said notice is
hereby made.

L. C. Harris Clerk
to the County. Commissioners.

IN THE COURT OF QUARTER SESSIONS OF CLEARFIELD COUNTY.

IN RE:

ROAD IN SANDY TOWNSHIP :

No. 5 May Sessions, 1914.

To the Supervisors of Sandy Township.

Gentlemen-

You will please take notice that in answer to the petition of J.R. Rupert and others, citizens of Sandy Township, of said County, the Honorable Judge of said Court has appointed the undersigned viewers to view and lay out a public road in the said Township, beginning, at a point in a public highway leading from DuBois to Reynoldsville, Jefferson County, via Skunk Hollow, three hundred and twelve (312) feet Southerly from the intersection of said highway leading to Reynoldsville with a public highway leading to a public highway leading from DuBois to Reynoldsville and better known as the State Road; and, extending thence to a point in another highway, leading from said State Road between DuBois and Reynoldsville, to the public highway aforesaid connecting the Skunk Hollow Road aforesaid with said State Road, one hundred (100) feet from the intersection with public highway leading from Skunk Hollow Road to State Road leading from DuBois to Reynoldsville; and, that the Viewers appointed have fixed upon Tuesday the 23d day of June, A.D. 1914 at 1:30 P.M. as the time to meet at the location above designated, to perform their duties pertaining to the view, and you are hereby notified of the time and the place of the view if you wish to attend.

David H. Myers
.....
Atty pro petitioners.
And Now day of June service of
above notice accepted.

David Myers George Beer
Supervisors. *W. H. Nupps*

J. S. Michael
.....
James E. Meyer
A. S. Mac
.....
Viewers.

IN THE COURT OF QUARTER SESSIONS OF CLEARFIELD COUNTY.

IN RE:

ROAD IN SANDY TOWNSHIP :

NO. 5 May Sessions, 1914.

To the County Commissioners of
Clearfield County.

Gentlemen:

You will please take notice that in answer to the petition of J.R. Rupert, and others, citizens of Sandy Township, in said County, the Honorable Judge of said Court has appointed the undersigned Viewers to view and lay out a public road in said Township, beginning, at a point in a public highway leading from DuBois to Reynoldsville, Jefferson County, via Skunk Hollow, three hundred and twelve feet (312) Southerly from the intersection of said highway leading to Reynoldsville with a public highway leading to a public highway leading from DuBois to Reynoldsville and better known as the State Road; and, extending thence to a point in another highway, leading from said State Road between DuBois and Reynoldsville, to the Public highway aforesaid connecting the Skunk Hollow Road aforesaid with said State Road, ~~three hundred~~ (100) feet from the intersection with public highway leading from Skunk Hollow Road to State Road leading from DuBois to Reynoldsville; and, that the viewers appointed have fixed upon Tuesday the 23rd day of June, A.D. 1914 at 1:30 P.M. as the time to meet at the location above designated to attend to the duties assigned them, and you are hereby notified of the time and of the place of the view if you wish to attend.

J.D. McCaig
.....
Atty pro petitioners.

J.S. Michaels
.....
James E. Bryer
.....
H.S. Mac. Minis
.....
Viewers.

And now, ^{23rd} day of June, A.D. 1914, service of above notice accepted.

L. G. Morris
.....
Clerk
.....
for
.....
County Commissioners.

IN THE COURT OF QUARTER SESSIONS OF CLEARFIELD COUNTY

NO. 5. MAY SESSIONS, 1914

ROAD VIEWERS NOTICE

Notice is hereby given that the undersigned VIEWERS, appointed by the Court of Quarter Sessions of Clearfield County, Pennsylvania, to view a public road leading from a point in public highway leading from DuBois to Reynoldsville, in Jefferson County, via Skunk Hollow, Three Hundred and Twelve (312) feet Southerly from intersection of said Highway leading to Reynoldsville with a public highway leading to a public highway leading from DuBois to Reynoldsville, aforesaid, and better known as the State Road in Sandy Township TO a point in another public highway leading from State Road between DuBois and Reynoldsville, to the public highway aforesaid connecting the Skunk Hollow road, aforesaid, with the said State Road, One Hundred (100) feet from the intersection thereof with public highway leading from DuBois to Reynoldsville in Sandy Township, in the County aforesaid, will meet at Location above designated in Sandy Township, on Tuesday the 23d day of June A.D. 1914, at 1:30 o'clock P.M., to attend to the duties assigned them; AND you are hereby further notified that your property or lands lie along the course of proposed road and that said road will pass through the same. You will accordingly take notice of the time and place of holding said view.

June, 5th, A.D. 1914

Louis E. Boyer
H. S. MacMinn
J. S. Michaels
Viewers
L. D. McFall
Atty Pro. Petitioners.

We, the undersigned, property owners along the line of the proposed road, do hereby accept service of above notice on the date set opposite our signatures hereto.

Name of Property owner

Date of Service of Notice.

J. B. Ruffert
H. M. S. Shaffer
W. D. Northey
David S. S. S.
Henry James Kelley
H. B. W. W.
Jas. R. R.
Robert Alexander Jr.
L. W. Shaffer
Geo W. Solida

June 16... 1914
June 16... 1914
June 17... 1914
June 17... 1914
June 18... 1914
June 19... 1914
June 22... 1914
June 22... 1914
June 22... 1914
June 23... 1914

ROAD VIEWERS' NOTICE

NOTICE IS HEREBY GIVEN that the undersigned Viewers, appointed by the Court of Quarter Sessions of Clearfield County, Pennsylvania, to view a Public Road leading from a point in Public Highway leading from Dr. Bais to Reynoldsville via "Skunk Hollow" 312 feet Southward from intersection of said highway leading to Reynoldsville with a public highway leading to a public highway leading from Dr. Bais to Reynoldsville and better known as the State Road in Sandy Township = to = a point in another public highway leading from the State Road between Dr. Bais in and Reynoldsville Township to the public highway aforesaid, with the State Road, 100 feet from the intersection thereof with the Public Highway, leading from Dr. Bais to Reynoldsville, -

in Sandy Township, in the county aforesaid, will meet at the house of said location, in Sandy Township, on the 23rd day of June A. D. 1914, at 1:30 o'clock P M., to attend to the duty assigned them, of which time and place aforesaid all parties interested will take notice.

S. B. Boyer,

H. D. MacMinn,

J. S. Michael,

VIEWERS

June 5th, 1914.

IN THE COURT OF CHANCERY
OF THE STATE OF NEW YORK
IN AND FOR THE COUNTY OF
SARATOGA

NO. 5. MAY 1914

IN SEN

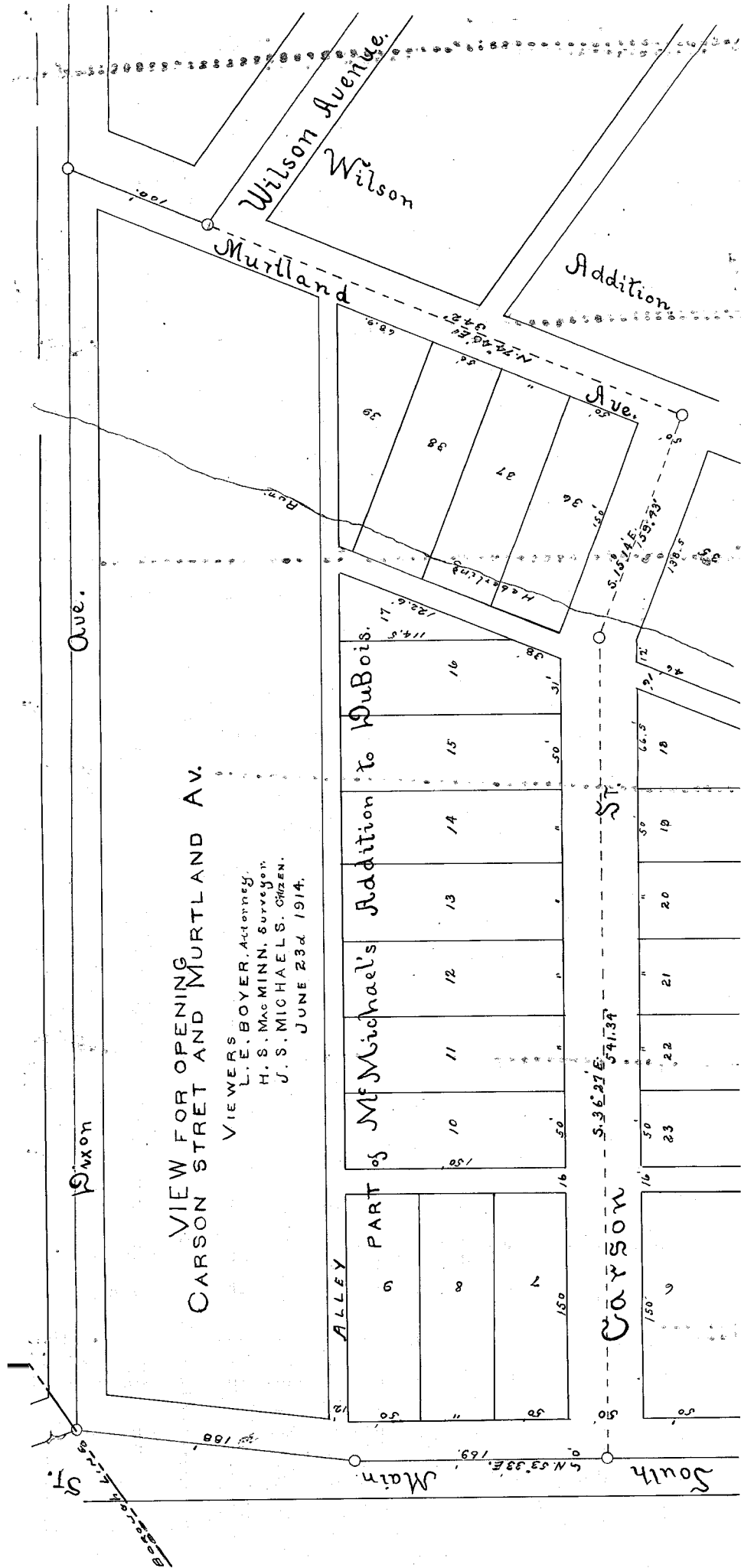
WILLIAM H. HARRIS

STATE OF NEW YORK

IN SEN

STATE OF NEW YORK

LESLIE D. MC CALL
ATTORNEY AT LAW
SARATOGA, N. Y.



VIEW FOR OPENING
CARSON STREET AND MURLAND AV.

VIEWERS
L. E. BOYER, Attorney.
H. S. MacMINN, Surveyor.
J. S. MICHAELS, CHZEN.
JUNE 23d 1914.

ALLEY

PART

of McMichael's Addition to DuBois.

CARSON

ST.

536.27E 541.37

Ave.

Addition

Wilson Avenue.
Wilson

Murtland

Ave.

Dixon

Main

South

St.

Know all Men by these Presents

THAT we, J. R. Rupert, N.E. Shaffer and L.W. Shaffer, all of the Township of Sandy, County of Clearfield and State of Pennsylvania are

held and firmly bound unto the Commonwealth of Pennsylvania, its certain Attorney, agent, or assigns

in the sum of One Hundred Dollars (\$100.00)

lawful money of the United States of America, to be paid to the said Commonwealth of Pennsylvania, its

certain Attorney, agent

or Assigns: to which payment

well and truly to be made, we do bind ourselves, our heirs, executors, administrators and assigns, and every of them

firmly by these Presents.

Sealed with our seals, and

Dated the tenth day of April
one thousand nine hundred and fourteen (1914)

in the year of our Lord

NOW THE CONDITION OF THIS BOND IS SUCH, THAT,

WHEREAS, a petition was presented to the Court of Quarter Sessions of Clearfield County to No. May Sessions, 1914, praying that a public road be laid out in said County (more particular reference to location thereof being hereby made to said petition); the purpose and object of this bond is to protect said County of Clearfield from payment of any costs to which it might be subjected if petition or other proceedings in pursuance thereof, should be decided adversely to prayer of your petitioners and costs of said proceeding be imposed upon them, otherwise this obligation to be void and of no effect.

Signed, Sealed and delivered
in presence of

A R Alexander.

* J R Rupert (SEAL)

* N E Shaffer (SEAL)

* L W Shaffer (SEAL)

Bond

J. B. Ruppert,
M.E. Shaffer and

L. W. Shaffer

To

Commonwealth of
Pennsylvania, its


Now 13th April 1914.

Bond approved

by the Court.

Engelhardt

P. P.



150 of accy
message