

in review

Public Road in

Versus

Dandy Township

X

Clearfield County, ss:

At a Court of Quarter Sessions of the Peace of the County of Clearfield, held at Clearfield, Pa., in and for said County, on the FIRST day of February in the year of our Lord one thousand nine hundred fifteen

Judge of the same Court: Upon the petition of sundry inhabitants of the Township of Sandy

in said County, setting forth that a road has been lately laid out by order of Court from a point on the Public Road leading from the Brook's Farm to Michael Resinger at a point immediately opposite the termination of the road leading from DuBois to Resinger's Saw Mill in said Twp. to intersect a road leading from Brook's School House to lands of Hiram Ferrier at a point immediately opposite a road intersecting said road going from James Spafords, which said road if confirmed by the Court will be very injurious to your petitioner and burdensome to the inhabitants of the Township through which the same will pass. Your petitioner prays the Hon. Court to appoint proper persons to review the said road and make report according to law.

and therefore, praying the Court to appoint proper persons to view and lay out the road between the points mentioned, whereupon the Court upon due consideration had of the premises, do order and appoint from and among the County Board of Viewers A.G. Kramer, H.A. Reese and E.H. Harman

who have been duly appointed by the Court and filed their oaths of office and are duly qualified to perform the duties of their appointment with impartiality and according to the best of their judgment, are to view the ground proposed for the said road, and if they view the same, and a majority of the actual viewers agree that there is occasion for such road, they shall proceed to lay out the same, as agreeable to the desire of the petitioner as may be, having respect to the best ground for a road and the shortest distance, in such a manner as to do the least injury to private property; and shall make report thereof, stating particularly whether they judge the same necessary for a public or private road, together with a plot or draft thereof, and the courses and distances and references to the improvements through which the same may pass; (and wherever practicable, the viewers shall lay out the said road at an elevation not exceeding five degrees, except at the crossing of ravines and streams, when by moderate filling and bridging the declination of the road may be preserved within that limit,) to the next Court of Quarter Sessions to be held for the said County.

And if the viewers aforesaid shall decide in favor of locating a public road, they shall obtain from the persons through whose lands the said road shall pass, releases from any damages that may arise to them on opening the same; but if the owner or owners of such land refuse to release their claim to damages, the said viewers shall assess the same, taking into view the advantages as well as disadvantages arising from said location, and make report of such assessments; which report they shall in like manner transmit to the next Court of Quarter Sessions, with the draft or plot aforesaid. In which said reports they shall state that they have been sworn or affirmed according to law, and that due and legal notice was given of the time when, and place where, they should meet, to view and lay out said road, and the time and place of hearing.

By order of the Court.

John H. Moore, Clerk.

RETURN OF VIEWERS.

To the Honorable the Judge of the Court of Quarter Sessions of the Peace for the County of Clearfield:

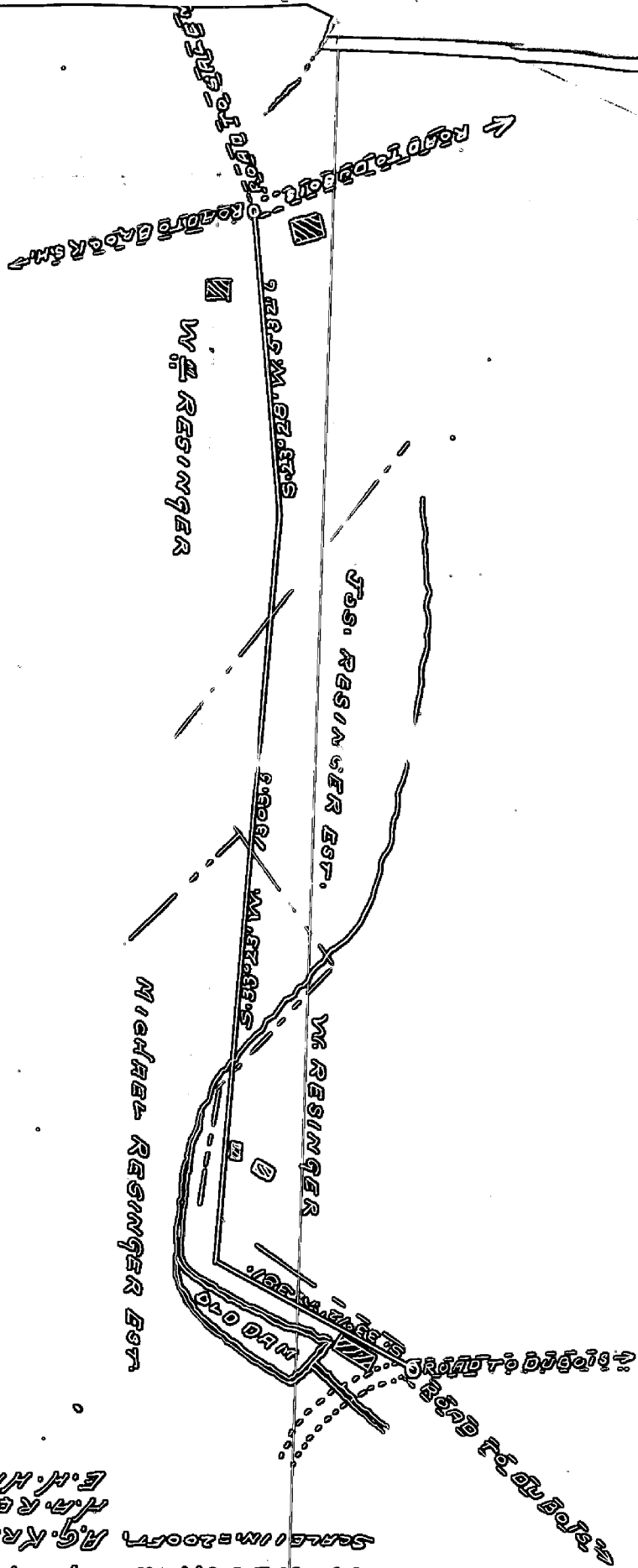
We, the undersigned viewers, duly appointed by your Honorable Court by the foregoing order, from and among the County Board of Viewers who have been duly appointed by your Honorable Court and have filed their oaths of office in the Court of Common Pleas of Clearfield County, beg leave to report as follows:

That notice of the time of view and of the hearing day was duly served according to law upon the Commissioners of Clearfield County and the Board of Supervisors of the Township of Sandy and that three notices thereof were posted along the route of the proposed road, that the said ^{view} would be held on the 29th day of April, A. D. 1915, and the hearing to be held in the Arbitration room, at the Court House, in Clearfield, Pa., on the 30th day of April, 1915, at 9 o'clock A. M. That

The _____ viewers appointed by the said order viewed the ground proposed for the above mentioned road, and that there were present at the ~~wasx~~ review W. H. Nupp and George Beer, two of the Supervisors of Sandy Township and W. L. Russell, R. H. Weaver, J. A. Bush, W. H. Reisinger and Ed Liddle opposed to the said proposed road and James Spafford in favor of the road parties in interest. That the hearing was held in the Arbitration Room, in the Court House, at Clearfield, Pa., on the 30th day of April A. D. 1915, when the following appearances were noted: R. H. Weaver, Mrs Reisinger, Mrs Russell, William Reisinger, and George. Beer and W. H. Nupp two of the Supervisors of Sandy Township all opposed to the said road, there being no appearances in favor of the road.

[illegible]

DRAFT OF ROAD IN SANDY TWP.
 CARRIAGE COUNTY, PA.
 VIEWED APRIL 29 - 1915 BY
 A.G. KRAMER
 H.A. REESE
 E.H. HARMON



TO:- W. C. LANGSFORD, J. S. RICHARDS, AND H. L. BOWMAN.
COUNTY COMMISSIONERS OF CLEARFIELD COUNTY PA:

The undersigned viewers appointed by the Court of Quarter Sessions of Clearfield County Pa to Review a public road in Sandy Township lately laid out by an order of said Court from a point on the public road leading from the Brooks farm; to Michael Reisinger, at a point immediately opposite the termination of the road, leading from DuBois to Reisingers saw mill, in Sandy Township, to intersect a road leading from Brooks school house, to lands of Hiram Farrier, at a point immediately opposite a road intersecting said road going from James Spaford's in Sandy Township, in the County aforesaid, will meet at the end of said new road, near Reisinger's Saw mill in Sandy Township on Thursday the 29th day of April, A. D. 1915 at 1.30 oclock P. M. to attend to the duties of their appointment at which time and place aforesaid you may attend if you see proper.

And that the public hearing required by the Act of Assembly and the Rules of Court to be held by the viewers to give all parties interested in said road a chance to be heard by the viewers before the filing of their report, will be held in the Arbitration Room in the Court House in Clearfield Pa on Friday April 30th 1915 at 9, oclock A. M. when and where all parties interested in said road may appear and be heard.

A. G. Kramer
H. A. Reese
E. H. Harmon
VIEWERS.

Now this 27 day of April 1915 service of the above notice accepted
and time waived

COUNTY COMMISSIONERS OF CLEARFIELD COUNTY PA.

L. C. Morris
Clerk.

To:- W. H. NUPP, Geo. Beers and David Lyons

Supervisors of Sandy Township Clearfield County Pa.

You are hereby notified; that the undersigned viewers appointed by the Court of Quarter Sessions of Clearfield County Pa, to Review a public road in Sandy Township lately laid out by an order of said Court; from a point on the public road leading from the Brooks farm, to Michael Reisinger, at a point immediately opposite the termination of the road, leading from DuBois to Reisingers saw mill in Sandy Township, to intersect a road leading from Brooks school house, to lands of Hiram Farrier, at a point immediately opposite a road intersecting said road going from James Spaford's in Sandy Township, in the County aforesaid; will meet at the end of said new road, near Reisinger's saw mill, in Sandy Township on Thursday the 29th day of April A. D. 1915 at 1.30 P. M. to attend to the duties of their appointment, at which time and place aforesaid you may attend if you see proper.

And that the public hearing required by the Act of Assembly and the Rules of Court to be held by the viewers to give all parties interested in said road a chance to be heard by the viewers before the filing of their report, will be held in the Arbitration Room in the Court House in Clearfield Pa on Friday April 30th 1915 at 9, oclock A. M. when and where all parties interested in said road may appear and be heard.

A G Kramer

H A Reese

E A Harmon

VIEWERS.

Now April 22nd 1915 served this notice on W. H. Nupp Geo. Beers
and David Lyons the Supervisors of Sandy Township personally by handing each of them a copy of same

W H Weaver

and that a plan or draft of said road showing courses and distances and the properties affected is hereto attached and made a part hereof, said road being at an elevation not exceeding five degrees, excepting

when it was not practicable to preserve it within that limit.

The undersigned further report that they endeavored to procure from all the owners of the land over which the said road passes releases in writing of all claims to damages that may arise from opening the same, and that they procured such releases from

the following persons having refused to release the damages to which they respectfully may be entitled by the reason of the location and opening of the said road, we, the undersigned viewers, after having considered the advantages to be derived to them, do assess them damages and make report thereof as follows:

and we herewith return releases obtained and copy of the notices.

WITNESS our hands and seals this 30th day of April

A. D. 1915.

A. G. Kramer



H. A. Reese



E. H. Harman



No. 3 May Sessions, 1915

ORDER

To viewx REVIEW a
road for Public use in the
township of SANDY
Clearfield County

Session, 19
read and confirmed Ni. Si.
~~Read to be opened 33 feet~~
wide, except where there is
side hill cutting or embank-
ment and bridging, there to
~~be 16 feet wide.~~

Now 5th May 1915-

Confirmed
By the Court
Engelhart Bee
1915

Filed 19

Fees \$1.25 paid by R.H. Weaver

Attys, P & G

NOTE.—In case of a private road, the release must be executed in favor of the petitioner for said road.

Also, viewers will carefully note the number of days employed and set the amount out at the foot of their return.

Reviewers cannot interfere with the damages assessed by the original viewers, except so far as the location may be changed by the reviewers.

N. B.—If the viewers believe the parties are not entitled to damages, taking into consideration the advantages as well as the disadvantages of the road, they will report to that effect.

	DAYS	MILES	AM'T.
A. G. Warner	3	60	18.00
A. A. Bee	3	108	20.40
C. N. Norman	2	72	13.60

RELEASE OF DAMAGES.

Know all Men by these Presents, that we, the undersigned, owners of lands through which the road located by the viewers, under the annexed order, passes for and in consideration of the sum of one dollar to us respectively paid by

_____ at and before the en sealing and delivery hereof, have remised, released and forever quit-claimed, and do hereby re-mise, release and forever quit-claim to the said _____

all damages that may arise to us respectively by reason of the lacion and opening of the said road, so that neither we nor any of us, nor any person claiming under us, can or may hereafter ask, sue for, demand, have or receive any damages for injuries arising or growing out of the location and opening of the road aforesaid.

Witness our hands and seals this _____ day of _____

A. D. 191_____.



In re view to lay out public
road for public use in Sandy
Creek, Clarfued County:-

Supplemental Exceptions by
Wentzel Reasinger, Michael Reasinger
Heirs, Joseph Reasinger Heirs and
William Reasinger:-

First That the proceedings are fatally
defective in that the report is only
signed by two viewers.

J. E. L. Son
Alleged Exceptions.

* (a)

Now, Feb 5th 1915, We, the Grand Jury, having examined the old County Bridge across Clearfield Creek on the Public Highway between the Borough of Clearfield and Woodland, near the County Home, in Lawrence Township, Clearfield County, Pennsylvania, hereby recommend the re-locating and re-building of the said bridge for the reason of the great expense of repairing the old bridge.

James Lacey
Foreman.

ATTEST:-

D. P. Egan
Secretary.

* (b)

The public highway at the point in question is the worst death trap of which I have knowledge on the roads of Clearfield County, taking into consideration the amount of public travel, and should be changed if a relocation is feasible.

The subject is referred to the County Commissioners for their consideration, and it is suggested to Mr. Parker recommend that steps be taken to have that action taken which will bring the subject up after a formal road.

By the Court
Sunglun Bell
P.S.

In the Court of Common Pleas of Clearfield County Pennsylvania.

In Re Bridge over Clearfield Creek : No. 4 May SS 1915.

at point beyond County Home between :

Clearfield Borough and Woodland. :

*
(6)~

"The public highway at the point in question is the worst death trap of which I have knowledge in the roads of Clearfield County, taking into consideration the amount of public travel and should be changed if a relocation is feasible. The subject is referred to the County commissioners for their consideration, and it is suggested to the parties interested that steps be taken to have that action taken which will bring the subject up after a formal view .

By the Court,

*
(a) "

Now, February 5th 1915, We the Grand Jury, having examined the Old County Bridge across Clearfield Creek on the public Highway between the Borough of Clearfield and Woodland, near the County Home, in Lawrence Township, Clearfield County Pennsylvania, hereby recommend the re-location and re-building of the said bridge for the reason of the great expense of repairing the old bridge.

James Laing, Foreman "

Attest D.P. Egan.

Secretary.

STATE OF PENNSYLVANIA
COUNTY OF CLEARFIELD

SS . Certified from the record this 8th day of
February 1915.

John G. Moore
Clerk

IN THE COURT OF QUARTER SESSIONS OF CLEARFIELD COUNTY, PENNA.

To The Hon. Singleton Bell, President Judge of the said Courts:-

The undersigned petitioners respectfully represent:-

That they are residents ~~of~~, tax-payers and citizens of either the Borough of Clearfield, the Township of Lawrence or the Township of Bradford and have frequent occasion to use the bridge which crosses Clearfield Creek at a point beyond the Clearfield County Home on the State Highway, leading from Clearfield to Woodland, said bridge being at the end of the brick portion of said Highway;

They represent that the said bridge is not sufficient to accommodate the public travel, is further insufficient because of the large volume of travel using it, because of its age, disrepair, structural defects and decay;

Your petitioners further represent that the approaches of the aforesaid bridge are extremely dangerous because of the quick curves at either end of the bridge, both of which are at the foot of heavy grades, the view of said curves being obscured to the traveller on the said State Highway by reason of cuts and other curves immediately beyond the approaches of the bridge, so that it is almost impossible for one approaching said bridge on the State Highway to observe the conditions of travel thereon;

Your petitioners further represent that it is to the interest of the public in general that the aforesaid bridge be replaced by a new one;

Your petitioners further represent that it would be to the interest of the public in general and for their welfare to relocate the bridge so as to eliminate a portion of the grade on the said State Highway on either side of the said bridge and so as to eliminate the two quick curves which now constitute the approach to the bridge.

Your petitioners further avering that the aforesaid bridge across Clearfield Creek is a County bridge respectfully request,

that the County Commissioners of Clearfield County exercise the authority in them vested by the various Acts of Assembly in such case made and provided, and especially that authority in them vested by the Act of February 14, 1907 P. L. 3, and replace the existing bridge aforesaid by a new and sufficient one which will in a measure eliminate the grades approaching aforesaid bridge and eliminate the quick curves aforementioned, as well as the now existing barriers which obstruct the view of the traveller when approaching said bridge;

And they will ever pray, etc.

Name	Place of Residence
W. M. Thomas	Clearfield
J. R. Powell	"
Edw. Williams	"
E. B. Taylor	"
R. A. Croyle	Clearfield
W. M. Schrock	Clearfield
E. E. Orcutt	"
John A. Duke	"
Dave D. Snyder	"
R. H. Cline	"
M. A. McInnis	
Samuel W. Winger	
J. B. Benson	Clearfield Pa.
Percy S. S. S.	"

Name	Place of Residence
H. J. Wallace	Clearfield Pa
J. Powell	do
W. Landon	
Mrs. Brown	
John Simeling	Georgetown
R. C. Shaw	Clearfield Pa
Louis Shapiro	
J. J. McPherson	Clearfield
William Thompson	
Ralph Jordan	Clearfield
J. B. Keeling	do
C. C. McGaughey	
A. W. King	Clearfield
H. C. Miller	Clearfield Pa
S. Stewart	Clearfield Pa
C. L. Torrance	Clearfield Pa
J. M. Dineen	"
H. F. Bogle	"
C. M. Rhine	"
Hiram L. Loomis	
Alfred Graham	Clearfield. Pa.
E. B. Chase	"
H. B. Wright	"

[illegible]

that the County Commissioners of Clearfield County exercise the authority in them vested by the various Acts of Assembly in such case made and provided, and especially that authority in them vested by the Act of February 14, 1907 P. L. 3, and replace the existing bridge aforesaid by a new and sufficient one which will in a measure eliminate the grades approaching aforesaid bridge and eliminate the quick curves aforementioned, as well as the now existing barriers which obstruct the view of the traveller when approaching said bridge;

And they will ever pray, etc.

Name	Place of Residence
Mr. Gallahan	Clearfield Pa
Mr. Hopewell	Clearfield Pa
Ed M. C. B. O. C.	" "
Frank Masbauer	" "
David Redding	Clearfield Pa
W. H. Lucas	Clearfield Pa
Geo. Leacock	" "
Wm. B. B. B.	Clearfield Pa
P. A. Hinton	Clearfield Pa
W. D. B. B.	Clearfield Pa
Andrew P. H. H.	Clearfield Pa
Albert Y. Straw	Clearfield Pa
Woodward H. H.	" "
Marion H. H.	" "

Name

Place of Residence

Edw Redding Clearfield Pa

Jas H. Hartung : Clearfield Pa

J. W. L. Hase : Clearfield Pa

R. J. Maxwell : Clearfield Pa

across Clearfield Creek is a County Bridge, respectfully request that the County Commissioners of Clearfield County, exercise the authority in them vested by the various Acts of Assembly in such case made and provided, and especially that authority in them by the Act of February 14th, 1907, P. L. 3, and replace the existing bridge aforesaid by a new and sufficient one which will in a measure eliminate the grades approaching aforesaid bridge and eliminate the quick curves aforementioned, as well as the now existing barriers which obstruct the view of the traveller on the said State Highway when approaching said bridge;

And they will ever pray, etc. etc.

Name	Place of Residence.
Ardurand Miquat	Clearfield Pa
P. M. Harris	Clearfield Pa
W. C. Hubler	Clearfield Pa
Chas Rogers	Clearfield Pa
Harry Jacobson	Clearfield, Pa.
R. J. Bowman	Clearfield Pa.
Wesley Lansberg	" "
Newton Wiley	Clearfield Pa
L. F. Litz	Clearfield Pa
E. F. Melligan	Clearfield Pa.
W. J. Blakely	Clearfield Pa
J. Coz	Oriska Mills Pa
Wesley	Oriska Mills Pa
W. R. Hargis	Clearfield Pa
S. B. Spencer	" "

NAME	PLACE OF RESIDENCE.
------	---------------------

Guy B White	Clearfield Pa
-------------	---------------

J. S. Winner	Clearfield Pa
--------------	---------------

H. H. Turner	" "
--------------	-----

E. M. Lowan	Clearfield Pa
-------------	---------------

Ashley Thorne	Clearfield Pa
---------------	---------------

Geo. L. McCullough	Clearfield, Pa.
--------------------	-----------------

J. Blannigan	Clearfield Pa.
--------------	----------------

Leopold Roth	Clearfield Pa.
--------------	----------------

Fred Dunclop	Clearfield Pa
--------------	---------------

Orville Zetts	Clearfield Pa
---------------	---------------

Reese Shaw	Clearfield Pa.
------------	----------------

H. P. Baumgardner	Clearfield Pa
-------------------	---------------

W. H. Kramers	Clearfield Pa
---------------	---------------

A. J. Moore	Clearfield Pa
-------------	---------------

L. D. Haver	Clearfield Pa
-------------	---------------

T. W. Wilson	Clearfield
--------------	------------

C. J. Bloom	Clearfield Pa
-------------	---------------

M. W. Shum	Clearfield Pa
------------	---------------

Edward Jung	Woodland Pa
-------------	-------------

Foster Davis	Clearfield Pa
--------------	---------------

M. J. McMill	Clearfield Pa
--------------	---------------

C. Payton C. E. Ham	Clearfield Pa
---------------------	---------------

NAME	PLACE OF RESIDENCE.
J. R. McGoy	Clearfield Pa.
J. Livingston	Clearfield Pa.
M. W. Ross	" "
H. H. Rollin	" "
W. B. Fargo	" "
A. D. Derrick	" "
J. Foster	" "
P. S. Richner	" "
B. R. Cardon DDS.	" "
M. H. Mease	" "
W. H. Spase	" "
Fred F. Barnatt	" "
Fred G. Lonsberry	" "
William H. Haeuss	" "
Fred A. Shope	" "
Geo. Coucklin	" "
J. H. Logan	" "
A. R. Humes	" "
Chas. C. Austin	" "
Cecil L. Wilson	" "
John Dougherty	" "
J. P. Dougherty	Clfd. Pa.

across Clearfield Creek is a County Bridge, respectfully request that the County Commissioners of Clearfield County, exercise the authority in them vested by the various Acts of Assembly in such case made and provided, and especially that authority in them by the Act of February 14th, 1907, P. L. 3, and replace the existing bridge aforesaid by a new and sufficient one which will in a measure eliminate the grades approaching aforesaid bridge and eliminate the quick curves aforementioned, as well as the now existing barriers which obstruct the view of the traveller on the said State Highway when approaching said bridge;

And they will ever pray, etc. etc.

Name	Place of Residence.
Charles J. Wolfe	Wallacetown Pa.
John Hummel	Wallacetown
Sam J. Roan	Wallacetown
Archie Muir	Wallacetown
Ray Albert	Wallacetown
Mr. Johnson	Wallacetown
A. N. Gifford	Wallacetown
F. L. Kyler	Wallacetown, Pa.
J. M. Palmer	Wallacetown Pa.
E. G. Woodside	Wallacetown, Pa.
L. J. Hess	Wallacetown, Pa.
H. J. Hess	Wallacetown, Pa.
W. J. Hess	Wallacetown, Pa.
W. J. Hess	Wallacetown, Pa.
W. J. Hess	Wallacetown, Pa.

[illegible]

quest that the County Commissioners of Clearfield County exercising the authority in them vested by the various Acts of Assembly in such case made and provided, and especially that authority in them, vested by the Act of February 14th, 1907, P. L. 3, and replace the existing bridge aforesaid by a new and sufficient one which will in a measure eliminate the grades approaching aforesaid bridge and eliminate the quick curves aforementioned, as well as the now existing barriers which obstruct the view of the traveller on the said State Highway when approaching said bridge;

And they will ever pray, etc. etc.,

NAME	PLACE OF RESIDENCE
R. Redfer	Woodland Pa
J. F. Morgan	Clearfield Pa
C. Shires	Woodland Pa
Wm McQuitter	Clearfield Pa
J. A. Baker	Woodland Pa
G. M. Dech	Woodland Pa
J. W. Smith	Clearfield Pa
B. C. Youngman	Clearfield Pa
W. W. Smith	Clearfield Pa
H. R. Bridge	Clearfield Pa
Wm Betts Ogden	Clearfield Pa
J. H. Harpennip	Clearfield Pa
G. B. Row	Clearfield Pa
J. T. Moore	Clearfield Pa

NAME	PLACE OF RESIDENCE.
William Wrigley	Clearfield Pa.
Fred J. Thompson	Clearfield Pa.
Rev. J. Cunningham	Clearfield Pa.
W. M. Hutchins	Clearfield Pa.
Harry J. Brown	Clearfield Pa.
Chas. Hegel	Clearfield Pa.
William P. Marm	Clearfield Pa.
Henry P. Mohr	Clearfield Pa.
Chas. Bodary	Clearfield Pa.
Leo S. Schrok	Clearfield Pa.
John H. Martin	Clearfield Pa.
Al Ogden	Clearfield Pa.
Frank W. Dook	Clearfield Pa.
Ed. Speck	Clearfield Pa.
Andrew Harmon	Clearfield Pa.
Rever. Wright	Clearfield Pa.
P. M. Bayne	Clearfield Pa.
E. S. M. Carty	Clearfield Pa.
J. Clarke Snyder	Clearfield Pa.
Thomas D. Leipsa	Clearfield Pa.
W. Baedewey	Clearfield Pa.

NAME	PLACE OF RESIDENCE.
T. J. Beahan	Clearfield Pa.
J. S. Beahan	Clearfield Pa.
W. R. Roney	Clearfield Pa.
S. R. Hammett	Clearfield
S. J. McClure	Clearfield Pa.
W. B. Lutz	Clearfield Pa.
Don E. Jones	Clearfield Pa.
A. J. Watersworth	Clearfield Pa.
J. G. Kragle	Clearfield Pa.
Arthur	Clearfield Pa.
John Kemmer	Clearfield Pa.
Richard Kemmer	Clearfield Pa.
H. C. McCloud	Clearfield Pa.
W. W. Bennett	Clearfield Pa.
Ashley J. Glick	Clearfield Pa.
W. W. Howe	Clearfield Pa.
L. C. Morris	Clearfield Pa.
E. S. Schenck	Clearfield Pa.
David F. Mason	Clearfield Pa.
L. S. Schenck	Clearfield Pa.
H. V. Eldridge	Clearfield Pa.
H. L. Clark Thayer	Clearfield Pa.

across Clearfield Creek is a County bridge, respectfully request that the County Commissioners of Clearfield County exercise the authority in them vested by the various Acts of Assembly in such case made and provided, and especially that authority in them vested by the Act of February 14th, 1907, P. L. 3, and replace the existing bridge aforesaid by a new and sufficient one which will in a measure eliminate the grades approaching aforesaid bridge and eliminate the quick curves aforementioned, as well as the now existing barriers which obstruct the view of the traveller on the said State Highway when approaching said bridge; And they will ever pray, etc. etc..

Name	Place of Residence
------	--------------------

G. E. Mark	Woodland
------------	----------

J. G. Hansen	"
--------------	---

B. G. Stinas	"
--------------	---

C. Thompson	"
-------------	---

W. B. Shiny	"
-------------	---

J. H. Falconer	"
----------------	---

John Falconer	"
---------------	---

John Wayner	"
-------------	---

Adams McMiller	"
----------------	---

W. F. Lumadue	"
---------------	---

A. C. Walker	"
--------------	---

A. Howell	"
-----------	---

B. D. Shiny	Woodland
-------------	----------

H. C. Graham	"
--------------	---

NAME	PLACE OF RESIDENCE
------	--------------------

Lyons Wilson : - - - - -

J. V. Krupp : Woodland Pa

A. E. Woolridge : Woodland Pa

H. O. Barger : Woodland Pa

Jerry Maines : Woodland Pa

Paul H. Shirey : Woodland Pa

W. A. Deuluz : Woodland

G. W. Price : Woodland

J. C. Woolridge : Woodland Pa

J. N. Conrad : " "

Ray Hansey : " "

James Polkinghorn : " "

A. E. Welles : " "

Wm Biesh : " "

W. H. Hartman : " "

D. R. Homer : " "

E. H. Walker : " "

Millan Eumadue : " R. T. D

U. B. Harker : Woodland

U. C. Campman : Woodland

J. E. Wisor : Woodland

G. A. Young. Woodland.

NAME	PLACE OF RESIDENCE
John Breckford	Woodland
Burtan Davis	Woodland
Ross B. Eshelman	Woodland
James G. Ginnard	Merckland
C. D. Peters	" "
R. L. McDowell	Woodland
J. N. Palmer	" "
R. J. Peters	" "
C. C. McClure	Woodland Pa
Harry Graham	Woodland Pa
Ralph Rediger	Woodland Pa
Fred Mullen	Woodland
Alfred Sherry	Woodland
C. W. Peters	Woodland Pa
A. Dugan	Woodland
Geo. Wilsoncraft	" "
Chas. Rowles	Woodland Pa
Norman Mullen	" "
B. F. Barger	" "
H. L. Livingston	" "
Wesley B. Lamsberry	" "
W. Muefok	Georgetown

across Clearfield Creek is a County Bridge, respectfully request that the County Commissioners of Clearfield County, exercise the authority in them vested by the various Acts of Assembly in such case made and provided, and especially that authority in them by the Act of February 14th, 1907, P. L. 3, and replace the existing bridge aforesaid by a new and sufficient one which will in a measure eliminate the grades approaching aforesaid bridge and eliminate the quick curves aforementioned, as well as the now existing barriers which obstruct the view of the traveller on the said State Highway when approaching said bridge;

And they will ever pray, etc. etc..

Name	Place of Residence.
Arthur D. Cowdrick	Clearfield, Pa.
Chas. Cavanah	Clearfield, Pa.
A. J. Zimmer	Clearfield, Penna.
A. Cowdrick	Clearfield, Pa.
Hiram Schiefer	Clearfield
J. R. May	"
James E. Brewer	"
H. E. Ward	"
W. B. Hughes	"
H. L. Tracy	"
W. B. Adams	"
T. Harris	"
Melvin Wheeler	"
D. S. Shinnell	"

NAME	PLACE OF RESIDENCE
C. E. Cardrick	Clearfield
C. W. Gammann	do
E. J. Bird	do
F. W. Kerner	
Hughes Kree	bltd
J. F. Beach	Clearfield Pa.
Bruce Daugherty	bltd
Thomas Gibson	Do
Geo. Gudykunst	Clearfield
Fred C. McConnery	Clearfield
W. F. Crofton	Clearfield
H. O. Finkbeiner	Clearfield
Les McLaughlin	Clearfield
H. A. Tate	Clearfield
J. H. Maple	
Alvah Barton	Clearfield
Harry Thomas	Clearfield Pa.
Chas. G. Rose	Clearfield Pa.
Ernest Brown	
Orin C. Berger	Clearfield Pa.

NAME	PLACE OF RESIDENCE.
P. L. Showers	Clearfield Pa.
V. E. Cardner	Clearfield Pa.
Thos. A. Brown	Clearfield Pa.
A. M. Dale	Clearfield Pa.
H. H. Zolovitchiski	Woodland of Pa.
Raymond C. Reed	Clearfield Pa.
M. F. Graham	Clearfield Pa.
E. E. Fineman	Clearfield Pa.
John G. Gentry	Clearfield Pa.
Chas. B. Lee	Clearfield Pa.
John. Lieber	Clearfield Pa.
C. H. Ddunge	Clearfield Pa.
F. M. Bell	Clearfield Pa.
Fred E. Wolfe	" " Pa.
Robert Pearce	Clearfield Pa.
W. H. McKee	Clearfield Pa.
Wayne Burge	Clearfield Pa.
S. A. Mignot	Clearfield Pa.
J. J. Lang	Clearfield Pa.
E. J. Galtner	Clearfield Pa.

4 May 1915

George C. C. C.
Clerk of the Court
County of Clearfield
Clearfield & Shickler

Hand 12. 12. 1915. This matter
having been considered by the Court
and by the County Commissioners
this order is made that the matter be referred
to the County Commissioners for
their consideration and report
on the subject of the same.

BOULTON & FORSYTH, Attys.

KURTZ STATIONERY STORE, CLEARFIELD, PA.

Now, @ _____ notice of presentation of
within petition to the Court on this day and appointment of viewers
is accepted.
Now, _____ service accepted for the Com-
missioners of Clearfield County.

IN THE COURT OF QUARTER SESSIONS OF CLEARFIELD COUNTY.

To the Hon. Allison O. Smith, Judge of the Courts in
and for the County of Clearfield.

The petition of the undersigned citizens of the townships of
Sandy, Union and Brady respectfully sheweth:

That your petitioners labor under great inconveniences
for want of a public road or highway to lead from the public
road running northwestwardly from Rockton to DuBois, at a
point in said road in Sandy township about three hundred yards
west of a bridge in said road and over the Luthersburg Branch
at the base of the hill locally known as the "Bell" hill,
of Sandy Creek, to a point in the public road near the house
of Thomas Keene, in said township of Sandy, the proposed road
being entirely within the said township of Sandy.

Your petitioners therefore pray the Court to appoint pro-
-per persons to view and lay out the same, according to law,
and they will ever pray, etc.

I certify that the foregoing petition for the appoint-
-ment of road viewers is lawful and conforms to the purpose of
the petitioners, and that the same is regular and in due form.

Ed. Boore
Attorney for petitioners

Name.	Citizen of
<i>Alfred Webb</i>	<i>Union Twp</i>
<i>Marine Bailey</i>	<i>Union Twp</i>
<i>J. J. Hollopeter</i>	" "
<i>J. M. Taylor</i>	" "
<i>E. M. Bailey</i>	" "
<i>A. L. Bailey</i>	" "

Name.	Citizen of
Geo Conrad	Union
L E Horn	Brady
H M Seyler	Brady
Emerson Weber	Brady
M. S. Kirk	" "
L. H. W. Huey	Union
J. W. Tiers	Union
John Breeser	Union
R. P. Harris	Union
Grant Kirk	Union
E. W. Hollofater	Union
William Lavin	" "
Joe Hollofater	" "
J. E. Hollofater	" "
Jess Yocum	" "
H. H. Sharkey	" "
C. C. Leetwell	" "
Lewis Haag	" "
H. M. Hollofater	" "
W. E. Tabor	" "
W. P. Wilson	Brady
J. W. Wayer	" "
G. B. Yeckel	" "
H. E. Wilson	" "
Jacob Ferrier	Sandy
J. M. Keuringer	Sandy
Salonette Smiley	" "
J. P. Ogden	" "

KNOW ALL MEN BY THESE PRESENTS, that we, Alfred Wells,
J. H. Bailey, J. T. Hollapeter, S. M. Bailey,
Maine Bailey, Wm. S. Kirk, H. W. Huy,
S. M. Fiero, John Shesser, E. W. Hollapeter,
Joe Hollapeter, J. E. Hollapeter, Jesse Yeum,
W. H. Shankle, W. P. Wilson, H. E. Wilson

all of the County of Clearfield, state of Pennsylvania, are held and firmly bound unto the Commonwealth of Pennsylvania or its certain Attorney, in the sum of One Hundred Dollars, to be paid to the said Commonwealth of Pennsylvania, or its certain attorney, to which payment well and truly to be made, we do bind ourselves and our heirs, executors or administrators, and every one of them, firmly by these presents; sealed with our seals and dated the 4th day of March A. D. 1911.

Now the condition of this bond is such, that if the above bounden Alfred Wells, J. H. Bailey, J. T. Hollapeter, S. M. Bailey,
Maine Bailey, W. M. S. Kirk, H. W. Huy, J. M. Lines,
John Shesser, E. W. Hollapeter, Joe Hollapeter, J. E.
Hollapeter, Jesse Yeum, W. H. Shankle, W. P. Wilson
and H. E. Wilson,

their heirs, executors, administrators, or any of them shall pay to the Prothonotary of Clearfield County, whenever they may be required so to do, all the costs incident to, and assessed upon their petition to the Court of Quarter Sessions of Clearfield County for the appointment of viewers to view and lay out a public road in Sandy township from a point in the pub-
at a point in said road about three hundred yards west of the bridge over Luthersburg branch of
 lic road leading from Rockton to DuBois, to a point in the pub-
 lic road in Sandy township near the house of Thomas Keene, without fraud or further delay, then this obligation shall be void and of none effect, or else to be and remain in full force and effect

Signed, sealed and delivered
 in presence of

S. M. Fiero Alfred Wells (SEAL)
J. H. Bailey (SEAL) Maine Bailey (SEAL)
J. T. Hollapeter (SEAL) E. W. Hollapeter (SEAL)
S. M. Bailey (SEAL) Joe Hollapeter (SEAL)
Wm. S. Kirk (SEAL) J. E. Hollapeter (SEAL)
H. W. Huy (SEAL) Jesse Yeum (SEAL)
S. M. Fiero (SEAL) W. H. Shankle (SEAL)
John Shesser (SEAL) W. P. Wilson (SEAL)
H. E. Wilson (SEAL)

Sandy Creek

NOTICE TO SUPERVISORS.

To the Board of Road Supervisors of Sandy Township:

Gentlemen:-

You will hereby take notice that a petition on the part of citizens of the townships of Union, Brady, and Sandy for the appointment of Viewers to view and lay out a public road in Sandy Township, beginning at a point in the public road leading from Rockton to DuBois, about three hundred yards west of the bridge over Luthersburg Branch of Sandy Creek, and at the base of the hill locally known as the "Bell" hill, in said township, and ending at a point in the public road at the residence of Thos Keene in said township, the proposed road being in the said township of Sandy, will be presented to the Judge of the Court of Quarter Sessions in and for Clearfield County, on Monday, March 13, 1911, at ten o'clock A.M.

Edw. Boose

Attorney for Petitioners.

Now March 11, 1911, service of above notice ~~made~~ by Attorney for Petitioners is made and service of same accepted.

Supervisors of
Sandy Township.

(*George Beer*)
(*J. L. Shaffer*)
()
()

NOTICE TO COUNTY COMMISSIONERS.

To the Board of County Commissioners of Clearfield County:

Gentlemen:

You will hereby take notice that a petition on the part of citizens of the townships of Union, Brady, and Sandy for the appointment of Viewers to view and lay out a public road in Sandy township, beginning at a point in the public road leading from Rockton to DuBois, about three hundred yards west of the bridge over Luthersburg Branch of Sandy Creek, and at the base of the hill locally known as the "Bell" hill, in said township, and ending at a point in the public road at the residence of Thos Keene in said township, the proposed road being in said township of Sandy, will be presented to the Judge of the Court of Quarter Sessions in and for Clearfield County, on Monday, March 13, 1911, at ten o'clock A. M.

Edw. Boose

Attorney for Petitioners.

Now March 13, 1911, service of the above notice made by Attorney for Petitioners and service of same accepted.

L. L. Harris
clerk Attorney for County Commissioners.

May 22, 1861
(Road)

PETITION FOR APPOINTMENT
OF VIEWERS TO VIEW AND
LAY OUT PUBLIC ROAD IN THE
TOWNSHIP OF SANDY.

And, now, *May 13* 1861,
the within petition road and
considered and *H. S. Moore*
H. S. Moore and John
Wright
and appointed viewers for the
purpose prayed for. *Edw. H. Moore*
Shaw.

By the Court:
William C. Smith
E. G. BOOSE
ATTORNEY AT LAW
DU BOIS, PA.

ROAD VIEWERS' NOTICE

NOTICE IS HEREBY GIVEN that the undersigned Viewers, appointed by the Court of Quarter Sessions of Clearfield County, Pennsylvania, to ^{RE-}view A PROPOSED PUBLIC Road leading from A POINT IN THE PUBLIC ROAD LEADING NORTH-WESTWARDLY FROM ROCKTON TO DUBOIS, ABOUT 300 YARDS WEST OF A BRIDGE IN SAID PUBLIC ROAD OVER THE LUTHERSBURG BRANCH OF SANDY CREEK, AND AT THE BASE OF A HILL, LOCALLY KNOWN AS "BELL HILL":

in SANDY Township to A POINT IN THE PUBLIC ROAD, NEAR TO THE HOUSE OF THOMAS KEENE:

in SANDY Township, in the county aforesaid, will meet at the house of JAMES AURAND, AT THE BASE OF "BELL HILL", in SANDY Township, on THURSDAY, the 28TH day of DECEMBER A. D. 1911, at 10 o'clock A M., to attend to the duty assigned them, of which time and place aforesaid all parties interested will take notice.

*And now Dec. 16, 1911,
notice received and service
of same is accepted for the
Supervisors of Sandy Twp.
Ed. Boine
atty for Board of Road Supervisors of
Sandy Twp.
CLEARFIELD Co. DEC. 16, 1911.*

E. W. HESS

S. G. KUNTZ

C. H. GOODLANDER

VIEWERS

Dec. 18, 1911

Accepted record for the
County Commission
J. B. Thomas

Dec. 18, 1911

Recd

Accepted record for

County Commission

For a drawing

Dec. 18, 1911

Accepted record

Thomas & Son

To the Honorable Allison O. Smith, P. J.,
Court of Quarter - Sessions
For Clearfield County, Pennsylvania;

We, the undersigned, persons appointed by the within Order of the Court to Re-View and to lay out the Public Road therein mentioned, do respectfully report;-

That having given due and timely notice to all persons concerned, as shown by attached "Road Viewers Notice", with accepted service notations thereon, and by notices posted in conspicuous places in the vicinity of the proposed Road;-

That we met on the day fixed, and being first affirmed according to law, we proceeded to view the location of the Road as laid out by the preceding viewers, and found the line of the same satisfactory, except for the last 1072 feet, which we proceeded to change as shown on attached Map;-

That we examined all records relating to said proposed Road, petitions, &c., and heard the views expressed of all parties concerned in said Road, both for and against;-

That we gave full and careful thought to the matter of the necessity for said Road, and believe it to be a great convenience and necessity to a large number of the citizens and tax-payers of the county residing in Sandy, Brady and Union Townships, and to the public in general; mainly by reason of better grades and shorter distances than by existing roads;-

That we consider the cost of opening and grading the said Road to be not excessive, there being no heavy timber, no large cuts or fills, and no streams to cross; And also, that certain citizens of Sandy, Union and Brady Townships, to the number of twenty, have agreed to give from one to two days hand or team labor each for the opening of said Road, and have signed an agreement to that effect;-

That as the owners of the land through which the said Road would pass refused to sign a release of damages, we gave careful thought to the amount of damages that should be assessed to each, taking into account the value and amount of land taken, the convenience and inconvenience of the said Road, and all other matters pertaining thereto, and have made report as follows;-

James Aursand, 800 lineal feet, 0.6 Acres, \$ 50.00

Thomas Keene et al, 1,2146 lineal feet, 1.6 Acres, 300.00

That the Road as laid out is intended to be thirty three feet in width, lying equally on either side of the following described center line, to-wit;- Beginning at a point in the public road leading north-westwardly from Rockton to DuBois, 512 yards west of a bridge in said public road over the Luthersburg Branch of Sandy Lick Creek, and at the base of a Hill locally known as "Bell Hill; And running thence the following courses and distances;-

N. 3° 25' W. 1032.5 feet;

N. 4° 45' E. 366.5 feet;

N. 1° 15' W. 234.0 feet;

North, 40.0 feet;

N. 24° 10' W. 112.0 feet;

N. 22° 45' W. 88.0 Feet;

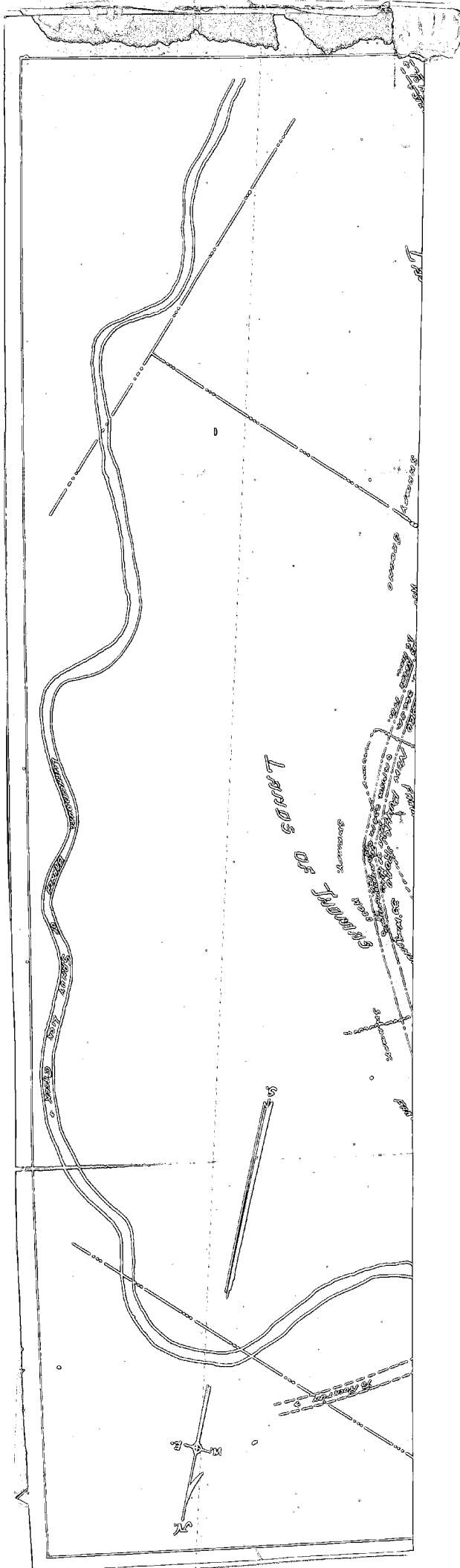
N. 29° 45' W. 1072.0 feet; to a point in the

public road, near to the house of Thomas Keene, all in Sandy Township, Clearfield County, the total length being 2946.0 feet, or 0.56 Miles

We, therefore, are of the opinion that the said Proposed Public Road is a public necessity, and should be opened up as above described;-

Witness our hands this 30th. day of December, A. D. 1911.

E. W. Allen
Shirley
W. C. Goodlander } VIEWERS.



E. M. Allen
S. G. Hanna.
Admiral } Waters.

Clearfield County, ss:

At a Court of Quarter Sessions of the Peace of the county of Clearfield, Pennsylvania, held at Clearfield, in and for said county, on the 4th day of December, A. D. 1900, before the Judge of said Court, upon a petition of sundry inhabitants of the township of Sandy, in said county, setting forth that

they labor under great inconvenience for want of a public road or highway to lead from the public road running north-westwardly from Rockton to DuPois at a point in said road in Sandy township about 300 yards west of a public bridge in said road and over the Luthersburg branch of Sandy Creek at the base of the hill locally known as the Blue Hill, to a point in the public road near the house of Thomas Keene in said Township of Sandy the proposed road being entirely within said township of Sandy.

and therefore praying the Court to appoint proper persons to view the same according to law, whereupon the Court, upon due consideration had of the premises, do order and appoint W. W. Hesse, S. J. Kuntz, and C. H. Goodlander who, after being respectively sworn or affirmed to perform the duties of their appointment with impartiality and fidelity, are to view the grounds proposed for said road, and if they view the same and any two of the actual viewers agree that there is occasion for such road, they shall proceed to view and lay out the same agreeable to the desire of the petitioners, as may be, having respect to the best ground for a road and the shortest distance, and in such manner as to do the least injury to private property, and state particularly, whether they judge the same necessary for a PUBLIC or PRIVATE road, together with a plot or draft of the same, with the courses and distances and reference to the improvements through which it passes, and shall also procure releases of damages from persons through whose land said road may pass, or failing to procure such releases, shall assess the same, if any sustained, and shall make report thereof to the next Court of Quarter Sessions to be held for said county, in which report they shall state that they have been sworn and affirmed according to law. Notice is directed to be given to the owners or occupants of seated land through which the within road is intended to pass, of the time of the view, according to the 147th Rule of Court.

BY THE COURT.

Roll B Thompson
Clerk.

RELEASE OF DAMAGES.

Know all Men by these Presents, That we, the undersigned owners of lands through which the road located by the viewers, under the annexed order, passes for and in consideration of the sum of ONE DOLLAR to us respectively paid by the..... at and before the ensembling and delivery hereof, have remised, released and forever quit-claimed; and do hereby remise, release and forever quit-claim to the said..... all damages that may arise to us respectively by reason of the location and opening of the said road, so that neither we nor any of us, nor any person claiming under us, can or may hereafter ask, sue for, demand, have or receive any damages for injuries arising or growing out of the location and opening of the road aforesaid.

Witness our hands and seals this..... day of.....
A. D. 190.....

Seal

Seal

Seal

Seal

ASSESSMENT OF DAMAGES.

The following persons, having refused to release the damages to which they respectively may be entitled by reason of the location and the opening of the said road in the annexed return described, we, the undersigned viewers, under oath in pursuance of our duty, under the Act of Assembly, do assess their damages and make report thereof, as follows:

To JAMES AURAND..... the sum of FIFTY DOLLARS..... \$50.00

To THOMAS KEENE, ET AL..... the sum of THREE HUNDRED DOLLARS 300.00

To..... the sum of.....

Witness our hands this 30th day of DEC. A. D. 1901.

J. W. Hesse
S. H. Kuntz
C. H. Grubbinger

Review

No. 4 May Sessions, 1901
ORDER

To view to
road for Public use in the
township of Sandy,
Clearfield County

February Sessions, 1902
read and confirmed N. Si.
Road to be opened 33 feet
wide, except where there is
side hill cutting or embank-
ment and bridging, there to
be 16 feet wide. By the Court
Alfred R. Smith
May 26, 1902 confirmed ad-
justed By the Court
Alfred R. Smith

R.D. #5 - Page 2-177

FILED
JAN 5 - 1902
Fees \$1.25 paid by
CLARK

Art. 2, p. 184
17372

NOTE:—In case of a private road, the release must be executed in favor of the petitioner for said road.
Also—Viewers will carefully note the number of days employed, and set the amount out at the foot of their return.
Reviewers cannot interfere with damages assessed by the original viewers, except so far as the location may be changed by the reviewers.
N. B.—If the viewers believe the parties are not entitled to damages, taking into consideration the advantages as well as the disadvantages of the road, they will report to that effect.

		AMOUNT.	
F. W. Hess	Days 3	15.00	
	Miles 32	3.20	
		<u>18.20</u>	
S. G. Kuntz	Days 2	6.00	
	Miles 14	1.40	
		<u>7.40</u>	
C. H. Goodenough	Days 2	6.00	
	Miles 9	.90	
		<u>6.90</u>	
TEAM HIRE	Days		
	Miles		3.00
	Days		
	Miles		

IN THE COURT OF QUARTER SESSIONS OF CLEARFIELD COUNTY.

IN THE MATTER OF PETITION TO VIEW |
AND LAY OUT PUBLIC ROAD IN SANDY | NO. 4, MAY TERM, 1911.
TOWNSHIP. |

NOTICE TO COUNTY COMMISSIONERS.

To the Commissioners of Clearfield County:-

You will hereby take notice that in pursuance of a petition filed in the Court of Quarter Sessions in and for Clearfield County to No. 4, May Term, 1911, by certain citizens of the said County, praying for the appointment of viewers to view and lay out a certain proposed public road in the said township of Sandy, BEGINNING at a point in the public road leading North-Westwardly from Rockton to DuBois, about 300 yards West of a bridge in said road over the Luthersburg Branch of Sandy Creek at the base of the hill locally known as the Bell Hill and ENDING at a point in the public road near the house of Thomas Keene in the said Township of Sandy, H. S. MacMinn, H. E. Ginter and J. K. Seyler were appointed viewers by the Court for the purpose prayed for, and they have fixed the ^{10th} day of August ¹⁹¹¹ at the hour of 9:00 A.M. as the time, and the first named termini, to wit; the said point in the public road at the base of the Bell Hill, as the place of meeting to attend to the duties of their appointment, at which time and place you may attend if you so desire.

E. L. Boose
Attorney for Petitioners.

And now, *July 27* 1911, service of the above notice made by *E. L. Boose* by reading the said notice to us and giving to us a copy of the same, and said service is accepted.

Signed in presence of

witness.

AFFIDAVIT OF SERVICE.

COUNTY OF CLEARFIELD | ss.
STATE OF PENNSYLVANIA |

Before me, a Notary Public, in and for said County personally appeared *E. L. Boose*, who being duly sworn according to law doth depose and say that he served the above notice on the Commissioners of Clearfield County at their office in the Borough of Clearfield on the *27th* day of *July* 1911, at the hour of *5:10 P.M.* by reading to them the above notice and by giving to them at the same time a copy of the same.

Sworn to and subscribed before
me this *6th* day of *August* 1911.

R. Boose
Notary Public.

IN THE COURT OF QUARTER SESSIONS OF CLEARFIELD COUNTY.

IN THE MATTER OF PETITION TO VIEW
AND LAY OUT PUBLIC ROAD IN SANDY TOWNSHIP | NO. 4, MAY TERM 1911.
|

NOTICE TO SUPERVISORS.

To William Beers, Lewis Shaffer and H. A. Troutman, Road Supervisors of Sandy Township:

You will hereby take notice that in pursuance of a petition filed in the Court of Quarter Sessions in and for Clearfield County to No. 4, May Term, 1911, by certain citizens of the said County, praying for the appointment of viewers to view and lay out a certain proposed public road in the said township of Sandy, BEGINNING at a point in the public road running North-Westwardly from Rockton to DuBois, about 300 yards West of a bridge in said road over the Luthersburg Branch of Sandy Creek at the base of a hill locally known as the "Bell Hill" and ENDING at the point in the public road near the house of Thomas Keene in the said Township of Sandy, H. S. MacMinn, H. E. Ginter and J. K. Seyler were appointed viewers by the Court for the purpose prayed for, and that they have fixed upon the 10th day of Aug. 1911, at the hour of 9.00 A.M. as the time, and the first named termini, to wit; the said point in the public road at the base of the Bell Hill, as the place of meeting to attend to the duties of their appointment, at which time and place you may attend if you desire.

E. G. Boose

Attorney for Petitioners.

And now, July 24, 1911, service of the above notice made by E. G. Boose, by reading a copy of same to us, and said service is accepted.

George Beer

H. A. Troutman

L. S. Shaffer

Signed in the presence of each other and of

witness.

AFFIDAVIT OF SERVICE.

COUNTY OF CLEARFIELD () ss
STATE OF PENNSYLVANIA ()

Before me, a Notary Public in and for the said County personally appeared E. G. Boose, who being duly sworn according to law doth depose and say that he served the above notice to the Supervisors of Sandy Township by reading to them a copy of the same and giving to them the said copy, July 24, 1911, at DuBois Pa

E. G. Boose

Sworn to and subscribed before me this 8th day of August, 1911.

R. B. Boyle

Notary Public

IN THE COURT OF QUARTER SESSIONS OF CLEARFIELD COUNTY.

IN THE MATTER OF PETITION TO VIEW
AND LAY OUT PUBLIC ROAD IN SANDY TOWNSHIP NO. 4, MAY TERM 1911.

NOTICE TO LANDOWNER.

To Thomas Keene:-

You will hereby take notice that in pursuance of a petition filed in the Court of Quarter Sessions in and for Clearfield County to No. 4, May Term, 1911, by certain citizens of the said County, praying for the appointment of viewers to view and lay out a certain proposed public road in the said township of Sandy, BEGINNING at a point in the public road running North-Westwardly from Rockton to DuBois, about 300 yards West of a bridge in said road over the Luthersburg Branch of Sandy Creek at the base of the hill locally known as the Bell Hill and ENDING at the point in the public road near the house of Thomas Keene in the said Township of Sandy, H. S. MacMinn, H. E. Ginter and J. K. Sgyler were appointed viewers by the Court for the purpose prayed for, and that they have fixed upon the 10th day of Aug. 1911 at the hour of 9.00 A.M. as the time, and the first named termini, to wit; the said point in the public road at the base of the Bell Hill, as the place of meeting to attend to the duties of their appointment, at which time and place you may attend if you desire.

E. L. Boose
Attorney for Petitioners.

And now, July 29, 1911, service of the above notice made by *Alfred Wells* by reading the said notice to me and giving to me a copy of the same, and said service is accepted.

Signed in the presence of

Chas. V. Wells
witness.

AFFIDAVIT OF SERVICE.

COUNTY OF CLEARFIELD ss.
STATE OF PENNSYLVANIA

Before me, a Notary Public, in and for said County personally appeared *Alfred Wells*, who being duly sworn according to law doth depose and say that he served the above notice to Thomas Keene at his house in Sandy Township on the 29th day of July at the hour of 7.00 P.M. by reading to him the said notice and giving to him at the same time a copy of the same.

Sworn to and subscribed before
me this 2nd day of Aug. 1911.

E. L. Boose
Notary Public.

IN THE COURT OF QUARTER SESSIONS OF CLEARFIELD COUNTY.

IN THE MATTER OF PETITION TO VIEW |
AND LAY OUT PUBLIC ROAD IN SANDY | NO. 4, MAY TERM, 1911.
TOWNSHIP. |

NOTICE TO LANDOWNER

To James Aurand:-

You will hereby take notice that in pursuance of a petition filed in the Court of Quarter Sessions in and for Clearfield County to No. 4, May Term, 1911, by certain citizens of the said County, praying for the appointment of viewers to view and lay out a certain proposed public road in the said township of Sandy, BEGINNING at a point in the public road running North-Westwardly from Rockton to DuBois, about 300 yards West of a bridge in said road over the Luthersburg Branch of Sandy Creek at the base of the hill locally known as the Bell Hill and ENDING at a point in the public road near the house of Thomas Keene in the said Township of Sandy, H. S. MacMinn, H. E. Ginter and J. K. Seyler were appointed viewers by the Court for the purpose prayed for, and that they have fixed upon the 10th day of Aug. 1911 at the hour of 9.00 A. M. as the time, and the first named termini, to wit the said point in the public road at the base of the Bell Hill, as the place of meeting to attend to the duties of their appointment, at which time and place you may attend if you so desire.

Ed. Boose
Attorney for Petitioners.

And now, July 29, 1911, service of the above notice made by Alfred Wells by reading the said notice to me and giving to me a copy of the same, and said service is accepted.

Signed in presence of

John W. Wells

witness.

AFFIDAVIT OF SERVICE.

COUNTY OF CLEARFIELD | ss.
STATE OF PENNSYLVANIA |

Before me, a Notary Public, in and for said County personally appeared Alfred Wells, who being duly sworn according to law doth depose and say that he served the above notice on James Aurand at his house in Sandy Township on the 29th day of July 1911 at the hour of 7.30 P. M. by reading to him the said notice and by giving to him at the same time a copy of the same.

Alfred Wells
Sworn to and subscribed before
me this 2nd day of Aug. 1911.

Ed. Boose
Notary Public.

DuBois Pa.

Aug 2 1913

Co. Commissioners
Clearfield Pa.

Messrs:—

The public road passing
through the land of Thomas Keen
and J. G. Curran is completed and
open for public travel.

George Beer
H. C. Troutman
W. H. Nupp

Pres. }
Secy. } Supervisors
Sandy twp.

FILED

AUG 4 - 1913

JOHN H. MCCORMACK
CLERK.

IN THE COURT OF QUARTER SESSIONS OF CLEARFIELD COUNTY.

To the Honorable Allison O. Smith, President Judge of
aforesaid court.

The petition of the undersigned inhabitants of Sandy Township, Clearfield County, respectfully represents:

That a road has been lately laid out for public use by Order of Court at September Sessions, 1911 and confirmed Ni Si under proceedings No. 4 May Sessions, 1911, which said report of viewers was filed in your honorable Court on September 5th, 1911, recommending the building of a public road beginning in the public road leading from Rockton to DuBois in Sandy Township at a point in said road in Sandy Township about three hundred yards West of a bridge in said road and over the Luthersburg Branch of Sandy Creek at the base of Bell Hill to a point in the public road near the house of Thomas Keen in Sandy Township; That the viewers under said proceeding have laid out this road extending over the several courses and distances as shown in their map filed among the records; that if this road is confirmed absolutely by the Court it will be injurious to your petitioners, unnecessary and burdensome to the inhabitants of the township.

Your petitioners, therefore showing that they are persons interested, respectfully pray your honorable Court to appoint three disinterested persons to re-view the ground proposed for said road and make report at the next

term of court.

And they will ever pray.

A. E. Liddle

David Brookhugh

Lord Kears

H. E. Cook

C. E. Goodwin

James Spafford
William R. Curson

David Lyons

A. E. Kline

J. E. Liddle

J. E. Liddle

J. V. Liddle

O. B. Whitlape

Wm Myers

Samuel Strong

John Belk

A. W. Dunlap

O. F. Wiggins

Sam Larson

S. S. Kline

George W. Smith

John J. Minus

George Minus sr

Wm E. Kuen

J. I. Wayne

W. H. King

J. J. Minus

E. B. Hall

E. E. Wiggins

E. L. May

J. Colley

Jos Talbot

M. L. Lewis

Geo Madison

Richard G. Dickinson

J. W. Pennington

J. J. Minus

J. J. Minus

Chas. F. Liddle

KNOW ALL MEN BY THESE PRESENTS, that we,

Thomas E Keen
W.E. Keen, Alba Keen, Fred Keen
Ruel W Keen

all of the County of Clearfield, State of Pennsylvania, are held and firmly bound unto the Commonwealth of Pennsylvania or its certain attorney, in the sum of one hundred Dollars (\$100.00), to be paid to the said Commonwealth of Pennsylvania, or its certain attorney; to which payment well and truly to be made, we do bind ourselves and our heirs, executors or administrators, and every of them, firmly by these presents. Sealed with our seals and dated the 2nd day of November, A. D. 1911.

NOW THE CONDITION OF THIS OBLIGATION IS SUCH, that if the above bounden

Thomas E Keen, W.E. Keen, Alba Keen
Fred Keen, Ruel W Keen

their heirs, executors, administrators, or any of them shall pay to the Prothonotary of Clearfield County, whenever they may be required so to do, all the costs incident to and assessed upon their petition to the Court of Quarter Sessions of Clearfield County for the appointment of viewers to re-view a public road in Sandy Township beginning in the public road leading from Rockton to DuBois at a point in said road in Sandy Township about three hundred yards West of a bridge in said road and over the Luthersbranch of Sandy Creek at the base of Bell Hill to a point in the public road near the house of Thomas Keen in Sandy Township, without fraud or further delay, then this obligation shall be void and of none effect, or else to be and remain in full force and effect.

Signed, sealed and delivered
in the presence of

Thomas E Keen (SEAL)

W.E. Keen (SEAL)

Alba Keen (SEAL)

Fred Keen (SEAL)

Ruel W Keen (SEAL)

Read November 25, 1911 notice of presentation
quitting petition for records in Court Meaday
November 27th at 10 am accepted.

W. S. Brown for Andy Sup.

In the Court of Quarter
Sessions of Clearfield Co.
No. 4 May Sessions, 1911.

In Re Road in
Sandy Township.

Petition for Re-View.

And now, December 14, 1911,
the within petition read and
considered, E. W. Hoots

J. G. Hardy and C. H. Goodland

appointed re-viewers for the
purpose of re-viewing.

By the Court:

William C. Smith

DEC 14 1911

ROLL R. PATTERSON

PATTERSON & GLEASON,
ATTORNEYS AT LAW
DU BOIS, CLEARFIELD AND HOUTZDAL, PA.

BALTIMORE OFFICE SUPPLY CO., BALTO., MD.

Clearfield County, ss:

At a Court of Quarter Sessions of the Peace of the county of Clearfield, Pennsylvania, held at Clearfield, in and for said county, on the 13 day of March, A. D. 1901, before the Judge of said Court, upon a petition of sundry inhabitants of the township of Sandy, in said county, setting forth that

your petitioners labor under great inconvenience for want of a public road or highway to lead from the public road running north westwardly from Rockton to DuBois or a point in said road in Sandy Twp. about 300 yards west of a bridge in said road and over the Luthersburg Branch of Sandy Creek at the base of the hill locally known as the Bell Hill to a point in the public road near the house of Thomas Keene, in said Twp. of Sandy

and therefore praying the Court to appoint proper persons to view ~~and lay out~~ the same according to law, Report to next term whereupon the Court, upon due consideration had of the premises, do order and appoint H. S. McMein, H. E. Tinter, J. K. Seyler who, after being respectively sworn or affirmed to perform the duties of their appointment with impartiality and fidelity, are to view the grounds proposed for said road, and if they view the same and any two of the actual viewers agree that there is occasion for such road, they shall proceed to view ~~and lay out~~ agreeable to the desire of the petitioners; as may be, having respect to the best ground for a road and the shortest distance, and in such manner as to do the least injury to private property, and state particularly, whether they judge the same necessary for a PUBLIC or PRIVATE road, together with a plot or draft of the same, with the courses and distances and reference to the improvements through which it passes, and shall also procure releases of damages from persons through whose land said road may pass, or failing to procure such releases, shall assess the same, if any sustained, and shall make report thereof to the next Court of Quarter Sessions to be held for said county, in which report they shall state that they have been sworn and affirmed according to law. Notice is directed to be given to the owners or occupants of seated land through which the within road is intended to pass, of the time of the view, according to the 147th Rule of Court.

BY THE COURT.

Roll B. Thompson
Clerk.

RELEASE OF DAMAGES.

Know all Men by these Presents, That we, the undersigned owners of lands through which the road located by the viewers, under the annexed order, passes for and in consideration of the sum of ONE DOLLAR to us respectively paid by the..... at and before the ensealing and delivery hereof, have remised, released and forever quit-claimed; and do hereby remise, release and forever quit-claim to the said..... all damages that may arise to us respectively by reason of the location and opening of the said road, so that neither we nor any of us, nor any person claiming under us, can or may hereafter ask, sue for, demand, have or receive any damages for injuries arising or growing out of the location and opening of the road aforesaid.

Witness our hands and seals this..... day of.....
A. D. 190.....

.....
Seal

.....
Seal

.....
Seal

.....
Seal



ASSESSMENT OF DAMAGES.

The following persons, having refused to release the damages to which they respectively may be entitled by reason of the location and the opening of the said road in the annexed return described, we, the undersigned viewers, under oath in pursuance of our duty, under the Act of Assembly, do assess their damages and make report thereof, as follows:

To..... the sum of.....

To..... the sum of.....

To..... the sum of.....

Witness our hands this..... day of..... A. D. 190.....

.....
.....
.....

ROAD VIEWERS' NOTICE

NOTICE IS HEREBY GIVEN that the undersigned Viewers, appointed by the Court of Quarter Sessions of Clearfield County, Pennsylvania, to view a proposed PUBLIC

Road leading from a point in the Public Road leading North-West-
wardly from Rockton to DuBois, about 300 yards West of a Bridge in said
Public Road over the Luthersburg Branch of Sandy Creek, and at the base
of a hill locally known as the "Bell Hill"

in Sandy Township to a point in the Public Road
near to the house of Thomas Keene

in Sandy Township, in the county aforesaid, will meet at the house of James AUREN (at the base of the "Bell Hill")

in Sandy Township, on THURSDAY

the 10th day of AUGUST A. D. 1911, at 9.00

o'clock A. M., to attend to the duty assigned them, of which time and place aforesaid all parties interested will take notice.

H. S. MacMillan
J. H. Smith
H. S. Ginter

VIEWERS

24 JULY 29, 1911.

To the Honorable the Judges within named:-

We the undersigned, persons appointed by the within Order of Court, to view and lay out the Road therein mentioned, respectfully report. That having been present at the view of the ground proposed for such road, and having been first affirmed in pursuance of the said order, We have viewed and laid out, and do return for public use the following road to wit: Beginning in the public road leading from Rockton to Du Bois, in Sandy township, 512 yards westward from the centre of a Bridge in said road and over the Luthersburg branch of Sandy Lick Creek, near the base of what is locally known as Bell's hill, at a point 78 feet equi-distant from the corner of the dwelling and barn of James Aurand, Thence north three degrees twenty five minutes ~~west~~, ten hundred thirty two and one ~~X~~ half feet, thence north four degrees forty five minutes east, three hundred sixty six and one half feet, thence north one degree fifteen minutes west, two hundred thirty four feet, Thence north five minutes west, forty feet, Thence north twenty four degrees ten minutes west, one hundred twelve feet, Thence north twenty two degrees forty five minutes west, eighty nine feet, Thence north twenty four degrees fifty five minutes west, five hundred forty six and one half feet, Thence north thirty four degrees thirty five minutes west, five hundred twenty six feet to a point of intersection in the public road, 58 feet southward from the centre of a bridge in said road over said Luthersburg branch, near the residence of Thomas Keene, That the line of the road thus viewed and laid out is in conjunction with the prolongation of the centre line of the public road leading to Du Bois at this point. Eight hundred feet in length of said view and survey being improved land of James Aurand, amounting to six tenths of an acre, Ten hundred three feet improved, amounting to seventy six hundredths of an acre and eleven hundred eighty eight feet of unimproved of wood land, amounting to nine tenths of an acre, a total of one and sixty six one hundredths acres through the lands of Thomas Keene, embracing two and twenty six one hundredths acres in the total length of road, thirty three feet in width.

Having taken into consideration the great advantage in the avoidance of steep grades and long distance presented by the present public road between the terminals named, and noting the advantages gained by a practically level way and the shorter distance, and by following a bank or break of land of high and dry upland, unimproved the greater part of the route selected, and the advantage offered of easy approach for farming purposes and general utilization of the lands adjoining thereto, we are of opinion this location will enhance the value of these lands in excess of any damage in the selection and location of this route. We would also state that these lands, over which the line of road passes were state lands from which the allowance of six per cent was reserved for the use of public roads, which have not been exceeded for that purpose, therefore we would recommend the appropriation of the necessary amount of these lands for said use without compensation to the occupants of the lands,

A plot or Draft whereof is hereunto annexed, which said road, so as aforesaid laid out, We are of opinion is necessary for a public road.

Witness our hands,

this 24th day of August, A.D. 1911.

H. E. Ginter
J. K. Sawyer

Re Viewers

No. *4* May Sessions, 190*1*

ORDER

To view *and lay out* a road for *public* use in the township of *Stoney*, Clearfield County

Sept Sessions, 190*1*,

read and confirmed N. S. Road to be opened 33 feet wide, except where there is side hill cutting or embankment and bridging, there to be 16 feet wide.

by the Court
at 10 A.M. with

Filed *ROLL R. 11* 190*1*
Fees \$1.25 paid by

E. S. Doane

9 Nov. Aug 10, 1911.

NOTE:—In case of a private road, the release must be executed in favor of the petitioner for said road.
Also—Viewers will carefully note the number of days employed, and set the amount out at the foot of their return.
Viewers cannot interfere with damages assessed by the original viewers, except so far as the location may be changed by the reviewers.
N. B.—If the viewers believe the parties are not entitled to damages, taking into consideration the advantages as well as the disadvantages of the road, they will report to that effect.

H. J. MacMurray Days *8* 25.00
Miles *12* 60

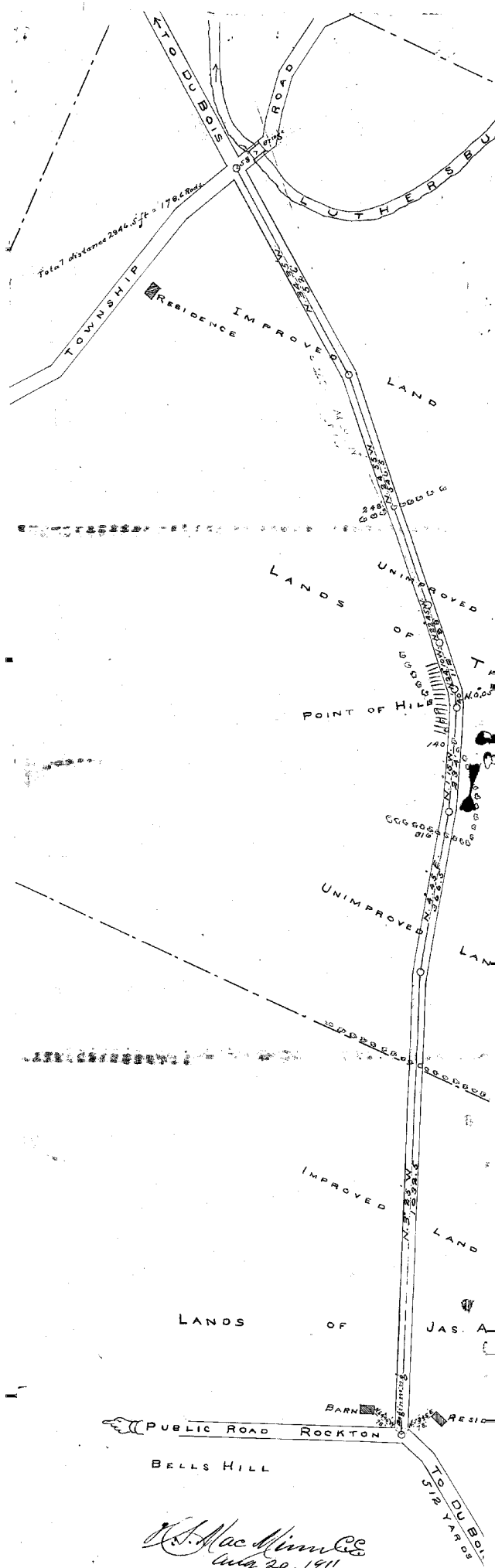
H. E. Smith Days *2* 6.00
Miles *14* 55

J. H. Decker Days *2* 6.00
Miles *14* 55

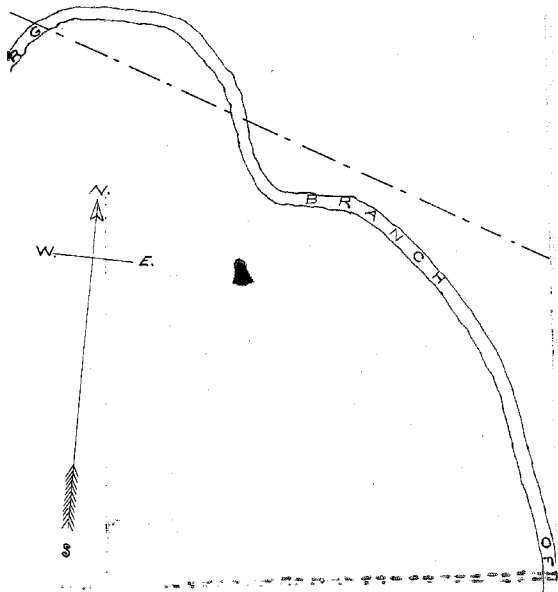
Days
Miles

Days
Miles

Conveyance \$ *Five*
by the way



J. S. MacMillan & Co.
Aug 20, 1911
D. W. Davis



AND
THOMAS KEENE

