

Nos Sept Term, 1916

Monis Trwp
Public Road

VERSUS

P.S. vs. P.

Trwp. Ht. 17687

East from Ht. 17689
(1 block)

Clearfield County, ss:

At a Court of Quarter Sessions of the Peace of the
County of Clearfield, held at Clearfield, Pa., in and
for said County, on the 10 day of
June in the year of our Lord
one thousand nine hundred sixteen,

Judge of the same Court: Upon the petition of
sundry inhabitants of the Township of
Morris

in said County, setting forth that your petitioners
labor under great inconvenience for want of a public road or highway, in
the Township of Morris to begin at a point the intersection of the public
road leading from Philipsburg to Munson with the street known as Whitman
Street in the Village of Hawk Run, said point of intersection being two
hundred and eight feet north of the intersection of the said public road
leading from Philipsburg to Munson and the first Parallel public road to
the south of the proposed road, and being near the residence and lands of
Jonas Stokes and running thence in an easterly direction about six hundred
and twenty four feet to a point the intersection of the aforesaid public road
leading from Philipsburg to Munson extended with said Whitman Street, said
point of intersection being 208 feet north of the intersection with said
public road leading from Philipsburg to Munson and first parallel public road
to the south of the proposed road and to be near the residence of Jonas Stokes
and therefore, praying the Court to appoint proper persons to view and
lay out the road between the points mentioned, whereupon the Court upon
due consideration had of the premises, do order and appoint from and
among the County Board of Viewers A. L. Edwards Atty Harry Reese
and J. W. Spangle

who have been duly appointed by the Court and filed their oaths of office and
are duly qualified to perform the duties of their appointment with impari-
tiality and according to the best of their judgment, are to view the ground
proposed for the said road, and if they view the same, and a majority of
the actual viewers agree that there is occasion for such road, they shall
proceed to lay out the same, as agreeable to the desire of the petitioner as
may be, having respect to the best ground for a road and the shortest dis-
tance, in such a manner as to do the least injury to private property; and
shall make report thereof, stating particularly whether they judge the same
necessary for a public or private road, together with a plot or draft thereof,
and the courses and distances and references to the improvements through
which the same may pass; (and wherever practicable, the viewers shall lay
out the said road at an elevation not exceeding five degrees, except at the
crossing of ravines and streams, when by moderate filling and bridging the
declination of the road may be preserved within that limit,) to the next Court
of Quarter Sessions to be held for the said County.

And if the viewers aforesaid shall decide in favor of locating a public
road, they shall obtain from the persons through whose lands the said road
shall pass, releases from any damages that may arise to them on opening
the same; but if the owner or owners of such land refuse to release their
claim to damages, the said viewers shall assess the same, taking into view
the advantages as well as disadvantages arising from said location, and
make report of such assessments; which report they shall in like manner
transmit to the next Court of Quarter Sessions, with the draft or plot
aforesaid. In which said reports they shall state that they have been
sworn or affirmed according to law, and that due and legal notice was
given of the time when, and place where, they should meet, to view and
lay out said road, and the time and place of hearing.

By order of the Court.

John H. Moore, Clerk.

RETURN OF VIEWERS.

To the Honorable the Judge of the Court of Quarter Sessions of the Peace for the County of Clearfield:

We, the undersigned viewers, duly appointed by your Honorable Court by the foregoing order, from and among the County Board of Viewers who have been duly appointed by your Honorable Court and have filed their oaths of office in the Court of Common Pleas of Clearfield County, beg leave to report as follows:

That notice of the time of view and of the hearing day was duly served according to law upon the Commissioners of Clearfield County and the Board of Supervisors of the Township of Morris and that 3 notices thereof were posted along the route of the proposed road, that the said view would be held on the 26th day of July, A. D. 1916, and the hearing to be held in the Arbitration room, at the Court House, in Clearfield, Pa., on the 7th day of August, 1916, at 10:30 o'clock A. M. That

three viewers appointed by the said order viewed the ground proposed for the above mentioned road, and that there were present at the view Harry Reese, James Spangle, A. L. Edwards Esq., Jonas Stokes, Baccio Plano, Wm Dowdy, the three supervisors of said Township, & divers other citizens of Morris Township.

parties in interest. That the hearing was held in the Arbitration Room, in the Court House, at Clearfield, Pa., on the 7th day of August A. D. 1916, when the following appearances were noted: A. L. Edwards Esq., Harry Reese, James Spangle, Ward Flemming Esq. for petitioners, Baccio Plano, Wm Dowdy

After the view and hearing above mentioned, the undersigned, the majority of the said viewers, do agree that there is — occasion for a road as desired by the petitioner; and that the same is — necessary for a Public road; And having had respect to the shortest distance and the best ground for such road we have laid out in such manner as shall do the least injury to private property; and as far as practicable agreeably to the desire of the petitioner, and do return for Public use the following described road, to-wit: Beginning at a

point of the intersection of the Public Road leading from Philipburg to Munson with the street known as, Mainman Street in the Village of Hart Run, said point of intersection being two hundred and eight feet north of the intersection of the said Public Road leading from Philipburg to Munson & the first parallel Public road to the south of the proposed road and being near the residence and lands of Jonas Stokes (see map hereto annexed)

and that a plan or draft of said road showing courses and distances and the properties affected is hereto attached and made a part hereof, said road being at an elevation not exceeding five degrees, excepting (none)

when it was not practicable to preserve it within that limit.




The undersigned further report that they endeavored to procure from all the owners of the land over which the said road passes releases in writing of all claims to damages that may arise from opening the same, and that they procured such releases from (no claims for damage, as lands over which proposed road is to pass is in the nature of an old street & had been previously dedicated to public use)

the following persons having refused to release the damages to which they respectfully may be entitled by the reason of the location and opening of the said road, we, the undersigned viewers, after having considered the advantages to be derived to them, do assess them damages and make report thereof as follows: (none)

and we herewith return releases obtained and copy of the notices.

WITNESS our hands and seals this 7th day of August

A. D. 1916.

A. L. Edwards 
W. A. Reese 
James W. Spangle 

No. 5 SEPTEMBER Sessions, 1916

ORDER

To view _____
road for PUBLIC use in the
township of _____
Clearfield County

4th Sept Session, 1916,
read and confirmed N. Si.
Road to be opened 33 feet
wide, except where there is
side hill cutting or embank-
ment and bridging, there to
be 16 feet wide.

By the Court
Mugblint Bell
July Sessions 1917. (H. 17)
Confirmed absolutely
By the Court
Mugblint Bell
Filed _____ 1917

Fees \$1.25 paid by Crosby & Flieri
ng.

NOTE.—In case of a private road, the release
must be executed in favor of the petitioner for said
road.

Also, viewers will carefully note the number of
days employed and set the amount out at the foot
of their return.

Reviewers cannot interfere with the damages
assessed by the original viewers, except so far as
the location may be changed by the reviewers.

N. B.—If the viewers believe the parties are not
entitled to damages, taking into consideration the
advantages as well as the disadvantages of the
road, they will report to that effect.

	DAYS	MILES AM'T.
A. R. Edwards	3	56 17.80
H. A. Rice	3	68 18.30
James Sprague	3	184 24.40

RELEASE OF DAMAGES.

Know all Men by these Presents, that we, the undersigned, owners of lands
through which the road located by the viewers, under the annexed order, passes
for and in consideration of the sum of one dollar to us respectively paid by

_____ at and before the enrolling and delivery
hereof, have remised, released and forever quit-claimed, and do hereby re-
mise, release and forever quit-claim to the said _____

all damages that may arise to us respectively by reason of the location and
opening of the said road, so that neither we nor any of us, nor any person
claiming under us, can or may hereafter ask, sue for, demand, have or
receive any damages for injuries arising or growing out of the location
and opening of the road aforesaid.

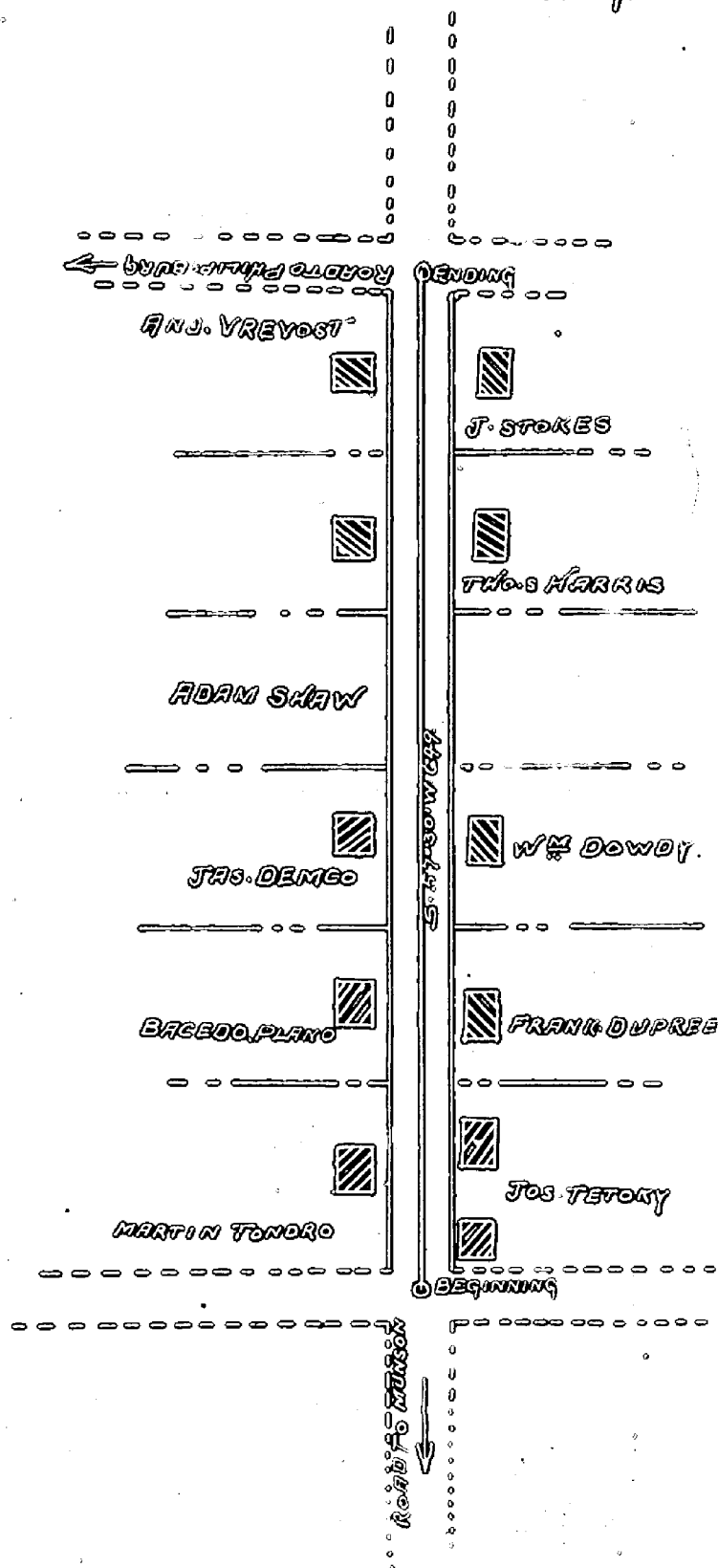
Witness our hands and seals this _____ day of _____

A. D. 191 _____



ROAD IN MORRIS TOWNSHIP
CLEARFIELD COUNTY PA.
VIEWED AND LAID OUT
JULY 25-1916 BY *At. Edw*

AL EDWARDS ESQ
H A REESE
JAS SPANGLER



ROAD VIEWERS' NOTICE

NOTICE IS HEREBY GIVEN that the undersigned Viewers, appointed by the Court of Quarter Sessions of Clearfield County, Pennsylvania, to view & lay out

Road leading from To Begin at a point at the intersection of the Public Road leading from Philipshurg to Munson with the street known as Whitman street in the village of Hawk Run, said point of intersection being two hundred & eight feet north of the intersection of the said public road leading from Philipshurg to Munson & the first parallel public road to the south of the proposed road, & being near the residence & lands of Jonas Stokes

in Morris Township to & running thence in an easterly direction about six hundred & twenty four feet to a point at the intersection of the aforesaid public road leading from Philipshurg to Munson extended with said Whitman street, said point of intersection being 208 feet north of the intersection with said public road leading from Philipshurg to Munson and first parallel public road to the south of the proposed road & being at or near the lands of T. Totaly.

in Morris Township, in the county aforesaid, will meet at the house of Jonas Stokes, in Morris Township, on Tuesday, the 25th day of July A. D. 1916, at 9-30 o'clock A. M., to attend to the duty assigned them, of which time and place aforesaid all parties interested will take notice.

A. L. Edwards
Harry Reese
J. W. Spangle
VIEWERS

July 13, 1916.

Now July, 4-16 I hereby accept service
of the within notice

Thomas G Davis
Supr.

ROAD VIEWERS' NOTICE

NOTICE IS HEREBY GIVEN that the undersigned Viewers, appointed by the Court of Quarter Sessions of Clearfield County, Pennsylvania, to view and lay out a public

Road leading from To begin at a point at the intersection of the Public Road leading from Philipsburg to Munson with the street known as Whitman Street in the village of Hawk Run, said point of intersection being two hundred and eight feet north of the intersection of the said Public Road leading from Philipsburg to Munson and the first parallel public road to the south of the proposed road and being near the residence and lands of Jonas Stokes

in Morris **Township to** and running thence in an easterly direction about six hundred and twenty four feet to a point at the intersection of the aforesaid public road leading from Philipsburg to Munson extended with said Whitman Street, said point of intersection being 208 feet north of the intersection with said public road leading from Philipsburg to Munson and first parallel public road to the south of the proposed road and being at or near the lands of T. Totaky

in MORRIS **Township, in the county aforesaid, will meet at the house of** JONAS STOKES, **in** MORRIS **Township, on** Tuesday, **the** 25th **day of** JULY **A. D. 1916**, **at** 9-30 **o'clock** A. **M., to attend to the duty assigned them, of which time and place aforesaid all parties interested will take notice.**

A. L. Edwards
Harry Reese
J. W. Spangle
VIEWSERS

JULY 13th, **1916**.

Now July 14" 1916.

Service accepted for
County Commissioners.

L. C. Morris,
Clerk.

KNOW ALL MEN BY THESE PRESENTS that we

The Patrons

Wm Doughty. Placide Plano

Joseph Fleutake. Henry Jovanelly.

all of the Township of Morris, in the County of Clearfield and State of Pennsylvania are held and firmly bound unto the County of Clearfield and State of Pennsylvania, in the sum of One Hundred Dollars to be paid to the said County of Clearfield and State of Pennsylvania or its certain attorney or assigns; to which payment welland truly to be made and done we do bind ourselves and our heirs, executors, administrators, and every of them firmly by these presents. Sealed with our seals and dated the Twenty Seventh Day of May A.D. 1916.

WHEREAS, certain residents and tax payers of the Township of Morris have petitioned the Court of Quarter Sessions for the laying out of a public road in said Township

NOW THE CONDITION OF THIS OBLIGATION IS SUCH that if in the event that the prayer of the said petition is not granted the above named obligors shall pay unto the said County of Clearfield and State of Pennsylvania, the costs and expenses of such proceedings as are allowed by law, without any fraud or further delay then this obligation to be void and of no effect, otherwise to be and remain in full force and virtue.

Signed, sealed and delivered
in the presence of

Wm Doughty (SEAL)

Placide Plano (SEAL)

Fleutake Joseph (SEAL)

Henry Jovanelly (SEAL)

_____ (SEAL)

_____ (SEAL)

Handwritten text at the top of the page, possibly a title or header.

Handwritten text in the upper middle section.

Handwritten text in the middle section.

Handwritten text in the middle section.

Handwritten text in the middle section.

Handwritten text in the middle section.

Handwritten text in the middle section.

Handwritten text in the middle section.

Handwritten text in the middle section.

Handwritten text in the middle section.

Handwritten text in the middle section.

Handwritten text in the middle section.

Handwritten text in the middle section.

Handwritten text in the middle section.

Handwritten text in the middle section.

Handwritten text in the middle section.

Vertical handwritten text in the center of the page.

Handwritten text at the bottom of the page.

In the matter of the petition	}	In the Court of Quarter Sessions
for the laying out of a public		of Clearfield County
road in Morris Township, Clear-		
field County, Pennsylvania		
	No.	Sessions 1916

TO THE HONORABLE SINGLETON BELL, JUDGE OF SAID COURT:

The petition of the undersigned, inhabitants of the Township of Morris, in the County of Clearfield and State of Pennsylvania, respectfully represents:*

That your petitioners labor under a great inconvenience for want of a public road or highway, in the Township of Morris, to begin at a point, the intersection of the public road leading from Philipsburg to Munson with the street known as Whitman Street in the Village of Hawk Run, said point of intersection being two hundred and eight (208) feet north of the intersection of the said public road leading from Philipsburg to Munson and the first parallel public road to the south of the proposed road, and being at or near the residence and lands of Jonas Stokes, and running thence in an easterly direction about six hundred and twenty four (624) feet to a point the intersection of the aforesaid public road leading from Philipsburg to Munson extended with said Whitman Street, said point of intersection being two hundred and eight (208) feet north of the intersection with said public road leading from Philipsburg to Munson and the first parallel public road to the south of the proposed road, and being at or near the residence and lands of T.Totaky.

Your petitioners therefore pray the Court to appoint proper persons to view and lay out the same, according to law; and they will ever pray, etc.

Martin Tondra
Sol Tutoke
Temko Huber
Henry J. Wanelly
Placide Plamo

Wm Doughty
John F. Dupree
Andrew Verost
Thomas Harris
Jonah Stokes

Hawk Run

Hawk Run

Hawk Run
Hawk Run
Hawk Run

Hawk Run
Hawk Run
Hawk Run.
Hawk Run
Hawk Run

State of Pennsylvania)
) SS
County of Centre)

William Doughty, one of the foregoing petitioners,
being duly sworn according to law deposes and says that
the facts set forth in the foregoing petition to lay out
a public road in the Village of Hawk Run, Clearfield
County, Pa. are true and correct.

Sworn to and subscribed to)
before me this 1st day of)
June A.D. 1916)

William Doughty

W. B. Fleming

NOTARY PUBLIC
MY COMMISSION
EXPIRES
MARCH 9, 1919

In the Court of Quarter Sessions
of Clearfield County


No. Sessions 1916

In the matter of the petition
for the laying out of a public
road in Morris Township, Clear-
field County, Pennsylvania

PETITION

Now June 10th 1916 petition
Consident and A. L. Edwards
Harry Reese and J. W. Spangle
an appointed viewers to paved
according to the provisions of the
Act of assembly relating thereto

By the Court
Singularly Dec 27



Crosby & Fleming,
Attorneys-at-Law,
Phillipsburg, Pa.