

4 Road

DOCKET No. 5

Number	Term	Year
4	Sept <u>28</u>	1921

Petition to vacate and Supply  
a public road in Lawrence Twp.  
from Kerr Addition to the Moose  
Creek Bridge Versus

213 1/  
4 54  
18 81

X

IN THE COURT OF QUARTER SESSIONS OF CLEARFIELD COUNTY, PENNA.


In re- petition to vacate  
and supply a road in  
Lawrence Township, Clearfield } No. 4 September Sessions  
County, Pennsylvania. } 1921

Now December 1, 1921, the Whitmer-Steel Company, by its attorneys, Miller & Hartswick, files the following exceptions against the confirmation absolute of the report of the viewers made in the above entitled case.

FIRST: The termini of the road proposed to be vacated, as well as of the proposed road to supply the part vacated, are not set forth in the petition with sufficient certainty and definiteness.

SECOND: The termini of the road vacated by the viewers, as well as the termini of the road laid out by the viewers to replace the road vacated, are not set out in the report of the viewers with sufficient certainty and definiteness.

THIRD: The proceedings show on their face that the road laid out to supply the road vacated passes over and through land owned by the Whitmer-Steel Company; and the proceedings on their face fail to show any notice to the Whitmer Steel Company of the time and place of view or of hearing; and that no such notice is attached to the papers in said proceeding.



FOURTH: That in fact the Whitmer-Steel Company had no actual notice of the proposed view and location of said road over and through their land prior to the time of the actual view and of the hearing at the court house by said viewers, and had no opportunity of presenting to said viewers such objections as they might have to the location of said road over and across their lands in a proper and sufficient way.

FIFTH: That Elmer Zimmerman the person named in the report of the viewers, as the agent of the Whitmer-Steel Company, was not in fact the general agent of said company; that no notice was even given to him of said view or hearing until the morning upon which the view was held and he had no time to communicate with said company, and did not so communicate with said company until after both the view and the hearing were over, and said company then had no opportunity of appearing before said viewers either at the view or at the hearing.

SIXTH: That the new road laid out for the purpose of supplying the road vacated crosses the siding track or tracks of the Whitmer-Steel Company at grade in two different places; that no permission for the crossing at grade for said siding or siding tracks has been obtained from the Public Service Commission of the State of Pennsylvania; that the construction and building of said road at grade across the siding track or tracks of said company, it is believed would greatly interfere with the business of said company and create a condition that might be very dangerous in the use and operation of said tracks by said company ..

*Miller Hartman*  
Attorneys for Whitmer-Steel  
Company,



In the Court of Quarter  
Sessions of Clearfield  
County, Pa.  
No. 4 September Sess. 1921

In re- proceedings to vacate  
and su. nly public road in  
Lawrence Township.

Exceptions against confirma-  
tion of viewer's report.

FILED

DEC 1 1921

GEO. W. RALSTON

CLERK

MILLER & HARTSWICK  
ATTORNEYS AT LAW  
CLEARFIELD, PA.

RECEIVED OFFICE SUPPLY CO., BALTIMORE

KNOW ALL MEN BY THESE PRESENTS, That we, Walter Welch

Walter Welch  
are held and firmly bound unto the Commonwealth of Pennsylvania,  
its certain attorney or assigns, in the sum of Fifty Dollars  
lawful money of the United States of America, to which payment  
well and truly to be made, we do bind ourselves and our, and each of  
our heirs, Executors and Administrators, jointly and severally,  
by these presents. Sealed with our seals and dated this  
day of A.D. 1921.

WHEREAS there has been filed in the Court of Quarter Sessions  
of Clearfield County, Pennsylvania, a certain petition to vacate and sup  
ply a public road in Lawrence Township, Clearfield County, Pennsylvania,  
beginning at the watering trough at the John Smith Farm along the  
public road leading from Clearfield to Wolf Run and ending at the  
mouth of Moose creek, to be supplied by a road beginning at the same  
place and ending at the new cement bridge on the Mt. Joy road on  
Moose creek.

NOW, THE CONDITION OF THIS OBLIGATION is such, that if the said  
proceeding is carried through to completion and if all costs are paid  
by the parties legally entitled to pay the same, then this obligation  
to be null and void, otherwise to be and remain in full force and effect

Witness our hands and seals the day and year aforesaid.

Martin E. Schuck (SEAL)  
C. L. Fournelle (SEAL)  
C. L. W. Woodruff (SEAL)  
Walter Welch (SEAL)  
Frank A. Wacker (SEAL)  
Arthur Barry (SEAL)  
Andrew & B. Keen (SEAL)  
Amos Hess (SEAL)  
C. B. Woodruff (SEAL)

#4 Sept. 28 1921

In re Petition for public road  
in Lawrence Township, beginning  
Kerr Addition and ending at  
Cement Bridge over Moose creek  
on Mt. Joy road.

Bond

May 24 1921 Andrew J. Brown

Wm. J. Bond  
Prothonotary

FILED

MAY 24 1921

GEO. W. RALSTON  
PROTHONOTARY

Names of Residents  
In New Addition

Olis Bowman and family  
J. E. Bazzard and family  
A. Woebling and "  
Clayd Lutzier and "  
Edsworth Lutzier and "  
Charles Hawkins and "  
Martin Shugarts and "  
Barney Buck and "  
Clayton Woebling and "  
Hays Anderson and "  
Percy Lutzier and "  
Mr. Lynch and "  
Mr. Temple and "  
Augustine Marena and family  
Paul Krupie  
Mr. Carson and family  
Jim Carson and family



Fernique Kitcher and family  
Mr Johnston and family  
George Tausben and family  
Morris Tatchet  
Albert Altzen and sister  
Perry Brigham and wife  
Fred Banks and family  
Mr. Gardner and family  
Mrs. Bigford and children  
Mrs. Cherry and family  
Mrs. Rutherford and family  
Mr. Brictor and family  
Paul Swatsworth and family  
L. G. Lussier and family  
Mr. Litz and family  
Henry Clair and wife  
James Condon and family

Charles McLaughlan and family  
J. L. Lawrence and son  
Children Average in  
ages from 3-12 to be  
family  
Joe Chwasky and family

We, the Commissioners of Clearfield County, hereby accept service of the notice of a Road View to be held at the new bridge on the Mt. Joy road across Moose Creek, in Lawrence Township, Clearfield County, Pennsylvania, on Thursday, June 16th, 1921, at 9:00 o'clock A. M., for the View on a certain road to be vacated, beginning at the watering trough on the farm known as the John Smith farm, on the public road leading from Clearfield to Wolf Run, and extending along the river to the mouth of Moose Creek and to supply the same by laying out a new road from said watering trough through the farm known as the John Smith farm to a point in the public road known as the Mt. Joy road at the new bridge across Moose Creek, and hereby waive personal service of said notice and also waive notice of the filing of petition for appointment of Viewers for the same by the Court.

*Now June 10" 1921*

\_\_\_\_\_  
\_\_\_\_\_  
County Commissioners.

*Service accepted for the  
County Commissioners*

*L. C. Morris*  
*Olsen*

We, the Supervisors, of Lawrence Township, Clearfield County, Pennsylvania, hereby accept service of the notice of a Road Viewers' Notice to be held at the new bridge on the Mt. Joy road across Moose Creek, in Lawrence Township, Clearfield County, and State aforesaid, on Thursday, June 16th, 1921, at 9:00 o'clock A. M. and waive personal service of said notice, and waive notice of the petition for appointment of Viewers by the Court. .

*William Hartman*  
Attorneys for  
Supervisors of Lawrence Township.

\_\_\_\_\_  
\_\_\_\_\_

We hereby accept service of the notice of a Road View to be held at the new bridge on the Mt. Joy road across Moose Creek, in Lawrence Township, Clearfield County, Pennsylvania, on Thursday, June 16th, 1921, at 9:00 o'clock A. M., and waive personal service of said notice for the View on a certain road to be vacated, beginning at the watering trough on the farm known as the John Smith farm, on the public road leading from Clearfield to Wolf Run and extending along the river to the mouth of Moose Creek and to supply the same by laying out a new road from said watering trough through the farm known as the John Smith farm to a point in the public road known as the Mt. Joy road at the new bridge across Moose Creek.

*W. H. Hagerly - atty for John Smith*  
\_\_\_\_\_  
\_\_\_\_\_

*Notice Posted 6-6-21  
by Vera Rowles*

In the Court of Quarter Sessions of Clearfield County, Pennsylvania.

In re: Petition to vacate and )  
supply a road in Lawrence Town- )  
ship, Clearfield County, Penna. )

To the Honorable Singleton Bell, President Judge of said Court:

We, the undersigned, residents of Lawrence Township and persons having business in the Kerr Addition of Lawrence Township, respectfully petition and pray the Honorable Court to appoint Viewers to view and vacate a certain road, beginning at the watering trough at the Smith Farm and extending along the river to the mouth of Moose creek, for the reason that said road is low and marshy and expensive to maintain, and for a number of years has been impassible during most of each year, and to supply the same by a new road to begin at the watering trough at the John Smith farm on the public road leading from Clearfield to Wolf Run, and to connect with the Mt. Joy road at the new bridge erected across Moose Creek. And they will ever pray, etc.

*J. J. Gifford*

*C. L. Woodring*

*H. B. Lansberry*

*Frank A. Lader*

*Harry A. Walker*

*Guys White*

*Claude Lyier*

*Gro. Lansberry*

*J. O. Bowser*

*B. H. Adams*

*Austin Boney*

*Harry Trivelpiece*

*Dwight Boney*

*Frederick B. Kerr*

*Roy Boney*

*Arthur D. Cowdick*

*G. J. Gifford*

*Thos. J. Beshop*

*W. Scott*

*E. Chas. Hall*

*A. J. Dison*

*W. E. Wither*

*R. W. McDonald*

*M. V. Neap*

*Frank Hite*

*W. R. Hodge*

*H. A. Curry*

*E. J. Kallenman*

Walter Welch  
B. F. Owens  
Otis Muepp  
Miss Hesse  
C. B. Woodring  
J. H. Lander  
G. L. Torrance  
Perry Rowlee  
Cyrus Wilson  
Wesford Bratton  
W. S. Powell  
John Boyce  
J. M. Lister  
Earl Litz  
Verns Ranfar  
Martin C. Schucker  
C. H. Hawkins  
C. H. Shaffer  
W. G. Reed  
V. Barringer  
A. D. Jones  
H. M. Evenden  
Ellsworth Luzzier  
Frank Z. Bango

S. Zemka  
H. W. Shaw  
Jack Ulrich  
Geo. W. Fulton  
J. Rush Stewart  
Edwin Graham  
Hos. Hemphill  
J. E. Becton  
P. F. Swatworth  
J. E. Haggard  
E. M. Shaw  
J. W. Evans



State of Pennsylvania )

SS:

County of Clearfield )

On the

day of

A. D. 1921; before me, a

in and for said County and State, personally came

Lt Surgeon A. C. Woodring Walter Welch

who being duly sworn according to law, doth depose and say that the

facts set forth in the foregoing petition are true, to the best of

their knowledge, information and belief.

L J Legler

Sworn and subscribed to before me this

Sworn and subscribed to before me this March 1 A. L. Woodbury

12th day of ~~Feb~~ <sup>March</sup> A. D. 1921

Clemence P. Scherer Walter Ussler

Walter Uelke



#4 *deposed* 1921

Petition to locate and supply  
a public road in Lawrence Town-  
ship from Kerr Addition to the  
Moose creek bridge

AND NOW *May 24 1921* the  
within petition read and con-  
sidered, whereupon *A. S. Mendenhall*  
*A. S. Mendenhall & S. S. Mendenhall*

are appointed viewers to view  
the premises and to report to  
the Court

*By the Court*  
*Mendenhall*

FILED  
MAY 24 1921  
CHAS. W. RALSTON  
CLERK

*2.75 by Mendenhall atty*

In the Court of Quarter Sessions of Clearfield County  
In-re Public road in Lawrence Twp leading from a point on  
Public road leading from Clearfield to Mt Joy Ridges near the  
concrete Bridge across Moose Creek and extending to point on  
Public road near the Sheep Rocks in said Twp of Lawrence

To the Honorable the Judge of said Court  
We the undersigned citizens of Lawrence Twp residing near and  
along said proposed road and owners of real estate along the  
same .- Respectfully remonstrate against the approval of

said road and assign the following reasons.-

1st.- Because the road as laid out crosses three rail roads  
which makes it dangerous for travellers.-

2nd.- Because the road for a portion of the way runs through  
swampy ground.- and will be too expensive to build  
and will be hard to keep up .-

3rd.- That the present road along the river can be raised to  
sufficient height to take care of the water question  
for less money than the new road can be built .- and  
is the logical place for the same under present conditions

4th .- That the last storm has overflowed the ground where  
the new road is located has washed away houses and fences  
so that the proposed road will not be any improvement  
on the road as located at the present time.-

J. A. Linnick  
H. A. Linnick

J. Edward J. J. J.  
James Bransford  
Jas MacBlair  
P. H. Flegal

Clearfield  
L. Linnick

Clearfield  
Clearfield  
" " " "

Ed. Pimmman  
Walter Boney  
Frank Boney  
Mrs Rutha Boley  
Evan Litten

E. W. Prier  
W. J. Boney  
Mrs Shreda Gaffis  
Perry a Rowles  
Best Merritt  
D. W. Mahoney  
Blair Owens  
Albert Albee

A. L. Lippin  
Paul Shumpe  
J. E. Beeton  
Mrs. W. C. Challen  
Mrs. Mae Prince  
J. Lewis Krize

Geo. M. Prince  
Albert J. Shaw  
Frank E. Beeton  
Ella C. Shaw

Clearfield Pa  
Clearfield Pa  
Clearfield Pa  
Clearfield Pa  
Clearfield Pa  
Clearfield Pa  
Clearfield Pa

Lawrence Pa  
Lawrence Pa  
Lawrence Pa  
Lawrence  
Clearfield

Clearfield Pa

Clearfield  
Clearfield Pa

" " "

C. C. Arnold O.D.  
C. L. Hallock

Mrs. Fanny M. C. C. C.

Curt B. C.

Mad. M. C.

Leslie F. C.

J. O. Bowman

Mrs. W. F. Gibbens

Mrs. Anne Holt

L. L. Schiffer

J. E. Hayward

Grover C. C.

L. L. Anderson

F. L. Drwin

Charles L. L.

Verd. R. C.

J. H. L. C.

Agostino Marano

Long Marano

R. Gordon

W. F. Schmatz

Mrs. Rosa A. Schmatz

C. C. C.

C. C. C.

C. C. C.

C. C. C.

C. C. C.

C. C. C.

C. C. C.

C. C. C.


C. C. C.

C. C. C.

C. C. C.

John H. Barney  
W. C. Derrick

Clearfield Pa  
Clearfield Pa



Walter Welch one of the petitioners and Attorney for the petitioners in favor of the road to wit; R H Knepp, Ed Price, Arthur Luzier, L G Luzier Harry Price, H A Curry, T E McBride, John K Baney, George Baney, W T Baney, John Gofford, Frank McGrath, Rudolph Curry, Al Woodring, Fred B Kerr, Milford Bratton, Alfred Goss, E L Rowles, J L Condon, Emery Lauver, also two of the supervisors of Lawrence Township to wit; Elmer Graham and Sylvester Litz and L F Hopfer with his attorney and Albert Shaw with his Attorney Wm M Hagerly Esq and Elmer Zimmerman agent of the Witmer Steel Co opposed to the road where located.

And that the hearing was held in the Arbitration Room in the Court House in Clearfield, Pa, on the 17th day of June A, D, 1921 when the following appearances were noted, to wit:

Walter Welsh Esq as one of the petitioners and Attorney for the petitioners and L G Luzier, James Condon, J E Hazzard, Hay Anderson Harry Buck, John Baney, Clarence McBride, H A Curry, F W Evans, Rudolph Curry, C L Rowles, W T Baney, and Elmer Graham and Sylvester Litz two of the Supervisors of Lawrence Township with their Attorney H B Harts-wick Esq and Albert Shaw of the Joseph Shaw Estate with his Attorney William A Hagerly Esq and Elmer Zimmerman agent of the Witmer Steel Co opposed to the road.





# RETURN OF VIEWERS.

To the Honorable the Judge of the Court of Quarter Sessions of the Peace for the County of Clearfield:

We, the undersigned viewers, duly appointed by your Honorable Court by the foregoing order, from and among the County Board of Viewers who have been duly appointed by your Honorable Court and have filed their oaths of office in the Court of Common Pleas of Clearfield County, beg leave to report as follows:

That notice of the time of view and of the hearing day was duly served according to law upon the Commissioners of Clearfield County and the Board of Supervisors of the Township of Lawrence and that three notices thereof were posted along the route of the proposed road, that the said view would be held on the 16th day of June 1921, and the hearing to be held in the Arbitration room, at the Court House, in Clearfield, Pa., on the 17th day of June, 1921, at 9 o'clock A. M. That the viewers appointed by the said order viewed the ground proposed for the above mentioned road, and that there were present at the view

parties in interest. That the hearing was held in the Arbitration Room, in the Court House, at Clearfield, Pa., on the \_\_\_\_\_ day of \_\_\_\_\_ A. D. 191\_\_\_\_, when the following appearances were noted:

After the view and hearing above mentioned, the undersigned, ~~undersigned~~ viewers, do agree that there is \_\_\_\_\_ occasion for a road as desired by the petitioner, and that the same is \_\_\_\_\_ necessary for a public \_\_\_\_\_ road: And having had respect to the shortest distance and the best ground for such road we have laid out in such manner as shall do the least injury to private property, and as far as practicable agreeably to the desire of the petitioner, and do return for public \_\_\_\_\_ use the following described road, to-wit: Beginning at a point in the Mount Joy road at the new bridge across Moose Creek in Lawrence Township; thence on the Mount Joy road north; thirt (30) degrees, thirty (30) minutes; West three hundred and thirty three (333) feet over the Mount Joy road to the Railroad Crossing of the B. R. & P, Railroad over the said Mount Joy road: Thence still over the said Mount Joy north ~~thence north~~; twenty eight (28) degrees; west, one hundred and fifteen (115) feet; Thence north twelve (12) degrees, west one hundred and eighty six (186) feet; Thence over cleared land of the Witmer Steel Company north fifty six (56) degrees; East five hundred and eighteen (518) feet across the double side tract of the Witmer Steel Company (practically abandoned) and over side tract of the Patterson Brick plant to line of land of the Joseph Shaw Estate: Thence over improved farm land of the Joseph Shaw estate; North, eighty nine (89) degrees, fifteen (15) minutes, East one thousand seven hundred (1700) feet to corner of woodland of the said Joseph Shaw Estate: thence over woodland of the said Joseph Shaw Estate south seventy three (73) degrees, thirty (30) minutes, East three hundred and thirty five (335) feet to line of land of \_\_\_\_\_ Baney: Thence over unimproved land of the said \_\_\_\_\_ Baney South seventy three (73) degrees, thirty (30) minutes, East, three hundred and thirty (330) feet to the intersection of the Township road leading from Clearfield to Wolf Run. Thence over the said ~~Township road~~ <sup>road</sup> leading from Clearfield to Wolf Run, Five hundred (500) feet to the watering trough at what is known as the John Smith farm in Lawrence Township on the public road, leading from Clearfield to, Wolf Run said watering trough being the terminus of said road laid out.

## Clearfield County, ss:

At a Court of Quarter Sessions of the Peace of the  
County of Clearfield, held at Clearfield, Pa., in and  
for said County, on the 24<sup>th</sup> day of  
May in the year of our Lord  
one thousand nine hundred twenty-one.

Judge of the same Court: Upon the petition of  
sundry inhabitants of the Township of  
Lawrence

in said County, ~~sitting forth that~~  
petition and pray the Honorable Court to appoint Viewers to view  
and vacate a certain road, beginning at the watering trough at the  
Smith Farm and extending along the river to the mouth of Moose  
Creek, for the reason that said road is low and marshy and  
expensive to maintain, and for a number of years has been impassible  
during most of each year and to supply the same by a new road to  
begin at the watering trough at the John Smith Farm on the public  
road leading from Clearfield to Wolf Run, and to connect with the  
Mt. Joy road at the new bridge erected across Moose Creek  
and therefore, praying the Court to appoint proper persons to view and  
lay out the road between the points mentioned, whereupon the Court upon  
due consideration had of the premises, do order and appoint from and  
among the County Board of Viewers A. G. Kramer, Esq  
E. D. Billotte, Esq., J. S. Michaels

who have been duly appointed by the Court and filed their oaths of office and  
are duly qualified to perform the duties of their appointment with impari-  
ality and according to the best of their judgment, are to view the ground  
proposed for the said road, and if they view the same, and a majority of  
the actual viewers agree that there is occasion for such road, they shall  
proceed to lay out the same, as agreeable to the desire of the petitioner as  
may be, having respect to the best ground for a road and the shortest dis-  
tance, in such a manner as to do the least injury to private property; and  
shall make report thereof, stating particularly whether they judge the same  
necessary for a public or private road, together with a plot or draft thereof,  
and the courses and distances and references to the improvements through  
which the same may pass; (and wherever practicable, the viewers shall lay  
out the said road at an elevation not exceeding five degrees, except at the  
crossing of ravines and streams, when by moderate filling and bridging the  
declination of the road may be preserved within that limit, to the next Court  
of Quarter Sessions to be held for the said County.

And if the viewers aforesaid shall decide in favor of locating a public  
road, they shall obtain from the persons through whose lands the said road  
shall pass, releases from any damages that may arise to them on opening  
the same; but if the owner or owners of such land refuse to release their  
claim to damages, the said viewers shall assess the same, taking into view  
the advantages as well as disadvantages arising from said location, and  
make report of such assessments; which report they shall in like man-  
ner transmit to the next Court of Quarter Sessions, with the draft or plot  
aforesaid. In which said reports they shall state that they have been  
sworn or affirmed according to law, and that due and legal notice was  
given of the time when, and place where, they should meet, to view and  
lay out said road, and the time and place of hearing

By order of the Court.

*Geo W Ralston*, Clerk.


No. 4 Sept Sessions, 1921

## ORDER

To view  
road for public use in the  
township of Lawrence  
Clearfield County

Sept Session, 1921,  
read and confirmed Ni. Si.  
Road to be opened 23 feet  
wide, except where there is  
side hill cutting or embank-  
ment and bridging, there to  
be 16 feet wide.

*By the Court*  
*Richard S. Kelly*



Filed \_\_\_\_\_ 19

Fees \$1.25 paid by \_\_\_\_\_

*Walter H. Heston*

Note.—In case of a private road, the release must be executed in favor of the petitioner for said road.

Also, viewers will carefully note the number, of days employed and set the amount out at the foot of their return.

Viewers cannot interfere with the damages assessed by the original viewers, except so far as the location may be changed by the viewers.

N. B.—If the viewers believe the parties are not entitled to damages, taking into consideration the advantages, as well as the disadvantages of the road, they will report to that effect.

	DAYS	MILES	AM'T.
<i>A. L. Kramer</i>	<i>3</i>	<i>4</i>	<i>22.50</i>
<i>E. D. Billette</i>	<i>3</i>	<i>25</i>	<i>23.90</i>
<i>J. L. Michals</i>	<i>2</i>	<i>68</i>	<i>18.40</i>

### RELEASE OF DAMAGES.

Know all Men by these Presents, that we, the undersigned owners of lands through which the road located by the viewers, under the annexed order, passes for and in consideration of the sum of one dollar to us respectively paid by

at and before the seating and delivery hereof, have remised, released and forever quit-claimed, and do hereby remise, release and forever quit-claim to the said

all damages that may arise to us respectively by reason of the location and opening of the said road, so that neither we nor any of us, nor any person claiming under us, can or may hereafter ask, sue for, demand, have or receive any damages for injuries arising or growing out of the location and opening of the road aforesaid.

Witness our hands and seals this \_\_\_\_\_ day of \_\_\_\_\_  
A. D. 1921



The viewers further report, that they have viewed; and locate the road known as the River road; from the point where the road laid out as shown on the draft intersects with the said river road, leading from Clearfield to Wolf Run five hundred (500) feet North West of the aforesaid watering trough on the said Smith farm; to where the said river road intersects with the public road known as the Mount Joy road at the mouth of Moose Creek in Lawrence Township as shown on the draft attached, marked in red ink and is made a part of our report.

The same by reason of the new road laid out, has become useless, inconvenient and burdensome to the taxpayers of said Township.

and that a plan or draft of said road showing courses and distances and the properties affected, is hereto attached and made a part hereof, said road being at an elevation not exceeding five degrees,

~~and that the same is not practicable to measure it within the limits~~

The undersigned further report that they endeavored to procure from all the owners of the land over which the said road passes releases in writing of all claims to damages that may arise from opening the same, ~~and that they were unable to procure such releases from~~

the following persons having refused to release the damages to which they respectfully may be entitled by the reason of the location and opening of the said road, we, the undersigned viewers, after having considered the advantages to be derived to them, do assess them damages and make report thereof as follows: To the Witmer Steel Company one hundred and twenty five (\$125.00) Dollars:

And to the heirs of ~~the late~~ the Joseph Shaw Estate; three hundred (\$300.00) Dollars.

To Raney One (\$1.00) Dollar.

and we herewith return releases obtained and copy of the notices.

WITNESS our hands and seals this 17th day of June

A. D. 1921.

A. G. Kramer  
E. J. Billore  
J. S. Michaels



Vacabid can be same and make  
a better man for less money than what  
the new man will cost.

W. H. Hagerly  
att. for Jos. Shaw estate

In Court of District Sessions of Cape Co  
In Re Public Road } No 4. Sept. 21<sup>st</sup> 1921  
in Lacerum Sup

New Hampshire, 1<sup>st</sup> 1921. W A Hazen, atty-  
for Jos. Shaw, estate, files exception to  
the Commissioner's absolute of said report  
and assigns the following reasons:-

1<sup>st</sup> Because they lay out said road over  
a public road from the point, beginning  
a distance of 634 feet -

2<sup>nd</sup> Because said road as laid out  
crosses three rail roads at grade  
which is in violation of the Act of  
Assembly -

3<sup>rd</sup> - Because said road to reach its  
terminus is laid out over a public  
Road a distance of 500 - feet

4<sup>th</sup> Because said through said road  
is laid out in front of swampy  
overflow and will make it to  
Expense for Lacerum Sup to build and  
keep up -

5<sup>th</sup> - Because the road proposed to be

TO T. R. WEIMER, JESSE. E. DALE AND M. L. FARRELL.  
COUNTY COMMISSIONERS OF CLEARFIELD COUNTY PA.

You are hereby notified; that the undersigned viewers appointed by the Court of Quarter Sessions of Clearfield County to vacate a public road leading from the watering trough on the farm known as the John Smith farm, on the public road, leading from Clearfield to Wolf Run and extending along the river to the mouth of Moose Creek: And supply the same by laying out a new road, from the said watering trough on the said farm known as the John Smith farm, on the said public road leading from Clearfield to Wolf Run; in Lawrence Township; to a point in the public road known as the Mount Joy road at the new bridge across Moose Creek; in Lawrence Township in the County aforesaid, will meet at the new bridge on the Mount Joy road across Moose Creek in Lawrence Township, on Thursday the 16th day of June A. D. 1921 at nine (9) o'clock A. M. to attend to the duty assigned them, of which time and place aforesaid all parties interested will please take notice.

And that the public hearing as required by the Act of Assembly and the Rules of Court to be held by the viewers before the filing of their report in Court; in order to give all parties interested, either for or against vacating and supplying said road a chance to be heard by the viewers, will be held in the Arbitration Room in the Court House in Clearfield Pa, on Friday the 17th day of June A. D. 1921 at nine (9) o'clock A. M. when and where all persons interested in the said road, either in favor of or against having said road vacated and supplied may appear and be heard.

A. G. Kramer  
Ed. Billotte  
J. D. Michaels  
VIEWERS.

Now June 2, 1921 service accepted of the foregoing notice for  
the County Commissioners of Clearfield County Pa.

L. C. Morris  
Clerk.

TO ELMER GRAHAM. ALFRED DOFF AND JOHN S Tholson  
Supervisors of Lawrence Township Clearfield County Pa.

You are hereby notified; that the undersigned viewers appointed by the Court of Quarter Sessions of Clearfield County to view and vacate a public road leading from the watering trough on the farm known as the John Smith farm, on the public road, leading from Clearfield to Wolf Run, and extending along the river to the mouth to the mouth of Moose Creek: And supply the same by laying out a new road, from the said watering trough on the said farm known as the John Smith farm on the said public road leading from Clearfield to Wolf Run; in Lawrence Township; to a point in the public road known as the Mount Joy road, at the new bridge across Moose Creek; in Lawrence Township in the County aforesaid, will meet at the new bridge on the Mount Joy road across Moose Creek in Lawrence Township, on Thursday the 16th day of June A. D. 1921 at nine (9) o'clock A. M. to attend to the duty assigned them, of which time and place aforesaid all parties interested will please take notice.

And that the public hearing as required by the Act of Assembly and the Rules of Court to be held by the viewers before the filing of their report in Court; in order to give all parties interested, either for or against vacating and supplying said road a chance to be heard by the viewers, will be held in the Arbitration Room in the Court House in Clearfield Pa, on Friday the 17th day of June A. D. 1921 at nine (9) o'clock A. M. when and where all parties interested in the said road, either in favor of or against having said road vacated and supplied may appear and be heard.

A. G. Kramer  
E. D. Billotte  
J. S. Michaels  
VIEWERS.



