

Road

DOCKET No. 5

Number

17

Term

Sept

Year

1921

Petition for Public Road in Pike Twp.

Versus

X

In the Court of Quarter Sessions of Clearfield County
Pennsylvania.

In re: Public Road in Pike Township.

To the Honorable Singleton Bell, President Judge.

The petition of the undersigned, inhabitants of the
Township of Pike, Clearfield County, respectfully shows:

That your petitioners labor under great inconvenience for
want of a public road or highway, in the Township of Pike,
to begin at a point on the line between the lands of Clarence
Witherow and Bert Owens in a public road leading from Bloom-
ington Cemetery to said point of division, and extending
thence to a point near Olanta in another public road leading
from Olanta to Bloomington.

Your petitioners therefore pray the Court to appoint
viewers to view and lay out the same, according to law, and
to make report.

<i>L. E. Snyder</i>	<i>(Pike Township)</i>
<i>Harry Hays</i>	<i>(Pike Township)</i>
<i>Wm. W. Law</i>	<i>(Superior)</i>
<i>E. V. Anderson</i>	<i>Superior</i>
<i>Anna Price</i>	<i>Pike</i>
<i>Cecil Venable</i>	<i>Pike</i>
<i>Robert Hickok</i>	<i>Pike</i>
<i>Stanley Douglass</i>	<i>Pike</i>
<i>Paul Blinn</i>	<i>Pike</i>
<i>J. G. Woods</i>	<i>Pike</i>

John B. Otter Pike
Geo. A. Widing "
Albert L. Widing "
C. A. Bloom Pike Atlanta Ga

R. A. Norris Pike

D. L. Rowles Pike

Geo. W. Allen Pike

A. J. Norris Pike

W. W. Norris

F. S. Norris Pike

Arthur Rowe Pike

Shamus Bloom Pike

Lloyd Bloom Pike

J. Baessler Pike

Henry Hickok Pike

L. B. Muller "

Raymond Young Pike

Alfred B. Rowles

Arar Anderson	Dike
C O Engdall	Pike
L. G. Widling	Pike
John E. Baerman	Pike
Garnet W. Faslatter	Pike
Fred Beckman	Pike
Ralph Hartman	Pike
W. H. Smith	Pike
Nathan Johnson	Pike
Carl Lindahl	Pike
Wanda Rowles	Pike
Wade Ransom	" "
F. L. Eldridge	"
Vern Bell	"
J J Williams	Dike
R B Henderson	Pike
Terry Dorman	Pike
Allen H. Bloom	
Conrad Bloom	
Wm A. Snyder	

Paul A. Mays. Pike
Samuel Snyder Pike
M. J. Long Pike
J. M. Witherow Pike
Robert Rowles Pike
Milton Reed ~~Pike~~
Fred Lundahl Pike
J. O. Read
Wm Freeman
H. E. Rowles Pike
H. W. Hilton.
Curtis Bloom Pike
Milton Mays Pike
H. W. Rowles Pike
H. A. Cathart Pike
J. M. Crisman Pike
Fred. Lund. Pike
John Lindahl Pike
John E. Nelson Pike
Alfred Swanson

Walter Long
W J M L Garry
Lloyd Gouman
Hunt Bowles
Charles Witherow
J A Ritter
A L McKee

Olanta Pa
Olanta "
Pike
Olanta Pa
Pike Township
Olanta Pa
Olanta Pa

Notes Division 1921. The flowers of the orange
 enlarged to size Division 1921
 Myrtle Court
 Englewood, Pa.

No 17 Supersession

Nov 29, 29, 1921,
 My Krumm, 4, 88 Bell
 885. Michael, an orphan
 known to me as a child
 by the name of Peter
 when he was young
 and is dead

Myrtle Court
 Englewood, Pa.
 17

J. M. LIVERIGHT
 ATTORNEY AT LAW
 CLEARFIELD, - PA.

NOTE: STATIONERY STORE, CLEARFIELD, PA.

KNOW ALL MEN BY THESE PRESENTS that we Samuel Bowman and
Clarence Witherow and
are bound unto the Commonwealth of Pennsylvania in the sum of
one hundred (\$100.00) dollars to be collected of our goods and
chattels, lands and tenements; to the payment of which we do
jointly and severally bind ourselves, our heirs, executors and
administrators and every of them firmly by these presents.
Sealed with our seals and dated the 29th day of August A. D.
1921.

THE CONDITION OF THIS OBLIGATION IS SUCH THAT WHEREAS the
said Samuel Bowman, Clarence Witherow and other citizens of the
township Pike, in the County of Clearfield have presented their
petition to the Court of Quarter Sessions of Clearfield County
praying for the granting and laying out of a public road in said
township to lead from the line of Bert Owens and Clarence Witherow
to Olanta.

Now if the above bounden shall well and truly pay or cause
to be paid any such sum of money as the petitioners for said road
may become liable to pay in accordance with law, then this obliga-
tion to be void, or otherwise to be and remain in full force and
virtue.

Sealed and delivered in presence
of

John C. Bowman (SEAL)
J. M. Witherow (SEAL)
..... (SEAL)
.....

Mo 17 *Leitch* 1921

THE PA. JUDICIAL SYSTEM
JAMES H. HARRIS, JR.

20 " D.

AUG 31 1921

720 W. WALTON

PHILADELPHIA

A. M. LIVERIGHT
ATTORNEY AT LAW
CLEARFIELD, PA.

PHOTOGRAPHED BY STONE, CLEARFIELD, PA.

Clearfield County, ss:

At a Court of Quarter Sessions of the Peace of the
County of Clearfield, held at Clearfield, Pa., in and
for said County, on the 29 day of
August in the year of our Lord
one thousand nine hundred twenty-one,

Judge of the same Court: Upon the petition of
sundry inhabitants of the Township of Pike

in said County, setting forth that your petitioners
labor under great inconvenience for want of a public road or highway
in the Township of Pike, to begin at a point on the line between the
lands of Clarence Witherow and Bert Owens in a public road leading
from Bloomington Cemetery to said point of division, and extending
thence to a point near Olanta in another public road leading from
Olanta to Bloomington

and therefore, praying the Court to appoint proper persons to view and
lay out the road between the points mentioned, whereupon the Court upon
due consideration had of the premises, do order and appoint from and
among the County Board of Viewers A. G. Kramer, Esq.,

E. D. Billotte, Esq., and J. S. Michaels

who have been duly appointed by the Court and filed their oaths of office and
are duly qualified to perform the duties of their appointment with impari-
ality and according to the best of their judgment, are to view the ground
proposed for the said road, and if they view the same, and a majority of
the actual viewers agree that there is occasion for such road, they shall
proceed to lay out the same, as agreeable to the desire of the petitioner as
may be, having respect to the best ground for a road and the shortest dis-
tance, in such a manner as to do the least injury to private property; and
shall make report thereof, stating particularly whether they judge the same
necessary for a public or private road, together with a plot or draft thereof,
and the courses and distances and references to the improvements through
which the same may pass; (and wherever practicable, the viewers shall lay
out the said road at an elevation not exceeding five degrees, except at the
crossing of ravines and streams, when by moderate filling and bridging the
declination of the road may be preserved within that limit,) to the next Court
of Quarter Sessions to be held for the said County.

And if the viewers aforesaid shall decide in favor of locating a public
road, they shall obtain from the persons through whose lands the said road
shall pass, releases from any damages that may arise to them on opening
the same; but if the owner or owners of such land refuse to release their
claim to damages, the said viewers shall assess the same, taking into view
the advantages as well as disadvantages arising from said location, and
make report of such assessments; which report they shall in like manner
transmit to the next Court of Quarter Sessions, with the draft or plot
aforesaid. In which said reports they shall state that they have been
sworn or affirmed according to law, and that due and legal notice was
given of the time when, and place where, they should meet, to view and
lay out said road, and the time and place of hearing.

By order of the Court.

Geo H Ralston

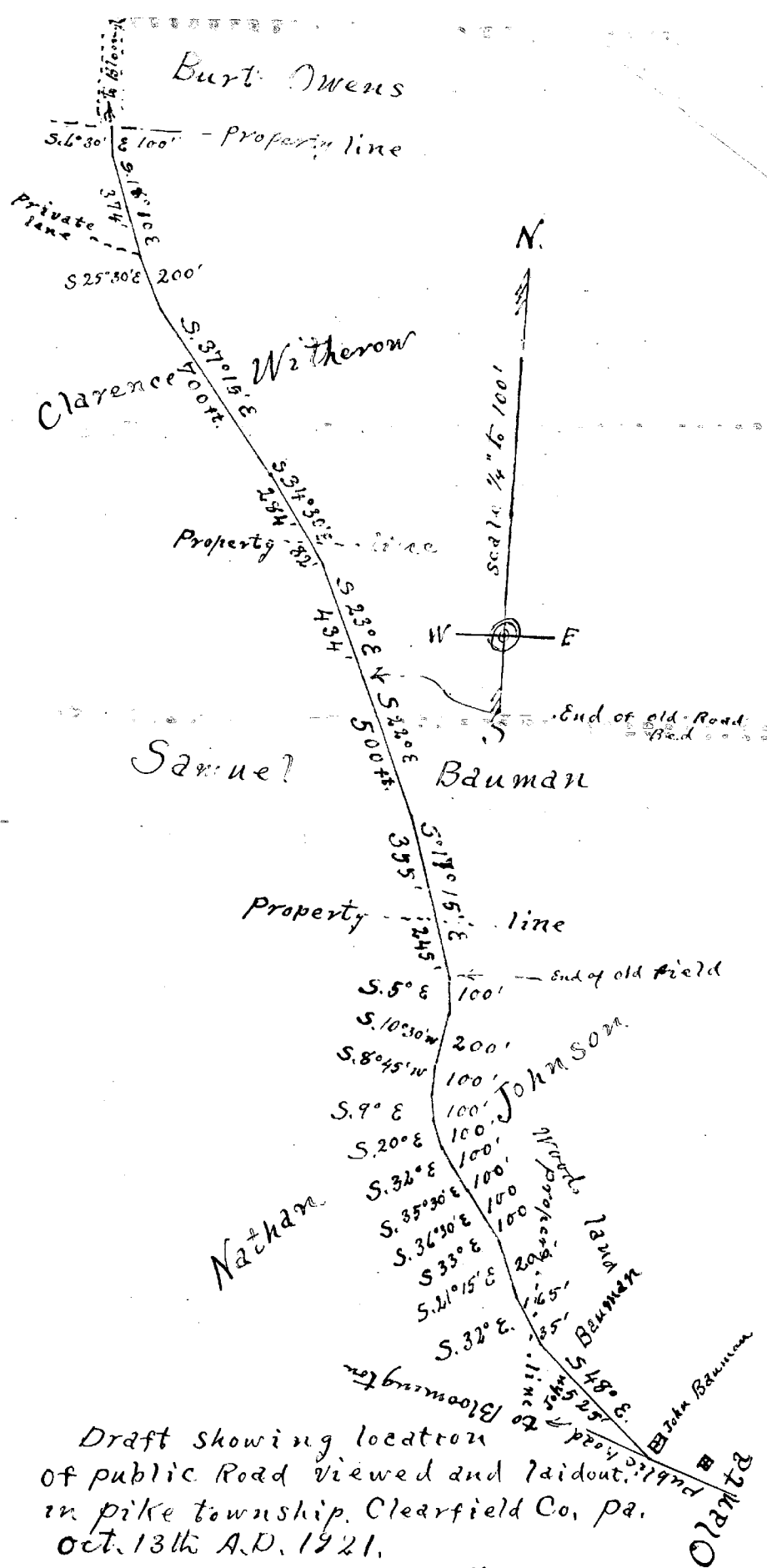
, Clerk.

That notice of the time of view and of the hearing day was duly served according to law upon the Commissioners of Clearfield County and the Board of Supervisors of the Township of

parties in interest. That the hearing was held in the Arbitration Room, in the Court House, at Clearfield, Pa., on the 14th day of October A. D. 1921, when the following

and A. L. McKee the Supervisors of Pike Township all in favor of the road, and also A B Ownes Samuel Wise; Arnold Bloom, Vern Bell, Stanley Douglas Lynn Dotts, Howard Bloom and Blake Bloom opposed to the road.

After the view and hearing above mentioned, the undersigned, ~~the majority of the board~~ viewers, do agree that there is --- occasion for a road as desired by the petitioner, and that the same is --- necessary for a public --- road. And having had respect to the shortest distance and the best ground for such road we have laid out in such manner as shall do the least injury to private property, and as far as practicable agreeably to the desire of the petitioner, and do return for public --- use the following described road, to-wit: Beginning at a point on the public road on the dividing property line between A B Ownes and Clarence Witherow; in Pike Township; thence over land of the said Witherow the following courses and distances; to wit: South six (6) degrees, thirty (30) minutes, East one hundred (100), feet; thence South eighteen (18), degrees ten (10), minutes, East three hundred and seventy four (374), feet. Thence south twenty five (25), degrees; thirty (30), minutes, East two hundred (200), feet: Thence south, thirty seven (37), degrees; fifteen (15), minutes, East seven hundred (700), feet: Thence south thirty four (34), degrees thirty (30), minutes; East two hundred and eighty four (284), feet to the property line of Samuel Bowman. Thence over improved land of Samuel Bowman the following courses and distances; Thence south thirty four (34), degrees, thirty (30), minutes, East eighty two (82), feet: Thence south twenty three (23), degrees East four hundred and thirty four (434), feet: Thence south twenty two (22), degrees, East five hundred (500), feet: Thence south seventeen (17) degrees, fifteen (15), minutes East three hundred and fifty five (355), feet to property line of Nathan Johnson; thence over unimproved woods land of the said Nathan Johnson the following courses and distances, to wit: Thence south seventeen (17), degrees, fifteen (15), minutes, East two hundred and forty five (245), feet: Thence south five (5), degrees; East one hundred (100), feet: Thence south ten (10), degrees, thirty (30), minutes, west two hundred (200), feet; Thence south eight (8), degrees, forty five (45), minutes west, one hundred (100), feet: Thence south nine (9), degrees, east one hundred (100), feet:



Draft showing location
of public Road viewed and laid out
in pike township, Clearfield Co, Pa.
Oct. 13th A.D. 1921.

A. G. Kramer
E. J. Billotto } viewers
J. S. Michaels.

To. T. R. Weimer. Jesse, E. Dale and M. L. Farrell.
Count Commissioners of Clearfield County Pennsylvania.

You are hereby notified; That the undersigned viewers appointed by the Court of Quarter Sessions of Clearfield County Pa to view and lay out a public road, leading from a point in the public road, leading from the Bloomington Cemetary to Olanta. At the dividing property line, between Witherow and Bert Ownes in Pike Township, to a point in the public road leading from Olanta to Bloomington; near the village of Olanta, in Pike Township in the County aforesaid; will meet at the end of the road to be laid out near Olanta in Pike Township on Thursday the 13th day of October A. D. 1921 at one o'clock P. M. to attend to the duty assigned them; of which time and place aforesaid all parties interested will please take notice.

And that the public hearing as required by the Act of Assemble and the Rules of Court to be held by the viewers before the filing of their report in Court, in order to give all parties concerned in the said road; either for or against the same a chance to be heard, will be held in the Arbitration Room in the Court House in Clearfield Pa on Friday October the 14th 1921 at nine oclock A. M. when and where all parties concerned in said road may attend and be heard.

A. G. Kramer
E. H. Billotts.
J. S. Michaels.
VIEWERS.

Now October 13th 1921 service of the above notice accepted for
the County Commissioners of Clearfield County Pa.

L. C. Norris
Clerk.

To, Charles, W, Lawhead, George Anderson and A. L. McKee
The Supervisors of Pike Township Clearfield County Pa.

You ate hereby notified: That the undersigned viewers appointed by the Court of Quarter Seessions of Clearfield County Pa to view and lay out a public road, leading from a point in the public road, leading from the Bloomington Cemetary to Olanta. At the dividing property line, between Witherow and Bert Ownes in Pike Township, to a point in the public road leading from Olanta to Bloomington; near the village of Olanta, in Pike Township in the County aforesaid; will meet at the end of the road to be laid out, near Olanta in Pike Township on Thursday the 13th day of October A. D. 1921 at one o'clock P. M. to attend to the duty assigned them; of which time and place aforesaid all parties interested will please take notice.

And that the public hearing as required by the Act of Assembly and the Rules of Court to be held by the viewers before the filing of their report in Court, in order to give all parties concerned in the said road; either for or against the same a chance to be heard, will be held in the Arbitration Room in the Court House in Clearfield Pa on Friday October the 14th 1921 at nine o'clock A. M. when and where all parties concerned in said road may attend and be heard.

A. G. Kramer
E. D. Billotte
J. S. Michaels.
VIEWERS.

Now October 1 1921 served this notice on Charles W Lawhead, George Anderson and A, L, McKee the Supervisors of Pike Township personally by handing each of them a true and correct copy of same

sign Lee Samuel Bernhardt

Thence south twenty (20),degrees, east one hundred (100),feet: Thence south thirty two (32),degrees, East one hundred (100),feet; Thence south thirty five (35), degrees, thirt (30), minutes; East one hundred (100),feet; Thence south thirty six (36), degrees thirty (30), minutes East one hundred (100),feet: Thence south thirty three (33), degrees East one hundred (100),feet: Thence south twenty one (21),degrees, fifteen (15), minutes, East two hundred (200), feet: Thence south thirty two (32),degrees, East one hundred and sixty five (165), feet to the property line of John Bowman: thence over unimproved land of John Bowman, south thirty two (32),degrees, East (35),feet, thence continuing over land of the said John Bowman; South forty eight (48),degrees East five hundred and twenty five (525),feet to a point in the center of the public road leading from Olanta to Bloomington near the residence of John Bowman in Pike Township Clearfield County Pa.

and that a plan or draft of said road showing courses and distances and the properties affected is hereto attached and made a part hereof, said road being at an elevation not exceeding five degrees,

~~whereas it was not practicable to preserve the same in its original condition~~




The undersigned further report that they endeavored to procure from all the owners of the land over which the said road passes releases in writing of all claims to damages that may arise from opening the same, and that they procured such releases from

the following persons having refused to release the damages to which they respectfully may be entitled by the reason of the location and opening of the said road, we, the undersigned viewers, after having considered the advantages to be derived to them, do assess them damages and make report thereof as follows:

Clarence Witherow	\$1.00
Samuel Bowman	\$1.00
Nathan Johnson	\$1.00
John Bowman.	\$1.00

~~whereas it was not practicable to preserve the same in its original condition~~

WITNESS our hands and seals this 14th day of October
A. D. 1921.

A. G. Kramer, 
E. V. Billotte, 
J. S. Michaels 

2/6/22 R₂ - New fire at the
No. 8 Feb 8th 1922

No. 17 Sept Sessions, 1922.

ORDER

To view _____ a
road for public use in the
township of Pike
Clearfield County

Dec Session, 1921,
read and confirmed. N. S.
Road to be opened 33 feet
wide, except where there is
side hill cutting or embank-
ment and bridging, there to
be 16 feet wide.

Ray M. Lough
Coughlin Bell

Aggr^g Lines
Filed

19

Fees \$1.25 paid by _____

A. M. Loughlin, atty


NOTE.—In case of a private road, the release must be executed in favor of the petitioner for said road.

Also, Viewers will carefully note the number of days employed and set the amount out at the foot of their return.

Reviewers cannot interfere with the damages assessed by the original viewers, except so far as the location may be changed by the reviewers.

N. B.—If the viewers believe the parties are not entitled to damages, taking into consideration the advantages as well as the disadvantages of the road, they will report to that effect.

	DAYS	MILES AM'T.
A. G. Harner	4	\$31.50
E. B. B. B. B.	4	\$32.50
J. J. Michael	2	\$18.30



RELEASE OF DAMAGES.

Know all Men by these Presents, that we, the undersigned, owners of lands through which the road located by the viewers, under the annexed order, passes for and in consideration of the sum of one dollar to us respectively paid by

_____ at and before the enrolling and delivery hereof, have remised, released, and forever quit-claimed, and do hereby remise, release and forever quit-claim to the said _____

all damages that may arise to us respectively by reason of the location and opening of the said road, so that neither we nor any of us, nor any person claiming under us, can or may hereafter ask, sue for, demand, have or receive any damages for injuries arising or growing out of the location and opening of the road aforesaid.

Witness our hands and seals this _____ day of _____

A. D. 191 _____

