

NOTE.—In case of a private road, the release must be executed in favor of the petitioner for said road.

Also, viewers will carefully note the number of days employed and set the amount out at the foot of their return.

Reviewers cannot interfere with the damages assessed by the original viewers, except so far as the location may be changed by the reviewers.

N. B.—If the viewers believe the parties are not entitled to damages, taking into consideration the advantages as well as the disadvantages of the road, they will report to that effect.

	Days	Miles	Am't
A. B. Shaw	3	62	\$33.10
E. D. Billotte	3	122	36.10
H. W. Bonsall	2	74	23.70

No. 5 Sept Term 19 34

## ORDER TO VACATE

To view and vacate road situate  
in the Township of Sandy  
Clearfield County.

Now Sept Sessions 1934  
read and confirmed Ni. Si.

By the Court  
*J. Walker Smith*  
Now Decr Sessions 1934  
confirmed absolute.

By the Court.  
*J. Walker Smith*  
*P. J.*

Filed **FILED**  
Atty. none AUG 28 1934  
Fees \$1.25 paid by **W. R. GALLAGHER**  
CLERK

CLEARFIELD COUNTY, SS.:

At a Court of Quarter Sessions of the Peace of the County of Clearfield, Pa., held at Clearfield, Pa., in and for said County, on the 9th day of August in the year of our Lord, one thousand nine hundred and thirty four

By the Honorable ~~Singleton Ball~~ <sup>Supervisors</sup> President Judge of the said Court: Upon the petition of sundry inhabitants of the Township of Sandy, in the County aforesaid setting forth that .....

That among the public roads in said township is a road which begins at the intersection of Dixon Avenue and South Main Street, at which point also in the dividing line between Sandy Township and the City of DuBois.

That said road runs thence westerly being a part known as South Main Street Extension, past the old Speers Mill and ends near "The Cabins", in said township in State Highway Route No. 322.

This road has for sime years been maintained by the Highway Department of Penna. and on their records is known as Route No 17015, and has recently been permantely improved with a macadam top.

When making the improvement, the Highway Dept. straightened the road by building a part on a new location practically parallel with a part of the old road; the said part of the old road being thereby abandoned when the new road was opened to public travel about a year ago.

The part so abandoned is approximately 3160 feet in length, extedding from a point at Station 5-45 to a point at Station 37-05, and is entirely in woodland, having along it no improvements of any kind and is no longer traveled by the public.

point from and among the County Board of Viewers A. B. Shaw, Esq. E. D. Billotte

H. W. Bonsall who have been duly appointed by the said Court on the County Board of Viewers, and filed their oaths of office in the office of the Court of Common Pleas of the County aforesaid, as required by law and are, therefore, duly qualified to perform the duties of their appointment, with impartiality and according to the best of their judgment; are to view the said road, and after having viewed the same, if they, or a majority of them, do agree that there is no necessity for said road, they shall proceed to vacate the same as agreeably to the desire of the petitioners as may be, and make report thereof to the next Court of Quarter Sessions to be held in and for said County, stating particularly whether there is any necessity for said road, or whether the same should be vacated; and the reason why, together with a plot, or draft, thereof showing the courses and distances with reference to the improvements through which said road passes.

And in case the viewers aforesaid shall decide in favor of vacating said road, they shall obtain from the persons through whose lands the said road passes, or otherwise affected, or damaged, by the vacating of said road, releases from whatever damage they may sustain by the vacation of said road; and in case the owners of such lands, or persons affected, thereby refuse to release their claim to damages, the said Viewers shall assess the same, taking into consideration the advantages, as well as the disadvantages, arising from the vacation of said road; and make report of such assessment; which report they shall in like manner transmit to the next Court of Quarter Sessions, with the draft, or plot, aforesaid. In which said reports they shall state that they have been sworn, or affirmed, according to law, and that due and legal notice was given of the time when and the place where they would meet, to view said road and the time and place of hearing.

By order of the Court.

H. R. Gallagher

Clerk.

RETURN OF VIEWERS.

TO THE HONORABLE THE JUDGE OF QUARTER SESSIONS OF THE PEACE, IN AND FOR THE  
COUNTY OF CLEARFIELD, PA.

We, the undersigned Viewers, duly appointed by your Honorable Court by the foregoing order, from and among the County Board of Viewers who have been duly appointed by your Honorable Court and have filed their oaths of office in the Court of Common Pleas of Clearfield County, beg leave to report as follows:

That notice of the time of the view, and of the hearing day was duly served according to law upon the Commissioners of Clearfield County, and the Board of Supervisors of the Township of

Sandy, and that four notices thereof were posted along the route of the said road to be vacated, that the said view would be held on the

22nd day of August, A. D. 1934, and that the public hearing, as required by the Act of Assembly, and the Rules of Court, would be held in ~~the Court Room~~ <sup>#2 Court Room</sup> in the Court House, in Clearfield,

Pa., on the 24th day of August, A. D., 1934, at 10:30 o'clock A.M., and that said Viewers, appointed by the said order, viewed the road desired to be vacated, and that there were present at the view

Ralph Gray, one of the Supervisors for Sandy Township; also Charles Nelson, one of the property owners through whose premises this road passes.

parties interested, either in favor of or against vacating said road. And that the aforesaid hearing was held in ~~the Court Room~~ <sup>#2 Court Room</sup> in the Court House, in Clearfield, Pa., on the 24th day of August,

at 10:00 o'clock A.M. A. D. 1934, when the parties interested in the said road were in attendance: Robert Gray, one of the Supervisors for Sandy Township; also Charles Nelson and Devere Nelson, those present being sworn, examined and cross-examined.

And that after the view and hearing above mentioned, the undersigned Viewers do agree that said road has become useless, inconvenient and burdensome and not used by the traveling public. That the only section of said road which is now being used, is a certain portion thereof, approximately 400 feet in length, situate on the premises of Charles Nelson which he uses in going to and from his property to the improved highway which likewise passes through his land. That under the facts as related, the Viewers recommend a vacation of this section of said road, approximately 3160 feet in length as requested by the petition and prayer of the Supervisors for Sandy Township.


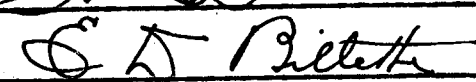
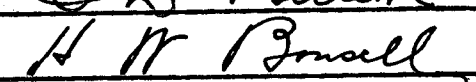
TO THE COUNTY COMMISSIONERS OF CLEARFIELD COUNTY, PENNSYLVANIA.

NOTICE OF VIEW

You are hereby notified that the undersigned Viewers have been appointed by the Court of Quarter Sessions of Clearfield County on the 9th day of August, A.D. 1934 to vacate the following described public road in the Township of Sandy, Clearfield County, Pennsylvania:-

The road to be vacated and abandoned is that certain loop approximately Three Thousand One Hundred and Sixty (3160) feet in length extending from a point at Station 5-45 to a point at station 37-05 on State Highway Route #17015, said loop having been caused by the relocation of said highway in the township of Sandy, Clearfield County, Pennsylvania. The aforementioned Route #17015 begins at the boundry line in Sandy Township and the City of DuBois at the intersection of Dixon Avenue and South Main Street and extends in a Westerly direction past the Old Speers Mill and ends near "The Cabins" in said township of Sandy where it intersects State Highway Route #322.

will meet at the point on said Highway which is to be vacated on Wednesday, the 22nd day of August, A.D. 1934 at 10:30 A.M. to attend the duties assigned them and that the public Hearing as required by Act of Assembly and Rules of Court to be held by the Viewers before the filing of their report in Court, in order to give all parties interested in the said road to be vacated an opportunity to be heard, will be held in #2 Court Room in the Court House at Clearfield on Friday, the 24th day of August, A.D. 1934 at 10:00 A.M. at which time and place all parties interested may attend and be heard if they so desire.

  
  
  
Viewers.

Now this      day of August, A.D. 1934 service of the above  
Notice is accepted for the Commissioners of Clearfield County,  
Pennsylvania.

L. C. Norris.  
Clerk.



TO THE SUPERVISORS OF SANDY TOWNSHIP, CLEARFIELD COUNTY, PENNA.

NOTICE OF VIEW

You are hereby notified that the undersigned Viewers have been appointed by the Court of Quarter Sessions of Clearfield County on the 9th day of August, A.D. 1934 to vacate the following described public road in the Township of Sandy, Clearfield County, Pennsylvania:-

The road to be vacated and abandoned is that certain loop approximately Three Thousand One Hundred and Sixty (3160) feet in length extending from a point at Station 5-45 to a point at station 37-05 on State Highway Route #17015, said loop having been caused by the relocation of said highway in the township of Sandy, Clearfield County, Pennsylvania. The aforementioned Route #17015 begins at the boundary line in Sandy Township and the City of DuBois at the intersection of Dixon Avenue and South Main Street and extends in a Westerly direction past the Old Speers Mill and ends near "The Cabins" in said township of Sandy where it intersects State Highway Route #322.

will meet at the point on said Highway which is to be vacated on Wednesday, the 22nd day of August, A.D. 1934 at 10:30 A.M. to attend the duties assigned them and that the public Hearing as required by Act of Assembly and Rules of Court to be held by the Viewers before the filing of their report in Court, in order to give all parties interested in the said road to be vacated an opportunity to be heard, will be held in #2 Court Room in the Court House at Clearfield on Friday, the 24th day of August, A.D. 1934 at 10:00 A.M. at which time and place all parties interested may attend and be heard if they so desire.

  
E. J. Billeth  
  
H. W. Bonnell  
Viewers.

Now this       day of August A.D. 1934 service of the above  
Notice is accepted for the Supervisors of Sandy Township, Clear-  
field County, Pennsylvania.

Ralph Gray

Jerry Brown

Joshua F. Hoover  
Supervisors.

# Road Viewers' Notice

NOTICE IS HEREBY GIVEN that the undersigned Viewers, appointed by the Court of Quarter Sessions of Clearfield County, Pennsylvania, to view a Road or assess damages, leading from A POINT ON STATE HIGHWAY ROUTE #17015 AT STATION #5-45.....

in SANDY Township to A POINT AT STATION #37-05.....

in SANDY Township, in the County aforesaid, will meet at ~~the house of~~ THE POINT ON SAID HIGHWAY WHICH IS TO BE VACATED.....

in SANDY Township, on WEDNESDAY,

the 22ND day of AUGUST, A. D. 1934, at 10:30

o'clock A. M., to attend to the duty assigned them, of which time and place aforesaid, all parties interested will take notice.

AND THAT THE PUBLIC HEARING AS REQUIRED BY ACT OF ASSEMBLY AND RULES OF COURT TO BE HELD BY THE VIEWERS BEFORE THE FILING OF THEIR REPORT IN COURT, IN ORDER TO GIVE ALL PARTIES INTERESTED IN THE SAID ROAD TO BE VACATED AN OPPORTUNITY TO BE HEARD, WILL BE HELD IN #2 COURT ROOM IN THE COURT HOUSE AT CLEARFIELD ON FRIDAY, THE 24TH DAY OF AUGUST, A. D. 1934 AT 10:00 A. M. AT WHICH TIME AND PLACE ALL PARTIES INTERESTED MAY ATTEND AND BE HEARD IF THEY SO DESIRE.

A. B. SHAW.....

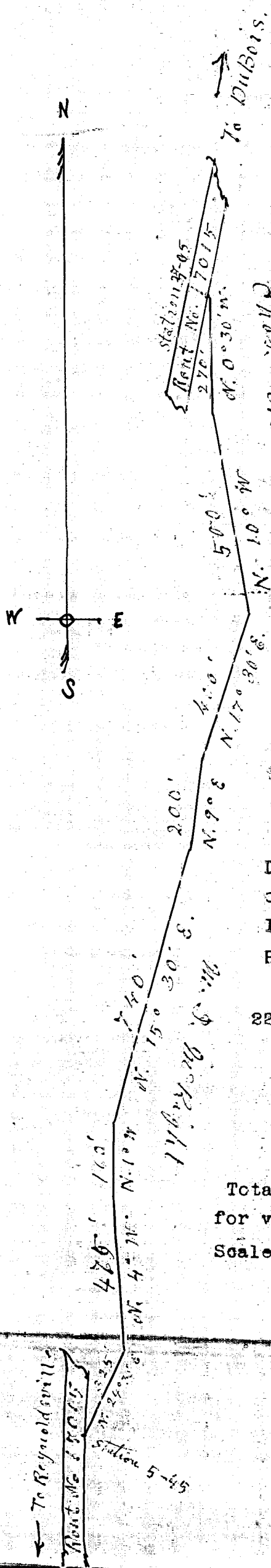
E. D. BILLIOTTE.....

H. W. BONSALE.....

VIEWERS

AUGUST 11, 1934.





Draft showing the location  
of a Public Road in Sandy  
Township, Clearfield County,  
Pennsylvania,

Viewed for Vacation, Aug.  
22nd. A. D. 1934,

A. B. Shaw,  
E. D. Billotte,  
H. W. Bonsell,  
Viewers.

Total length of Road viewed  
for vacation 3.070 feet.  
Scale One (1) inch to 300 feet.

County

and that a plan, or draft, of said road to be vacated showing the courses and distances, and over whose property the said road passes, is hereto attached and made a part hereof.

~~The undersigned Viewers further report that they endeavored to procure from all parties affected by the vacation of said road, or over whose properties said road passes, or in any way damaged by the vacating of said road, a release in writing of all claims to damages that may arise from the vacation thereof, and that they procured such release from:~~

~~And that the following persons having, in the opinion of the Viewers, been damaged by the vacation of said road, and having refused to release the damages to which they may be respectively entitled to by reason of the vacation, and closing up of the said road, we, the undersigned Viewers, after having considered the advantages to be derived to them, do assess them damages and make report thereof, as follows:~~

and we herewith return releases obtained, and copy of the notices.

Witness our hands and seals this 24th day of August, A. D. 1934.

[SEAL]

[SEAL]

[SEAL]

Viewers.

NOTE.—In case of a private road, the release must be executed in favor of the petitioner for said road.

Also, viewers will carefully note the number of days employed and set the amount out at the foot of their return.

Reviewers cannot interfere with the damages assessed by the original viewers, except so far as the location may be changed by the reviewers.

N. B.—If the viewers believe the parties are not entitled to damages, taking into consideration the advantages as well as the disadvantages of the road, they will report to that effect.

	Days	Miles	Am't
A. B. Shaw	3	62	33.10
E. D. Billotte	3	122	66.10
H. W. Bonsall	2	74	25.70

read and confirmed Ni. Si.

By the Court  
*R. Gallagher*  
Now *Sept* Sessions 1934

confirmed absolute.

By the Court.  
*R. Gallagher*

FILED	none	AUG 28 1934
W. R. GALLAGHER		
paid by CLERK		

*W*

No. 5 Sept Term 19 34

# ORDER TO VACATE

To view and vacate road situate in the Township of Sandy Clearfield County.

Now *Sept* Sessions 1934

Filed

Atty.

Fees \$1.25