

DOCKET No. 6

Number  
6

Term Year  
May Sessions 1937

KARTHAUS TOWNSHIP--re: Vacation of  
Roads and supplying new road

Versus

IN THE COURT OF QUARTER SESSIONS OF CLEARFIELD COUNTY, PENNSYLVANIA

Re: Vacation of roads in :  
Karthaus Township, and : No. *6 May* Sessions 1937  
supplying new roads :  
:

PETITION TO AMEND PETITION FOR VACATION  
OF ROADS AND SUPPLYING NEW ROADS

To the HONORABLE W. WALLACE SMITH, President Judge of said Court

The Supervisors of Karthaus Township petition your Honorable  
Court as follows:

(1). That they filed to the above number and term, on the  
29th day of March 1937, a petition for vacation of  
roads and supplying new roads.

(2). That a view of said roads has been held by the view-  
ers, duly appointed by the Court, but that the said viewers have  
recommended to your petitioners that the said petition be amended  
in the particular hereinafter stated.

(3). That your petitioners in the petition previously filed,  
requested, in Paragraph (2), sub-section (5) of the said petition,  
for authority to vacate a road from a point on Township route 749,  
commencing at Oliver Moore corner, and extending approximately  
1,000 feet through the Hiram Bumgardner property.

(4). That your petitioners neglected to state in this pe-  
tition that a new road between these two points has been built,  
which road is straight and considerably shorter than the road which  
your petitioners asked for authority to vacate.

(5). That your petitioners, therefore, desire to amend the  
petition heretofore filed by adding Paragraph (7) thereto, and  
which paragraph is to read as follows:

"That your petitioners ask for authority to supply  
a road from a point on Route 749, commencing at the Oliver  
Moore corner, and extending through the Hiram Bumgardner  
property on said Route 749. This portion of the road will  
replace the former curved road between the two said termini."

WHEREFORE, your petitioners pray for permission to amend the said petition for vacation of roads and supplying new roads in the particular hereinabove requested.

Geo E. McGonigal

Arch Miller

STATE OF PENNSYLVANIA :  
: SS:  
COUNTY OF CLEARFIELD :

Before me, the subscriber hereto, came George D. McGonigal and Arch Miller, who being duly sworn according to law, depose and say that they are two of the Supervisors of Karthaus Township, Clearfield County, Pennsylvania; that they are authorized to make this affidavit; that the facts contained in the within petition are true and correct to the best of their knowledge, information and belief.

Sworn to and subscribed before :  
me this 28 day of April :  
A.D. 1937. :

W. R. Gallagher  
Notary

Geo E. McGonigal

Arch Miller


O R D E R

And, Now, the 28<sup>th</sup> day of April 1937, the within petition having been read and considered, and on motion of Bell & Silberblatt, Attorneys for petitioners, leave is hereby granted to the petitioners to add Paragraph (7) to the said petition to vacate and supply new roads, and which paragraph (7) reads as follows:

"That your petitioners ask for authority to supply a road from a point on Route 749, commencing at the Oliver Moore corner, and extending through the Hiram Bumgardner property on said Route 749. This portion of the road will replace the former curved road between the two said termini."

Notice of this amendment is to be sent to the viewers appointed by the Court.

BY THE COURT

  
P.J.

IN THE COURT OF QUARTER  
SESSIONS OF CLEARFIELD COUNTY  
PENNSYLVANIA

No. *6* *May* SS. 1937

Re: Facation of roads in  
Karthaus Township, and  
supplying new roads

PETITION TO AMEND PETITION  
FOR VACATION OF ROADS AND  
SUPPLYING NEW ROADS.

W. R. GALLAGHER  
CLERK

APR 28 1937

RECEIVED

BELL & SILBERBLATT  
ATTORNEYS AT LAW  
KURTZ BUILDING  
CLEARFIELD, PENNA.

TO THE COUNTY COMMISSIONERS OF CLEARFIELD COUNTY, PENNSYLVANIA

NOTICE OF VIEW

You are hereby notified that the undersigned viewer's appointed by the Court of Quarter Sessions of Clearfield County, on the 29th day of March, A.D., 1937 to vacate and supply the following described public roads in the Township of Karthaus, Clearfield County Pennsylvania,

The first road to be vacated begins at a point at the property of William Schultz, being at a point at Station 137-59, and extends to Township Road Route #743; being a distance of approximately 1800 feet.

The second road to be vacated is a "Y" road leading from Route #743 on the old Route #17068, and also the vacation of that portion of old Route #17068 with the new Route #17067, and extending to State Highway marking Station 112-65.

The third road to be vacated is a portion of old State Highway Route #17068, extending from original Station 156-66 (which is new Station 156-60) to original original ( and new Station 149-00.).

The fourth road to be vacated begins at point at Station 166-60 to a point at Station 170-45, a distance of approximately 385 feet.

The fifth road to be vacated begins at a point on Township Road Route #749 at the Oliver Moore corner and extends approximately 1000 feet through the Hiram Bumgardner property.

The sixth road to be vacated begins at a point on State Highway Route #865 at Richard Viedeffer's and extends a distance of approximately 500 feet to a point on the Karthaus Estate.

The above roads or portions thereof to be vacated and abandoned. The second road above mentioned which is to be vacated is to be supplied by a new road beginning at Route #743 and extending to new Highway Route #17068, which will be a straight piece of road approximately 60 feet in length. This road is to replace the former "Y" road at approximately the same location.

will meet at the property of William Schultz in the Township of Karthaus on Monday the 12th day of April, A.D., 1937 at 10:00 o'clock A.M. to attend the duties assigned them, and that a public hearing as required by Act of Assembly and Rules of Court to be held by the viewer's before the filing of their report in Court, in order to give all parties interested in said roads to be vacated and supplied an opportunity to be heard, will be held in the Grand Jury Room in the Court House at Clearfield, on Wednesday the 14th day of April, A.D., 1937 at 10:00 o'clock A.M., at which time and place all parties

interested in said roads may attend and be heard, if they so desire.

A.B.Shaw

E.D.Billotte

H.A.Giles

Viewer's

Now this 31st day of March, A.D., 1937, service of the above notice is hereby accepted by copy on behalf of the County Commissioners of Clearfield County.

Myra E. Lucas  
Clerk.

TO THE SUPERVISORS OF KARTHAUS TOWNSHIP, CLEARFIELD COUNTY, PENNIA.

### NOTICE OF VIEW

You are hereby notified that the undersigned viewer's appointed by the Court of Quarter Sessions of Clearfield County, on the 29th day of March, A.D., 1937 to vacate and supply the following described public roads in the Township of Karthaus, Clearfield County Pennsylvania,

The first road to be vacated begins at a point at the property of William Schultz, being at a point at Station 137-59, and extends to Township Road Route #743; being a distance of approximately 1800 feet.

The second road to be vacated is a "Y" road leading from Route #743 on the old Route #17068, and also the vacation of that portion of old Route #17068 with the new Route #17067, and extending to State Highway marking Station 112-65.

The third road to be vacated is a portion of old State Highway Route #17068, extending from original Station 156-66 (which is new Station 156-60) to original original ( and new Station 149-00.).

The fourth road to be vacated begins at point at Station 166-60 to a point at Station 170-45, a distance of approximately 385 feet.

The fifth road to be vacated begins at a point on Township Road Route #749 at the Oliver Moore corner and extends approximately 1000 feet through the Hiram Bumgardner property.

The sixth road to be vacated begins at a point on State Highway Route #865 at Richard Viedeffer's and extends a distance of approximately 500 feet to a point on the Karthaus Estate.

The above roads or portions thereof to be vacated and abandoned. The second road above mentioned which is to be vacated is to be supplied by a new road beginning at Route #743 and extending to new Highway Route #17068, which will be a straight piece of road approximately 60 feet in length. This road is to replace the former "Y" road at approximately the same location.

will meet at the property of William Schultz in the Township of Karthaus on Monday the 12th day of April, A.D., 1937 at 10:00 o'clock A.M. to attend the duties assigned them, and that a public hearing as required by Act of Assembly and Rules of Court to be held by the viewer/s before the filing of their report in Court, in order to give all parties interested in said roads to be vacated and supplied an opportunity to be heard, will be held in the Grand Jury Room in the Court House at Clearfield, on Wednesday the 14th day of April, A.D., 1937 at 10:00 o'clock A.M., at which time and place all parties



interested in said roads may attend and be heard, if they so desire.

A.B.Shaw

E.D.Billotte

H.A.Giles

Viewer's

Now this 3<sup>rd</sup> day of April, service of the above notice is hereby accepted on behalf of the Supervisors of Karthaus Township, Clearfield County, Pennsylvania.

Geo. E. McFarland  
Secretary of the Karthaus Township  
Road District.

# Road Viewers' Notice

NOTICE IS HEREBY GIVEN that the undersigned Viewers, appointed by the Court of Quarter Sessions of Clearfield County, Pennsylvania, to View a Road or roads

assess damages leading from the following described roads in the Township of Northton, Clearfield County, Pennsylvania.

The first road to be vacated begins at a point at the property of William Schultz, being at a point at station 137400, and extends to Township Road #743, being a distance of approximately 1300 feet.

The second road to be vacated is a "Y" road leading from Route #743 onto old Route #17000, and also the vacation of that portion of old Route #17000 with new Route #17000, and extending to highway marking 12848.

The third road to be vacated is a portion of old Highway Route #17000, extending from original station 166460 (which is now station 166450) to original (and now station 169400).

The fourth road to be vacated begins at a point on Township Road Route #743 at the Oliver Moore corner and extends approximately 1000 feet through the Miron Dargatzis property.

The fifth road to be vacated begins at a point on Highway Route #663 at Richard Viodoroff's and extends a distance of approximately 500 feet to a point on the Northton Estate.

The sixth road to be vacated begins at a point at station 166460 to a point at station 170445, a distance of approximately 285 feet.

The above roads to be vacated and abandoned, with the exception of the second road above mentioned, which is to be vacated and replaced by a new road beginning at Route #743 and extending to new Highway Route #17000, which will be a straight piece of road approximately 50 feet in length.

in Northton Township, in the County aforesaid, will

meet at the house of William Schultz

in Northton Township, on Monday

the 16th day of April, A. D. 1927, at 10:00

o'clock PM, to attend to the duty assigned them, of which time and place afore-

said, all parties interested will take notice.

THAT A PUBLIC HEARING AS REQUIRED BY ACT OF ASSEMBLY AND RULES OF COURT TO BE HELD BY THE VIEWERS BEFORE THE MAKING OF THEIR REPORT TO COURT, IN ORDER TO GIVE ALL PARTIES INTERESTED IN SAID ROADS TO BE VACATED AND REPLACED AN OPPORTUNITY TO BE HEARD, WILL BE HELD IN THE COURT HOUSE IN THE TOWNSHIP OF NORTHTON, CLEARFIELD, ON WEDNESDAY THE 16th DAY OF APRIL A.D. 1927 AT 10:00 O'CLOCK A.M., AT WHICH TIME AND PLACE ALL PARTIES IN SAID ROADS MAY APPEAR AND BE HEARD, IF THEY SO DESIRE.

A.D. SEAN

H.D. BILLORE

H. ALGILES

VIEWS

APRIL 16

1927

The fifth thereof is the vacation of certain portions of Township Road Route #743 and old highway Route #17068, which forms a "Y" at the intersection of said Routes. The sections of road vacated at this juncture are as follows:- Beginning at the "Y" on Township Road Route #743; thence along said Route 42 degrees West, 100 feet to old highway Route #17068; thence along said old highway Route #17068, South 27 degrees East 100 feet to edge of a proposed supply road or extension of Township Road Route 743, which intersects with new State Highway Route #17068; thence again beginning at the "Y" on Township Road Route #743, South 3 degrees East, 350 feet to a point where Township Road Route #743 intersects with old highway Route #17068; thence along said old highway Route #17068, North 7 degrees 20 minutes West, 200 feet; thence North 17 degrees West, 100 feet to the edge of a proposed supply road or extension of Township Road Route #743, which intersects with the new State Highway Route #17068.

The sixth thereof has its beginning at the property of Richard Viedeffers on State Highway Route #865; thence North along old highway Route #865, 77 degrees East, 300 feet; thence still North 45 degrees East, 200 feet; thence still North 20 degrees East, 200 feet to the Kautaus Estate, and intersection of the old highway Route #865 and the new State Highway Route #865.

1. That portion of old Route 17068 which is designated on the Township road map as Route 750. commencing at a point at the property of William Schultz, being at a point at Station 137+59, and extending to Township Route 743; being a distance of approximately 1800 feet.
2. Vacation of a "Y" road leading from Route 743 on to old Route 17068 and also the vacation of that portion of old Route 17068 extending from the intersection of old Route 17068 with the new Route 17068, and extending to Highway marking Station 112+65. In place thereof the Supervisors ask permission to extend Route 743 to the new Highway Route 17068, which is a straight piece of road of approximately 60 feet.
3. Vacation of old Route 17068 extending from original station 156+66 (which is new station 156+60) to original (and new station 149+00).
4. Vacation from a point at station 166+60 to a point at station 170+45, a distance of approximately 385 feet or approximately 0.073 of a mile.
5. Vacation from a point on Township Route 749, commencing at the Oliver Moore corner and extending approximately 1000 feet, through the Hiram Bumgardner property.
6. Vacation from a point on Highway Route 865 at Richard Viedeffer's extending a distance of approximately 500 feet to a point on the Karthaus Estate.

That your petitioners ask for authority to supply a road from Route 743 to the new Highway Route 17068, which is a straight piece of road of approximately 60 feet. This road will replace the former "Y" road at approximately the same location.

CLEARFIELD COUNTY, SS.:

At a Court of Quarter Sessions of the Peace of the County of Clearfield, Pa., held at Clearfield, Pa.,  
in and for said County, on the 29th day of March in the year of our Lord, one  
thousand nine hundred and thirty seven

W. WALLACE SMITH

By the Honorable ~~Singleton Ball~~, President Judge of the said Court: Upon the petition of sundry

inhabitants of the Township of KARTHAUS, in the County aforesaid setting forth that .....  
the Supervisors of Karthaus Township desire to vacate various portions  
of the said routes which have become useless as far as traffic is  
concerned. These portions are as follows:

and, therefore, praying the Court to appoint proper persons to view and vacate said road between the  
points mentioned, whereupon the said Court, upon due consideration had of the premises, do order and ap-  
point from and among the County Board of Viewers A. B. Shaw, Esq., E. D. Billotte and

H. A. Giles who have been duly appointed by the said Court on the  
County Board of Viewers, and filed their oaths of office in the office of the Court of Common Pleas of the  
County aforesaid, as required by law and are, therefore, duly qualified to perform the duties of their appoint-  
ment, with impartiality and according to the best of their judgment; are to view the said road, and after  
having viewed the same, if they, or a majority of them, do agree that there is no necessity for said road, they  
shall proceed to vacate the same as agreeably to the desire of the petitioners as may be, and make report  
thereof to the next Court of Quarter Sessions to be held in and for said County, stating particularly whether  
there is any necessity for said road, or whether the same should be vacated; and the reason why, together  
with a plot, or draft, thereof showing the courses and distances with reference to the improvements through  
which said road passes.

And in case the viewers aforesaid shall decide in favor of vacating said road, they shall obtain from  
the persons through whose lands the said road passes, or otherwise affected, or damaged, by the vacating  
of said road, releases from whatever damage they may sustain by the vacation of said road; and in case the  
owners of such lands, or persons affected, thereby refuse to release their claim to damages, the said Viewers  
shall assess the same, taking into consideration the advantages, as well as the disadvantages, arising from  
the vacation of said road; and make report of such assessment; which report they shall in like manner trans-  
mit to the next Court of Quarter Sessions, with the draft, or plot, aforesaid. In which said reports they  
shall state that they have been sworn, or affirmed, according to law, and that due and legal notice was given  
of the time when and the place where they would meet, to view said road and the time and place of hearing.

By order of the Court.

*H. R. Hallagher*  
Clerk.

RETURN OF VIEWERS.

TO THE HONORABLE THE JUDGE OF QUARTER SESSIONS OF THE PEACE, IN AND FOR THE  
COUNTY OF CLEARFIELD, PA.

We, the undersigned Viewers, duly appointed by your Honorable Court by the foregoing order, from and among the County Board of Viewers who have been duly appointed by your Honorable Court and have filed their oaths of office in the Court of Common Pleas of Clearfield County, beg leave to report as follows:

That notice of the time of the view and of the hearing day was duly served according to law upon the Commissioners of Clearfield County, and the Board of Supervisors of the Township of Warthaus, and that three notices thereof were posted along the route of the said road to be vacated, that the said view would be held on the

12th day of April, A. D. 1937, and that the public hearing, as required by the Act of Assembly, and the Rules of Court, would be held in the <sup>Grand Jury</sup> ~~Arbitration~~ Room in the Court House, in Clearfield,

Pa., on the 14th day of April, A. D., 1937, at 10:00 o'clock A.M., and that said Viewers, appointed by the said order, viewed the road desired to be vacated, and that there were present at the view George E. McGonigal, one of the Supervisors of the Township of Warthaus, Clearfield County, Pennsylvania.

parties interested, either in favor of or against vacating said road. And that the aforesaid hearing was held in the <sup>Grand Jury</sup> ~~Arbitration~~ Room in the Court House, in Clearfield, Pa., on the 14th day of April, A. D. 1937, when the parties interested in the said road were in attendance: ~~No appearances~~ were made at this hearing.

And that after the view and hearing above mentioned, the undersigned Viewers do agree that said road has become useless, inconvenient and burdensome and that there is occasion for certain changes to be in the following Township Roads and Highways in the Township of Warthaus, Clearfield County, Pennsylvania, and that such changes are believed necessary for the betterment and safety of the public travel. And having had regard to the shortest distance and the best ground for such roads and there being no damages claimed by the property owners, over whose property certain portions thereof will pass, we return for public travel the following described roads to wit:-

The first road laid out by your undersigned viewer's is intended to supplant a certain portion of the present Township Road Route 1749, and has its beginning at what is known as the Cliver Moore corner on Township Road Route 1749 in the Township of Warthaus Clearfield County, Pennsylvania; thence South 56 degrees 30 minutes East, 1193 feet to a point where the new road intersects the old Township Road Route 1749.

The second road laid out by your undersigned viewer's supplants and eliminates a "Y" now existing at the intersection of the present Township Road Route 1749 and Highway Route 17068, and has its beginning at the "Y" on Township Road Route 1749; thence South 56 degrees 30 minutes West 50 feet to new Highway Route 17068.

4

That after the view and hearing your undersigned viewer's do agree, in accordance with the prayer of the petition, to vacate the following described sections of Township road and Highways hereinafter described, as having become useless, inconvenient and burdensome:-

The first thereof has its beginning at the Oliver Moore corner on Township Road Route #749; thence along said road South 5 degrees 45 minutes West, 300 feet; thence South 70 degrees 50 minutes West, 1060 feet to a point where Route #749 intersects the newly proposed Route #749.

The second thereof has its beginning at the Arch Liller property on State Highway Route #17068; thence South along old State Highway Route #17068, 58 degrees West, 222 feet; thence South 57 degrees 50 minutes West, 142 feet to a point where old Highway Route #17068 intersects the new Highway Route #17068.

The third thereof has its beginning on land of William Schultz on State Highway Route #17068; thence South along old highway Route #17068, 38 degrees West, 457 feet; thence still South along said highway 20 degrees 15 minutes West, 330 feet to a point where old the old highway Route intersects with the new highway Route #17068.

The fourth thereof has its beginning on the property of William Schultz on State Highway Route #17068; thence along old highway Route #17068, South 362 feet; thence still South 661 feet; thence South 10 degrees West, 344 feet over land of Nancy McKenzie; thence South 50 degrees East 279 feet over land of Fred Bamet to a point where old highway Route #17068 intersects with Township Road Route #743.


and that a plan, or draft, of said road to be vacated<sup>and supplied</sup> showing the courses and distances, and over whose property the said road passes, is hereto attached and made a part hereof.

The undersigned Viewers further report that they endeavored to procure from all parties affected by the vacation of said road, or over whose properties said road passes, or in any way damaged by the vacating of said road, a release in writing of all claims to damages that may arise from the vacation thereof, and that they procured such release from:

And that the following persons having, in the opinion of the Viewers, been damaged by the vacation of said road, and having refused to release the damages to which they may be respectively entitled to by reason of the vacation, and closing up of the said road, we, the undersigned Viewers, after having considered the advantages to be derived to them, do assess them damages and make report thereof, as follows:

and we herewith return releases obtained, and copy of the notices.

Witness our hands and seals this 15th day of April, A. D. 1937

 [SEAL]  
C. D. Billette [SEAL]  
H. A. Giles [SEAL]

Viewers.


NOTE.—In case of a private road, the release must be executed in favor of the petitioner for said road.

Also, viewers will carefully note the number of days employed and set the amount out at the foot of their return.

Reviewers cannot interfere with the damages assessed by the original viewers, except so far as the location may be changed by the reviewers.

N. B.—If the viewers believe the parties are not entitled to damages, taking into consideration the advantages as well as the disadvantages of the road, they will report to that effect.

|                | Days | Miles | Am't  |
|----------------|------|-------|-------|
| A. B. Shaw     | 3    | 70    | 53.50 |
| M. D. Billotte | 3    | 70    | 53.50 |
| H. A. Gilles   | 2    | 73    | 22.90 |
| E              |      |       |       |



No. 6 May Term 1937

## ORDER TO VACATE

To view and vacate, <sup>and supply</sup> road situate in the Township of KARTHAUS Clearfield County.

Now May Sessions 1937 read and confirmed Ni. Si.

By the Court.  
Now Sept. Sessions 1937.

confirmed absolute.

By the Court.  
C. H. Mallin

Filed 19

Atty, Bell & Silberblatt

Fees \$1.25 paid by



IN THE COURT OF QUARTER SESSIONS OF CLEARFIELD COUNTY, PENNSYLVANIA

Re: Vacation of Roads in : No. *6 May* Sessions 1937  
Karthaus Township and :  
supplying new road.

PETITION FOR VACATION OF ROADS.  
AND SUPPLYING NEW ROAD.

To the HON. W. WALLACE SMITH, PRESIDENT JUDGE OF SAID COURT:

The Supervisors of Karthaus Township petition your Honorable Court as follows:

(1). That the Department of Highways in the reconstruction of State Highway Route 17068 made various changes in the said road for the purpose of making same shorter, better and more accessible and in so doing, various portions of the old road have become useless. The Highway Department in improving Route 865, has made a change on the highway which has made a small portion of the highway useless, and instead thereof, has constructed a new stretch of road. Also, one project has made a change on Township Route 749 thereby eliminating from actual use a small portion of said highway which has become useless.

(2). That the Supervisors of Karthaus Township desire to vacate various portions of the said routes which have become useless as far as traffic is concerned. These portions are as follows:

1. That portion of old Route 17068 which is designated on the Township road map as Route 750, commencing at a point at the property of William Schultz, being at a point at Station 137+59, and extending to Township Route 743; being a distance of approximately 1800 feet.

2. Vacation of a "Y" road leading from Route 743 on to old Route 17068 and also the vacation of that portion of old Route 17068 extending from the intersection of old Route 17068 with the new Route 17068, and extending to Highway marking Station 112+65. In place thereof the Supervisors ask permission to extend Route 743 to the new Highway Route 17068,

which is a straight piece of road of approximately 60 feet.

3. Vacation of old Route 17068 extending from original station 156±66 (which is new station 156±60) to original (and ~~new~~) station 149±00.

4. Vacation from a point at Station 166±60 to a point at station 170±45, a distance of approximately 385 feet or approximately 0.073 of a mile.

5. Vacation from a point on Township Route 749, commencing at the Oliver Moore corner and extending approximately 1000 feet, through the Hiram Bumgardner property.

6. Vacation from a point on Highway Route 865 at Richard Viedeffer's, extending a distance of approximately 500 feet to a point on the Karthaus Estate.

(3). That your petitioners have received a letter from the Department of Highways recommending the abandonment of those portions of the road designated hereinabove as 1, 2, 3, and 4.

(4). That there are no persons living along the portions of the road sought to be abandoned in this petition.

(5). That all of the various pieces of road above mentioned, with the exception of No. 5, are pieces of the former Highway now rendered useless by the reconstruction of the new Highway, and all of said pieces are sought to be abandoned for the purpose of saving the taxpayers of Karthaus Township the expense of maintenance and repair of the same or from any damages to any users thereof in their present condition.

(6). That your petitioners ask for authority to supply a road from Route 743 to the new Highway Route 17068, which is a straight piece of road of approximately 60 feet. This road will replace the former "Y" road at approximately the same location.

WHEREFORE your petitioners pray for authority to vacate the roads mentioned in this petition and also to supply the new road as therein mentioned.

Geo. E. McGonigal  
Arch Miller  
Supervisors of Karthaus  
Township.

STATE OF PENNSYLVANIA :  
: SS  
COUNTY OF CLEARFIELD :

Before me the subscriber hereto came George D. McGonigal and Arch Miller, who being duly sworn according to law, depose and say that they are two of the Supervisors of Karthaus Township, Clearfield County, Pennsylvania, that they are authorized to make this affidavit and that the facts contained in the within petition are true and correct to the best of their knowledge, information and belief.

Sworn to and subscribed before:  
me this 27 day of March A.D. :  
1937. :

W. R. Gallagher  
Prothonotary

Geo. E. McGonigal  
Arch Miller

MY COMMISSION EXPIRES FIRST  
MONDAY IN JANUARY, 1940.

ORDER

Now, March 29, 1937, the within petition having been read and considered, A. B. Shaw, Esq., E. D. Britton, + H. A. Gluz are appointed viewers to view the premises described in said petition and report to the Court on the advisability of the vacation of the several roads therein mentioned and the supply of the road as therein described.

BY THE COURT

H. Walker Smith  
P.J.

P. 430

IN THE COURT OF QUARTER  
SESSIONS OF CLEARFIELD  
COUNTY, PENNSYLVANIA.  
No. *6-1724* Sessions 1937

Re: Vacation of roads and  
supplying new road in  
Kerthaus Township.

PETITION

*6*

APR 1 1937

AR 21 1937

R. C. LACHET  
APPEL

BELL & SILBERBLATT  
ATTORNEYS AT LAW  
KURTZ BUILDING  
CLEARFIELD, PENNA.