

ROAD

DOCKET No. 6

Number	Term	Year
5	Dec. SS	1938

In the Matter of a Public Road in

MORRIS TOWNSHIP

Versus

\_\_\_\_\_

\_\_\_\_\_

\_\_\_\_\_

IN THE COURT OF QUARTER SESSIONS OF CLEARFIELD COUNTY, PENNA.

In the matter of	:		
	:		
a Public Road in Morris	:	No.	September Term, 1938.
	:		
Township	:		

ORDER.

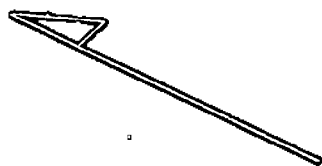
NOW October 13, 1938, John Scollins, Esq., H.A. Reese and H.A. Giles are appointed Viewers upon the attached petition, with the usual powers pertaining thereto. Report to be made at December Term, next.

By the Court,

  
President Judge.

PUBLIC ROAD IN MORRIS TOWNSHIP  
 CLEARFIELD COUNTY PA.  
 VIEWED AND Laid OUT Nov 2 - 1936  
 BY JOHN SCOLLINS ESQ  
 H.A. REESE SCALE 1/2" = 400'  
 H.A. GILES

NO. 1 SHAFT  
 MORRISDALE - PUBLIC ROAD - 20' WIDE  
 BEGINNING



MORRISDALE

COAL CO.

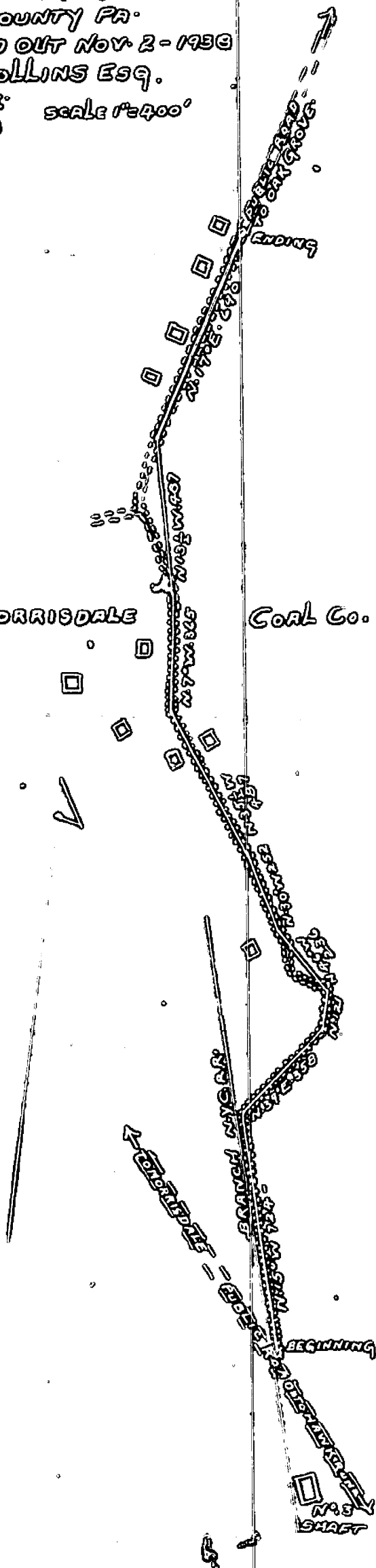
NO. 1 SHAFT  
 MORRISDALE - PUBLIC ROAD - 20' WIDE  
 BEGINNING  
 OFFICE  
 MORRISDALE - PUBLIC ROAD - 20' WIDE  
 BEGINNING

PUBLIC ROAD IN MORRIS TOWNSHIP  
CLEARFIELD COUNTY PA.  
VIEWED AND LAID OUT NOV. 2 - 1938  
By JOHN SCOLLINS ESQ.  
H.A. REESE  
H.A. GILES

SCALE 1"=400'

MORRISDALE

COAL CO.



TO: The County Commissioners of Clearfield County:-

IN THE COURT OF QUARTER SESSIONS OF CLEARFIELD COUNTY,  
PENNSYLVANIA.

In re: Order to view and lay out  
two roads for public use in the  
Township of Morris.

No. 5, December SS., 1938.

You are hereby notified that the undersigned Viewers,  
appointed by the Court to the above number and term, to view and  
lay out for public use in the Township of Morris the following

roads: (1) Beginning at a point on Church Street in the Village  
of Morrisdale at or near the store building of the Morrisdale  
Supply Co., a private road extends in an easterly direction 4970  
feet, more or less, to State Highway Route No. 17061, at a point  
near Shaft No. 1 of the Morrisdale Coal Mining Co.

(2) Also road from the end of the present Township Road  
South of the Allport Blocks and extending in a southerly direction  
and connecting to State Highway Route No. 17061 near Shaft No. 3  
of the Morrisdale Coal Mining Company and being 3700 feet, more  
or less: in the County aforesaid, will meet at the store building  
of the Morrisdale Supply Co. in the Village of Morrisdale, in  
said Township of Morris, on Wednesday, the 2nd day of November,  
1938 at 10:00 o'clock A. M., to attend to the duty assigned them,  
of which time and place aforesaid, all parties interested will  
take notice.

And that the public hearing required by Act of Assembly and  
the Rules of Court to be held by the Viewers before the filing of  
their report in Court, in order to give all parties interested in  
the said road an opportunity to be heard, will be held in the  
Grand Jury Room in the Court House in Clearfield on Saturday, the  
fifth day of November, 1938 at 10:00 o'clock A. M., or as soon  
thereafter as counsel can be heard, at which time and place all  
parties interested may attend and be heard.

Oliver Collins  
H. A. Reese  
H. A. Giles  
Viewers

Dated: October 20th, 1938.

CLEARFIELD COUNTY, SS:

NOW, this 21st day of October, 1938, service of  
the above Notice is accepted for the Commissioners of Clearfield  
County.

Myra E. Lucas  
Clerk

TO: Ivor Edwards, Miles Hoffner, and John Moriarty,  
Supervisors of Morris Township, Clearfield County:-

IN THE COURT OF QUARTER SESSIONS OF CLEARFIELD COUNTY,  
PENNSYLVANIA.

In re: Order to view and lay out  
two roads for public use in the  
Township of Morris.

No. 5, December SS., 1938.

You are hereby notified that the undersigned Viewers,  
appointed by the Court to the above number and term, to view and  
lay out for public use in the Township of Morris the following  
roads:

(1) Beginning at a point on Church Street in the Village of  
Morrisdale at or near the store building of the Morrisdale Supply  
Co., a private road extends in an easterly direction 4970 feet,  
more or less, to State Highway Route No. 17061, at a point near  
Shaft No. 1 of the Morrisdale Coal Mining Co.

(2) Also road from the end of the present Township Road  
South of the Allport Blocks and extending in a southerly direction  
and connecting to State Highway Route No. 17061 near Shaft No. 3  
of the Morrisdale Coal Mining Company and being 3700 feet, more  
or less: in the County aforesaid, will meet at the store building  
of the Morrisdale Supply Co. in the Village of Morrisdale, in said  
Township of Morris, on Wednesday, the second day of November, 1938  
at 10:00 o'clock A. M., to attend to the duty assigned them, of  
which time and place aforesaid, all parties interested will take  
notice.

And that the public hearing required by Act of Assembly and  
the Rules of Court to be held by the Viewers before the filing of  
their report in Court, in order to give all parties interested in  
the said road an opportunity to be heard, will be held in the  
Grand Jury Room in the Court House in Clearfield on Saturday, the  
fifth day of November, 1938, at 10:00 o'clock A. M., or as soon  
thereafter as counsel can be heard, at which time and place all  
parties interested may attend and be heard.

Phil Collins  
H. A. Reese  
A. A. Giles  
Viewers

Dated: October 20th, 1938.  
CLEARFIELD COUNTY, SS:

Now, this 21st day of October, 1938, service of the above  
Notice is accepted for the Supervisors of Morris Township.

Charles Hoffner  
Ivor Edwards  
John Moriarty  
Supervisors

**Clearfield County, ss:**

At a Court of Quarter Sessions of the Peace of the County of  
Clearfield, held at Clearfield, Pa., in and for said County, on  
the 14th day of October  
in the year of our Lord one thousand nine hundred  
Thirty-eight

Judge of the same Court: Upon the petition of sundry in-  
habitants of the Township of Morris

in said County, setting forth that beginning at a point on  
Church Street in the village at Morrisdale at or near the store  
building of the Morrisdale Supply Co., a private road extends in an  
easterly direction 4970 feet, more or less to State Highway Route No. 17061  
at a point near Shaft No. 1 of the Morrisdale Coal Mining Co.  
Also road from the end of the present Township Road South of the  
Allport Blocks and extending in a southerly direction and connecting  
to State Highway Route No. 17061 near Shaft No. 3 of the Morrisdale  
Coal Mining Company and being 3700 feet more or less. Petitioners pray  
that said roads be taken over by the Township of Morris and maintained by  
the Road Supervisors of said Township  
and therefore, praying the Court to appoint proper persons to view and lay out the road  
between the points mentioned, whereupon the Court upon due consideration had of the premises,  
do order and appoint from and among the County Board of Viewers John Scollins, Esq.,  
H. A. Reese and H. A. Giles

who have been duly appointed by the Court and filed their oaths of office and are duly quali-  
fied to perform the duties of their appointment with impartiality and according to the best of  
their judgement, are to view the ground proposed for the said road, and if they view  
the same, and a majority of the actual viewers agree that there is occasion for such road  
they shall proceed to lay out the same, as agreeable to the desire of the petitioner as may,  
be, having respect to the best ground for a road and the shortest distance, in such a manner  
as to do the least injury to private property; and shall make report thereof, stating particularly  
whether they judge the same necessary for a public or private road, together with a plot or  
draft thereof, and the courses and distances and references to the improvements through which  
the same may pass; (and wherever practicable, the viewers shall lay out the said road at  
an elevation not exceeding five degrees, except at the crossing of ravines and streams, when  
by moderate filling and bridging the declination of the road may be preserved within that  
limit,) to the next Court of Quarter Sessions to be held for the said County.

And if the viewers aforesaid shall decide in favor of locating a public road, they  
shall obtain from the persons through whose lands the said road shall pass, releases from any  
damages that may arise to them on opening the same; but if the owner or owners of such land  
refuse to release their claim to damages, the said viewers shall assess the same, taking into  
view the advantages as well as disadvantages arising from said location, and make report of  
such assessments; which report they shall in like manner transmit to the next Court of Quarter  
Sessions, with the draft or plot aforesaid. In which said reports they shall state that they  
have been sworn or affirmed according to law, and that due and legal notice was given of the  
time when, and place where, they should meet, to view and lay out said road, and the time  
and place of hearing

By order of the Court.

W. R. Gallagher, Clerk.

# RETURN OF VIEWERS

To the Honorable the Judge of the Court of Quarter Sessions of the Peace for the County of Clearfield:

We, the undersigned viewers, duly appointed by your Honorable Court by the foregoing order from and among the County Board of Viewers who have been duly appointed by your Honorable Court and have filed their oaths of office in the Court of Common Pleas of Clearfield County, be leave to report as follows:

That notice of the time of view and of the hearing day was duly served according to law upon the Commissioners of Clearfield County and the Board of Supervisors of the Township of

Morris and that three notices thereof were posted along the routes of the proposed road<sup>s</sup> that the said view would be held on the 2nd day of November

A. D. 1938, and the hearing to be held in the <sup>Grand Jury</sup> ~~Appellate~~ Room, at the Court House, in Clearfield, Pa., on the 5th day of November, 1938, at 10 o'clock A. M. That

the three viewers appointed by the said order viewed the ground proposed for the above mentioned road<sup>s</sup> and that there were present at the view Miles Hoffner, Supervisor of Morris Township; Samuel Lewis and Richard M. Hess, Superintendent of the Morrisdale Coal Company,

parties in interest. That the hearing was held in the <sup>Grand Jury</sup> ~~Appellate~~ Room, in the Court House, at Clearfield, Pa., on the 5th day of November A. D. 1938, when the following appearances were noted: Clair Edwards and John Moriarty, Supervisors of Morris Twp., with their Solicitor, Wm. C. Chase, Esq.; Steve Kitcho, Steve Bellock, John Fowler, John Straka and Joseph Tutokey, Petitioners with their Counsel, C. R. Kramer, Esq. All of whom were sworn, examined and cross-examined by Counsel and your Board.

After the view and hearing above mentioned, the undersigned, the majority of the said viewers, do agree that there is an occasion for a road<sup>s</sup> as desired by the petitioner, and that the same is are necessary for a public road<sup>s</sup>. And having had respect to the shortest distance and the best ground for such road<sup>s</sup> we have laid out in such manner as shall do the least injury to private property, and as far as practicable agreeably to the desire of the petitioner, and do return for public use the following described road<sup>s</sup> to wit Beginning The First Thereof: Beginning at a point on Church Street in the village of Morrisdale, at or near the store-building of the Morrisdale Supply Co., and intersecting with the State Highway leading from Philipsburg to Snow Shoe: thence North 74 degrees 10 minutes East seven hundred and ninety-eight (798) feet to a post; thence North 55 degrees 15 minutes East six hundred and forty-one (641) feet to a post; thence North 73 degrees East three hundred and sixty-two (362) feet to a post; thence North 55 degrees East six hundred (600) feet to a post; thence North 65½ degrees East three hundred (300) feet to a post; thence North 74 degrees East five hundred and forty-one (541) feet to a post; thence North 42 degrees East five hundred and eighty-six (586) feet and ending in State Highway Route No. 17061 leading from Hawk Run to Morrisdale near No. 1. Shaft.

The Second Thereof: Beginning at a point in State Highway Route No. 17061 leading from Hawk Run to Morrisdale near No. 3 Shaft, and the New York Central Branch Railroad crossing: thence North 15 degrees West seven hundred and twenty-four (724) feet to a post; thence North 39 degrees East three hundred and fifty-eight (358) feet to a post; thence North one hundred and twenty-one (121) feet to a post; thence North 46 degrees West two hundred and thirty-six (236) feet to a post; thence North 30 degrees West two hundred and fifty-two (252) feet to a post; thence North 35½ degrees West four hundred and eighty-seven (487) feet to a post; thence North 7 degrees West three hundred and sixty-five (365) feet to a post; thence North 13½ degrees four hundred and eighty-seven (487) feet to a post; thence



North 17 degrees East six hundred and ninety (690) feet and ending in the public road leading to Oak Grove (South of the Allport Blocks).

We further find that the said road, so as aforesaid laid out, would not be burdensome to keep up, and are convenient and necessary for public use; that they serve populous areas in the southern sections of Morrisdale, and afford safe and convenient ingress and egress from Morrisdale Shafts No.'s 1 and 3 and connecting with improved highways; that the present ways and out-lets are uneven, undrained, unsafe and dangerous, especially for vehicular travel in wet and inclement weather and after nightfall.

and that a plan or draft of said road showing courses and distances and the properties affected is hereto attached and made a part hereof, said road being at an elevation not exceeding five degrees, excepting

when it was not practical to preserve it within that limit.

The undersigned further report that they endeavored to procure from all the owners of the land over which the said road passes releases in writing of all claims to damages that may arise from opening the same, and that they procured such releases from





No damages claimed or assessed.

the following persons having refused to release the damages to which they respectfully may be entitled by reason of the location and opening of the said road, we, the undersigned viewers, after having considered the advantages to be derived to them, do assess them damages and make report thereof as follows: No damages claimed or assessed.

and we herewith return releases obtained and copy of the notices.

WITNESS our hands and seals this 8th day of November

A. D. 1938..

John Scellin   
H. G. Giles   
L. D. Reese   


7

ORDER

To view and lay out a road for public use in the township of Morris, Clearfield County

Grand Sessions, 1938,

read and confirmed Ni. Si. Road to be opened 33 feet wide, except where there is side hill cutting or embankment and bridging, there to be 16 feet wide.

*[Handwritten signature]*

*Feb. 6, 1939. Confirmed absolutely. J. S. Graham*

Filed 19 Fees \$1.25 paid by

NOTE.—In case of a private road, the release must be executed in favor of the petitioner for said road.

Also, viewers will carefully note the number of days employed and set the amount out at the foot of their return.

Reviewers cannot interfere with the damages assessed by the original viewers, except so far as the location may be changed by the reviewers.

N. B.—If the viewers believe the parties are not entitled to damages, taking into consideration the advantages as well as the disadvantages of the road, they will report to that effect.

	DAYS	MILES	AM'T.
H. A. Reese	2	68	23.40
H. A. Giles	1	45	12.25
John Scollins	2	84	24.20

RELEASE OF DAMAGES

Know all Men by these Presents, that we, the undersigned, owners of lands through which the road located by the viewers, under the annexed order, passes for and in consideration of the sum of one dollar to us respectively paid by

at and before the ensembling and delivery hereof, have remised, released and forever quit-claimed, and do hereby remise, release and forever quit-claim to the said

all damages that may arise to us respectfully by reason of the location and opening of the said road, so that neither we nor any of us, nor any person claiming under us, can or may hereafter ask, sue for, demand, have or receive any damages for injuries arising or growing out of the location and opening of the road aforesaid.

Witness our hands and seals this day of A. D. 192

*[Four lines for signatures, each with a "Seal" stamp]*

IN THE COURT OF QUARTER SESSIONS OF CLEARFIELD COUNTY, PENNA.

In the matter of :  
:  
a Public Road in Morris : No. *Dec. ss.*  
:  
Township : September Term, 1938.  
:

ORDER.

NOW October 13, 1938, John Scollins, Esq., H.A. Reese and H.A. Giles are appointed Viewers upon the attached petition, with the usual powers pertaining thereto. Report to be made at December Term, next.

By the Court,

*H. Keller*  
President Judge.

IN THE COURT OF QUARTER SESSIONS OF CLEARFIELD COUNTY, PENNA.

In the matter of

A Public Road in Morris Township, : No.

Clearfield County, Pennsylvania. : September Session, 1938.

To the Honorable W. Wallace Smith,  
Present Judge of said Court:

The petition of the undersigned residents of Morris Township,  
Clearfield County, Pennsylvania, respectfully represents:

1. That beginning at a point on Church Street in the village at Morrisdale at or near the store building of the Morrisdale Supply Co., a private road extends in an easterly direction 4970 feet, more or less to State Highway Route No. 17061 at a point near Shaft No. 1 of the Morrisdale Coal Mining Co. Sketch of said road is hereto attached marked "Exhibit A".

Also road from the end of the present Township Road south of the Allport Blocks and extending in a southern ly direction and connecting to State Highway Route No. 17061 near Shaft No. 3 of the Morrisdale Coal Mining Company and being 3700 feet more or less, Sketch of said road is hereto attached and marked "Exhibit B".

2. That said private roads have been in use by the general public for a period exceeding fifty years.

3. That for the last ten years said private roads have not been kept up by the private persons or the landowners upon whose land said roads are located, so that said roads are deeply rutted and your petitioners are put to great inconvenience in traveling the same.

4. Your petitioners represents that a public road upon the location of said private roads are necessary for the convenience of themselves and of the general public.

WHEREFORE, your petitioners pray that your Honorable Court appoint a Board of Viewers to view said road and further pray that a decree be granted by your Honorable Court that said roads be taken over by the Township of Morris and maintained by the Road Supervisors of said Township.

STATE OF PENNSYLVANIA:  
: SS.  
COUNTY OF CLEARFIELD:

BEFORE ME, the subscribers, a *Justice of the Peace*  
personally appeared *Clair Edwards, Miles Hiffer John Mounty*  
and ~~~~~ three of the petitioners within named,  
each of whom being duly sworn according to law deposes and says  
that the facts set fourth in the foregoing petition are true and  
correct.

*Clair Edwards* *Sworn*  
*Miles Hiffer* *Sworn*  
*John Mounty* *Sworn*

Sworn and subscribed before me,  
this *24* day of September, A.D. 1938

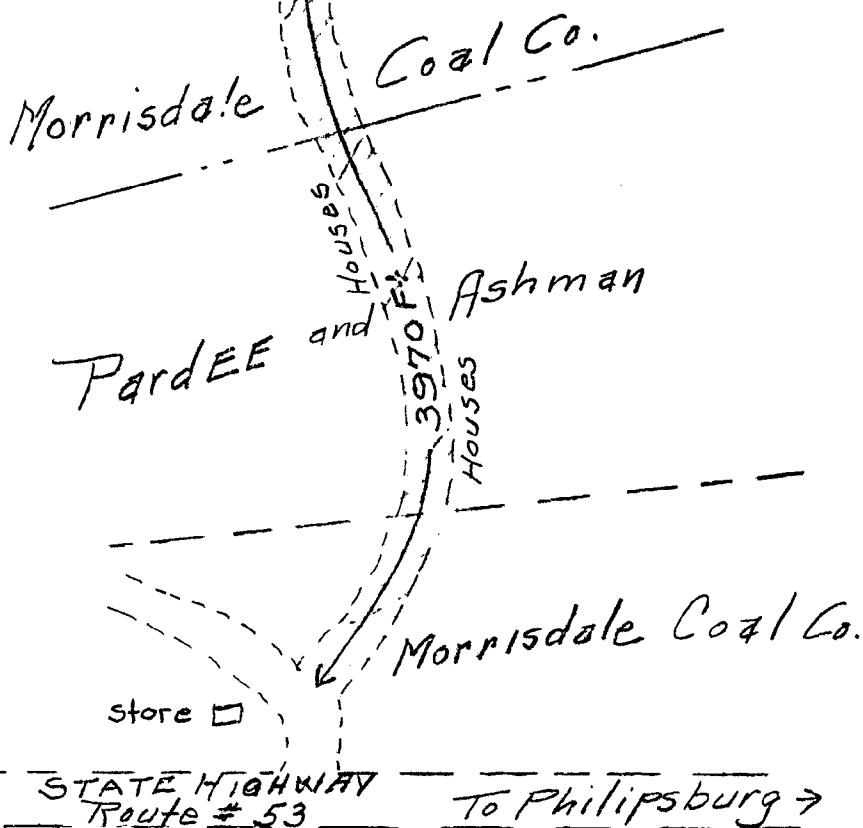
*William Slee J.P.*

MY COMMISSION EXPIRES  
FIRST MONDAY IN JANUARY 19 *40*

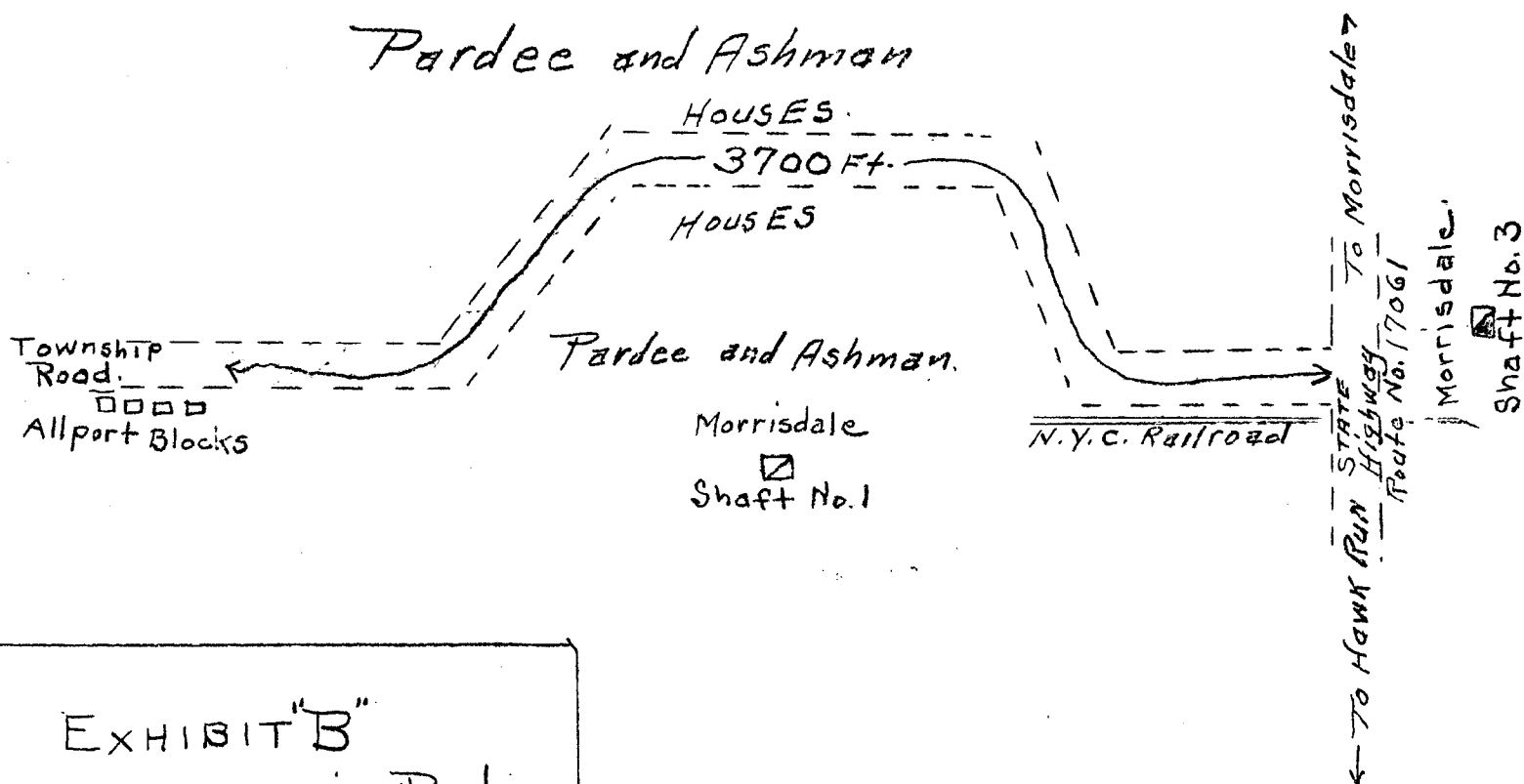
← To Route No. 53 STATE HIGHWAY ROUTE # 17061 To Hawk Run →

## EXHIBIT "A"

SKETCH SHOWING ROAD  
WHICH MORRIS TOWNSHIP  
PROPOSES TO TAKE OVER  
AS TOWNSHIP ROAD  
SEPT. 1938



## Pardee and Ashman



## EXHIBIT "B"

SKETCH SHOWING ROAD  
WHICH MORRIS TOWNSHIP  
PROPOSES TO TAKE OVER  
AS TOWNSHIP ROAD.  
SEPT 1938

We the undersigned herewith petition the Court of Common Pleas of Clearfield County to grant the Township of Morris in said County, to take over these private roads, which has been used by the general public for over fifty years, which roads are shown on accompanying Sketches marked "Exhibit A" and "B" and made a part of this petition.

NAME.

OCCUPATION

RESIDENCE

DATE

NAME.	OCCUPATION	RESIDENCE	DATE
Violet Marchese	Nurse	Oak Grove	9-12-38
Charles Garlock	Miner	Oak Grove	9/12/38
Belle Garlock	Housewife	Oak Grove	9/12/38
Joseph Garlock	none	Oak Grove	9/12/38
Sue Conklin	Housewife	Oak Grove	9/12/38
Joe Krizdosh	miner	Oak Grove	9/12/38
Ann Krizdosh	Housewife	Oak Grove	9/12/38
Thomas Glodack	miner	Oak Grove	9/12/38
Mary Glodack	Housewife	Oak Grove	9/12/38
George Fockey	none	Oak Grove	9/12/38
Mary Fockey	Housewife	Oak Grove	9/12/38
Joseph Shutek	miner	Oak Grove	9/12/38
Magdalena Shutek	Housewife	Oak Grove	9/12/38
Susanna Kozak	Housewife	Oak Grove	9/12/38
Mathew Kozak	miner	Oak Grove	9/12/38
Mabel Poth	Housewife	Oak Grove	9/12/38
Bessie Davy	Housewife	Oak Grove	9/12/38
W. H. Deubner	Merchant	Oak Grove	9/12/38
Beatrice Rauch	Housewife	Oak Grove	9/12/38
Sarah Rauch	Labor	Oak Grove	9/12/38
R. M. Hess	Supt	monroeville	9/13/38
Joe Kovalec	Miner	Oak Grove	9/12/38
W. Belmont	other names	Oak Grove	9/12/38
Mike Mikita	miner	Oak Grove	9/12/38
Nick Mikita	miner	Oak Grove	9/12/38
John Marnice	mine foreman	monroeville Pa	9/12/38
Ann Mikita	Housewife	Oak Grove	9/12/38

Names on back of cover  
 (Name on back of cover)

NAME	OCCUPATION	RESIDENCE	DATE
Mike Hogak	miner	Oak Grove	9/12/38
EB Peterson	Insurance Agent	Morrisdale Pa	9/12-38
Laura W Peterson	Housewife	Morrisdale	9/12/38
Geo J Piedras	miner	Morrisdale	9/12/38
Barclay Piedras	Housewife	Morrisdale	9/12/38
Arthur Johnson	miner	Morrisdale P.H.D.	9/12/38
Edna Johnson	housewife	Morrisdale	9/12/38
Joseph J Piedras Sr	miner	Oak Grove	9/12/38
Anna Pedras	Housewife	allport	9/12/38
Anna Korabian	Housewife	Oak Grove	9/12/38
George Robbins	Labor	Oak Grove	9/12/38
Greta Robbins	Housewife	Oak Grove	9/12/38
Fred C Chelton	miner	Oak Grove	9/12/38
Bertha Chelton	Housewife	Oak Grove	9/12/38
John Shrokey	Labor	Oak Grove	9/12/38
Mary Shrokey	Housewife	Oak Grove	9/12/38
John Brooks	Laborer	allport Pa	9-12-38
Mike Shrokey	miner	Oak Grove Pa	9-12-38
Anna Shrokey	Housewife	Oak Grove Pa	9-12-38
Fannie Conklin	Housewife	Oak Grove Pa	9-12-38
Willis Conklin	Laborer	Oak Grove Pa	9-12-38
Mike Richarke	Labor	Oak Grove, Pa	9-12-38
Lie Richarke	housewife	Oak Grove, Pa	9-12-38
John Lesko	miner	Oak Grove Pa	9-12-38
Mary Lesko	Housewife	Oak Grove Pa	9/12/38
Mike Lesko	Laborer	Oak Grove Pa	9/12/38
Milched Lesko	Housewife	Oak Grove Pa	9/12/38
Mike Polacek	Miner	Oak Grove Pa	9/12/38



Lewis Lloyd - Morrisdale - Pa 9/14/38  
Thelma Lloyd - Morrisdale - Pa 9/14/38  
P. G. Shannon - Laton Morrisdale 9/14/38  
H. G. Shannon - Houseville Morrisdale 9/14/38  
Mrs Howard Hall Morrisdale 9/15/38  
Mr Howard Hall Morrisdale 9/15/38  
Mr Robert Smith Morrisdale 9/15/38  
Miss Agnes C. Rache Morrisdale 9/15/38  
Chas Chilcote Morrisdale 9/15/38  
Chas Lewis Morrisdale 9/15/38  
Gust Carson Morrisdale 9/15/38  
Mrs Gust Carson Morrisdale 9/15/38  
Lloyd Aldstadt Morrisdale 9/15/38  
Vollie Boyer Morrisdale 9/15/38  
Robert Boyer Morrisdale 9/15/38  
Mr J. B. Hatwell Morrisdale 9/15/38  
Mrs J. B. Hatwell Morrisdale 9/15/38  
Mrs Ben Lloyd Morrisdale 9/15/38  
Mr Samuel Lewis Morrisdale 9/15/38  
Mr Carl Walker Morrisdale 9/15/38  
Jack Wrye Morrisdale 9/15/38  
Chas Wrye Morrisdale 9/15/38  
Mrs J. R. Lloyd Morrisdale 9/15/38  
W. Hallon Morrisdale 9/15/38  
F. Sheriff Morrisdale Pa 9/15/38  
J. C. Moyer Morrisdale Pa 9/15/1938

Mrs Ida Lamb Morrisdale 9/13/38

Leater Lamb Morrisdale Laborer 9/13/38

William Lamb Laborer Morrisdale 9/13/38

Sarah Harper Teacher Morrisdale 9/13/38

David Flegal Labor Morrisdale 9/13/38

Frank Roach Miner Morrisdale 9/13/38

Maud Roach house wife Morrisdale 9/13/38

Ed Ennigh Laborer Morrisdale

Herbert Ennigh Welder

Cherster a Cartwright Housewife

Roy Cartwright miner

James F. Mc Clement

A. M. Sutton

Herbert Sutton

Mrs Hulda Sutton

W. E. Hewitt - miner

Mrs J. F. Oldstadt

Mr Frank Oldstadt

Geo Lewis

Mrs Geo Lewis

John Davy

Mrs John Davy

Mrs Dora Qualker

Wm Scott

Paulard Lloyd Miner

Mrs Elizabeth Lloyd Housewife

Th. H. Strange

Morrisdale  
Morrisdale 9/13/38

Morrisdale 9/13/38

Morrisdale 9/13/38

Morrisdale 9/13/38

Morrisdale 9/13/38

Morrisdale 9/13/38

Morrisdale 9/13/38

Morrisdale 9/13/38

Morrisdale 9/13/38

Morrisdale 9/13/38

Morrisdale 9/13/38

Morrisdale 9/13/38

Morrisdale 9/13/38

Morrisdale 9/13/38

Morrisdale 9/13/38

Morrisdale 9/13/38

Morrisdale 9/13/38

Cashmer Polack Miner Oak Grove Pa 9/12/38  
 Helen Polack Housewife Oak Grove Pa 9/12/38  
 John Peraw Miner Pardee Pa 9/12/38  
 Samuel Scaife Miner Oak Grove 9/12/38  
 Mrs Helen Scaife Housewife Oak Grove 9/12/38  
 John Jimko Miner Oak Grove 9/12/38  
 Mrs Mary Jimko Housewife Oak Grove 9/12/38  
 Andy Schol Miner Allport Blocks 9/12/38  
 Pauline School Housewife Allport Blocks 9/12/38  
 Steve Balough Miner Allport Blocks 9/12/38  
 Alice Balough Housewife Allport Blocks 9/12/38  
 Henry Sallie Labor Pardee 9/12/38  
 Mary Sallie Housewife Pardee 9/12/38  
 Anne Sallie Miner Pardee 9/12/38  
 George Batcho Miner Pardee Sashman 9/12/38  
 Anna Batcho House Wife Pardee Sashman 9/12/38  
 John Tarbay Miner Pardee Sashman 9-12/38  
 Anna Tarbay House wife Pardee Sashman 9/12/38  
 Mike Barnichak Miner Pardee 9/12/38  
 Sue Barnichak Housewife Pardee 9/12/38  
 Mike Ropchuck Miner Pardee Sashman 9/12/38  
 Verma Ropchuck Housewife Pardee Sashman 9/12/38  
 John Ropchuck Miner Pardee Sashman 9/12/38  
 Martin Pintus W.P.A. Pardee Sashman 9/12/38  
 Anna Pintus Housewife Pardee Sashman 9/12/38  
 Mary Pintus Housewife Pardee Sashman 9/12/38  
 Mike Medzic Labor Morrisdale Pa 9/15/38  
 Anna Andrews Housewife Morrisdale Pa

No. 5 ~~September~~ <sup>Dec</sup> SS 1938

IN THE COURT OF QUARTER  
SESSIONS OF CLEARFIELD COUNTY  
PENNSYLVANIA.

In the matter of a  
Public Road in Morris  
Township

PETITION AND ORDER

