

DOCKET NO. 7

NUMBER	TERM	YEAR
2	May	1955

Vacation of certain Roads in  
Woodward Township

VERSUS

IN THE COURT OF QUARTER SESSIONS OF CLEARFIELD COUNTY, PENN'A.

In Re: Vacation of certain : No. *2*  
:   
Roads in Woodward Township. : May Sessions, 1955.

Petition

To the Honorable John J. Pentz, President Judge of said Court:

The petition of the undersigned Board of Supervisors of the Township of Woodward, County of Clearfield, respectfully represents:

1. That certain roads long since laid out, hereinafter particularly described, have become useless, inconvenient and burdensome for the Township of Woodward to maintain.

2. That the said public roads are dirt roads, unimproved and are paralleled by relocated improved Highways, and are of no use or value to the traveling public or the abutting property owners.

3. That the Pennsylvania Department of Highways have been contributing funds for the upkeep and maintenance of the said roads; and, considering them useless and burdensome to maintain, have requested their vacation.

✓ 4. That the following are the public roads proposed for vacation and abandonment, to wit:

(a) The first thereof: Being Township Road 582, beginning at its intersection with Township Road 565, and extending in a northerly direction 1.8 miles in length, and ending in Township Road 569, leading from Happy Valley to Jeffries.

(b) The second thereof: Being Township Road 760, beginning at its intersection with Township Road 569 aforesaid, and extending from the property of Leonard Phillips, in a northerly direction 0.4 miles in length, and ending in a cul de sac.

(c) The third thereof: Being Township Road 829, beginning at the intersection with Legislative Rt. 17047, at the Yarger Gas Station, and extending in a south-eastwardly direction 0.2 miles, and ending in the improved road leading to Clearfield.

(d) The fourth thereof: Being Township Road 584, beginning at its intersection with Legislative Rt. 17078, near the Sanborn School House, and extending in a northerly direction 0.7 miles, to its intersection with Township Road 575 leading from the Burnt Corner to Clearfield, via said Road 575.

(e) The fifth thereof: Being Township Road 580, beginning at its intersection with Township Road 569, and extending in a northerly direction 1.3 miles to the property of Milford Holman.

(f) The sixth thereof: Being Township Road 661, beginning at its intersection with Township Road 659, and extending therefrom in an easterly direction 0.6 miles, and ending at the right-of-way of the Henderson Branch of the Pennsylvania Railroad.

✓ 5. A blue print of the aforesaid roads as originally laid out, upon which is noted "in pencil" the portions thereof your petitioners desire to have vacated, is hereto attached and made a part hereof.

WHEREFORE, your petitioners respectfully pray your Honorable Court to appoint a Board of Viewers that the aforesaid portions of said public roads herein specifically set forth and described may be vacated agreeably to the General Road Law.

And they will ever pray.

Gordon Fowler  
John J. Higgins  
Carl Dwork

Supervisors of Woodward Township.

STATE OF PENNSYLVANIA:  
: SS:  
COUNTY OF CLEARFIELD :

Before me, the undersigned authority, personally appeared Gordon Fowler, Supervisor of the Township of Woodward, who being duly sworn according to law, deposes and says that the fact set forth in the foregoing petition are true and correct to the best of his knowledge, information and belief.

And further saith not.

Gordon Fowler

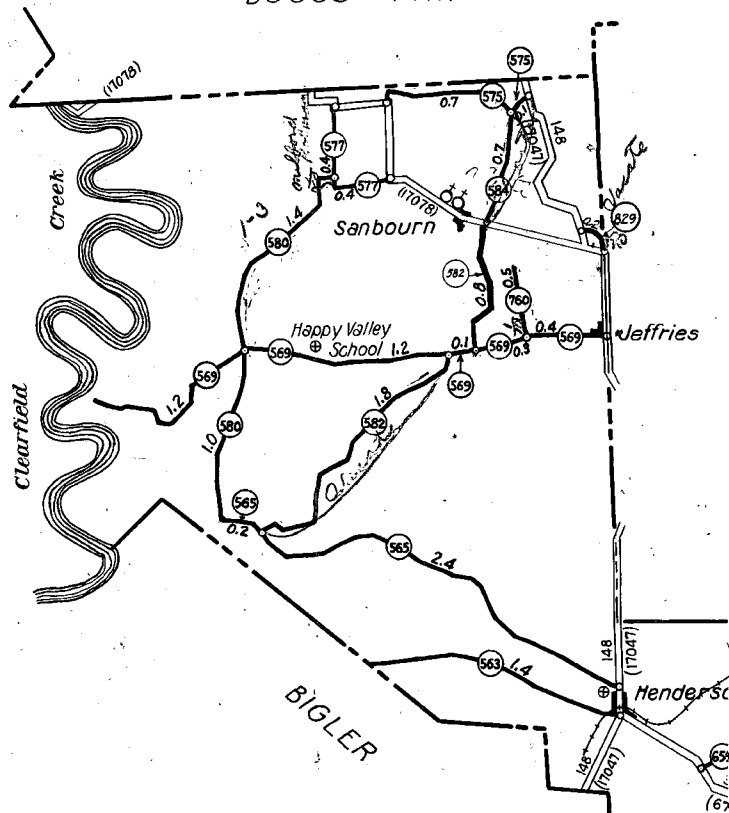
Sworn and subscribed to before me, this 9th day  
of March, A.D. 1955.

Kathryn L. Collins

NOTARY PUBLIC  
My Commission Expires March 9, 1959

KNOX TWP.

BOGGS TWP.



TOTAL MILES

Township Road System.....31.3500  
 State Highway System.....17.6269  
 Total.....48.9769

LEGEND

- State Highway System
- Township Road System
- County Roads
- Church
- School

TYPE

- Unimproved
- Stone Road
- Bituminous Macadam
- Concrete, Brick

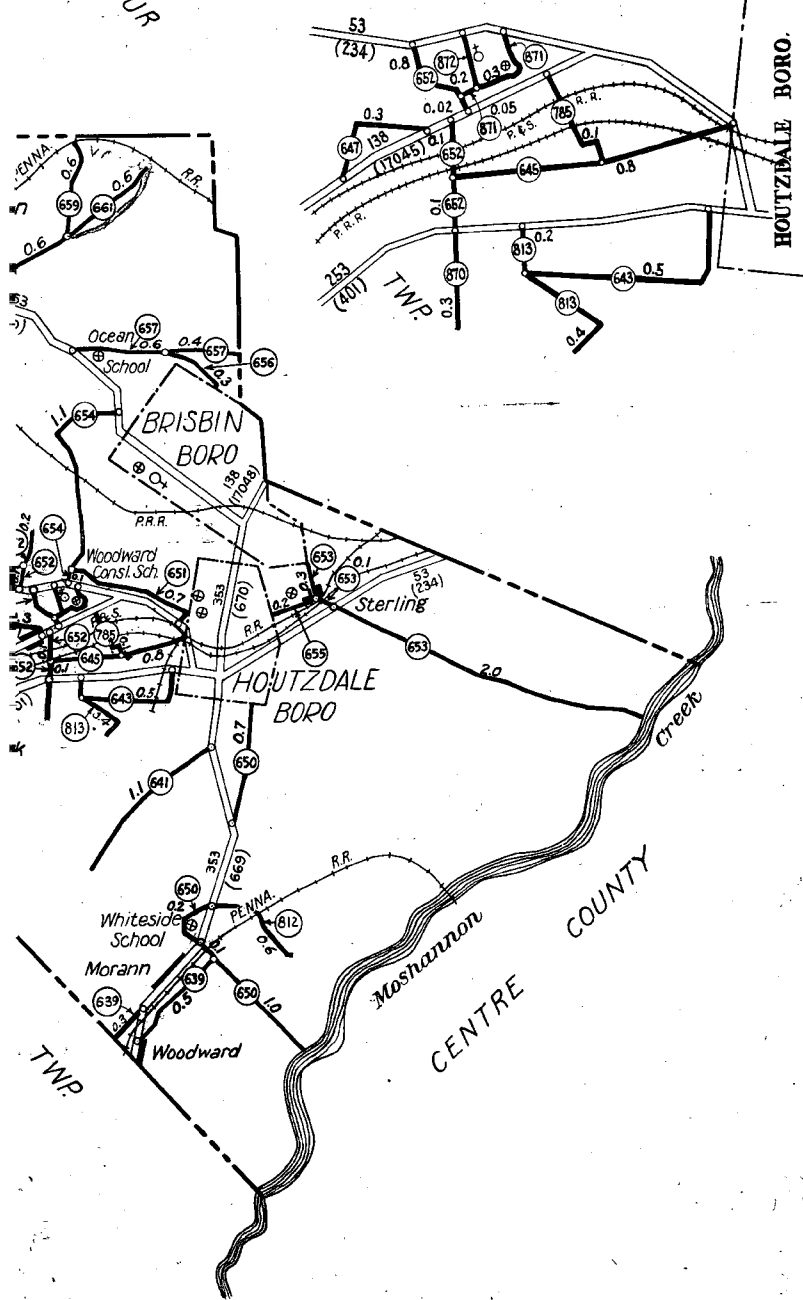
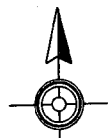
1/26/37

TOWNSHIP ROAD MAP  
 WOODWARD TOWNSHIP  
 CLEARFIELD COUNTY  
 County Code No 17

SCALE  
 0 1 2 3  
 One inch = Approx. 3000ft.

8-3-20-42  
5.0

DECATUR



IN THE COURT OF QUARTER SESSIONS OF CLEARFIELD COUNTY, PENNSYLVANIA. No. 2 May Sess., 1955.	In Re: Vacation of certain Roads in Woodward Township.	Petition for Board of Viewers.	JOHN SCOLLINS ATTORNEY AT LAW HOUTZDALE, PA.
--	--	--------------------------------	--

Now March 14, 1955 petition presented  
 & on motion of counsel for petitioner,  
 A B Shew, Ben Hughes and  
 Wm Yost are appointed viewers  
 to view & vote, or otherwise  
 in accordance with the law.  
 Returnable next term of court  
 By the Court  
 John H. Huff  
 P. J.

(a) The first thereof: Being Township Road 582, beginning at its intersection with Township Road 565, and extending in a northerly direction 1.8 miles in length, and ending in Township Road 569, leading from Happy Valley to Jeffries.

(b) The second thereof: Being Township Road 760, beginning at its intersection with Township Road 569 aforesaid, and extending from the property of Leonard Phillips, in a northerly direction 0.4 miles in length, and ending in a cul de sac.

(c) The third thereof: Being Township Road 829, beginning at the intersection with Legislative Rt. 17047, at the Yarger Gas Station, and extending in a south-eastwardly direction 0.2 miles, and ending in the improved road leading to Clearfield.

(d) The fourth thereof: Being Township Road 584, beginning at its intersection with Legislative Rt. 17078, near the Sanborn School House, and extending in a northerly direction 0.7 miles, to its intersection with Township Road 575, leading from the Burnt Corner to Clearfield, via said Road 575.

(e) The fifth thereof: Being Township Road 580, beginning at its intersection with Township Road 569, and extending in a northerly direction 1.3 miles to the property of Milford Holman.

(f) The sixth thereof: Being Township Road 661, beginning at its intersection with Township Road 659, and extending therefrom in an easterly direction 0.6 miles, and ending at the right-of-way of the Henderson Branch of the Pennsylvania Railroad.



IN THE COURT OF QUARTER SESSIONS OF CLEARFIELD COUNTY, PENNA.

In Re: WOODWARD TOWNSHIP :  
: No. 2 May Sessions 1955  
ROAD VIEW :

P E T I T I O N

TO THE HONORABLE JOHN J. PENTZ, PRESIDENT JUDGE OF SAID COURT:

Petition of A. B. Shaw, Esq., one of the members of the  
Clearfield County Board of View, respectfully represents:

1. That your petitioner, together with William Yost and Benjamin Hughes, were appointed by order of your Honorable Court on the 14th day of March, A.D., 1955, as a Board of Viewers to view for vacation and abandonment six (6) separate roads in the Township of Woodward, Clearfield County, Pennsylvania, and to make a report and return thereof to the next Court of Quarter Sessions to be held for Clearfield County.

2. That the aforementioned Board made a view of said roads on the 27th day of April, 1955, and that a hearing was held thereon on the 29th day of April, 1955, which said hearing was continued to the 13th day of May, 1955, in order to complete the necessary and required surveys of said roads petitioned for vacation and to determine the abutting property owners affected by such vacation.

3. That due to the uninhabited and remote location of most of the aforementioned roads petitioned for vacation, it was not possible for the Board of Viewers, appointed by your Honorable Court to complete the necessary and required work involved in the vacation and abandonment of said roads and to make report thereon to the Court on the first Monday of May, 1955.


WHEREFORE, your undersigned petitioner on behalf of the aforementioned Board of Viewers, requests your Honorable Court to extend the time for filing of their report in the matters concerned in their appointment until the next Court of Quarter Sessions to be held for Clearfield County.

And he will ever pray.

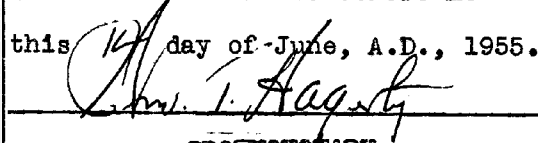
By A. B. Shaw  
Petitioner

STATE OF PENNSYLVANIA :  
: SS.  
COUNTY OF CLEARFIELD :

Before me, the subscriber, personally appeared A. B. Shaw, one of the members of the Board of View of Clearfield County, who being duly sworn according to law, deposes and says that the facts set forth in the foregoing Petition are true and correct.



Sworn and subscribed before me  
this 14th day of June, A.D., 1955.




PROTHONOTARY

My Commission Expires  
January 4, 1958

ORDER OF COURT

AND NOW, this 17 day of July, A.D., 1955, the foregoing Petition having been read and considered the time for the filing of the Viewer's Report in the foregoing proceedings is hereby extended to the September Term of Quarter Sessions to be held for Clearfield County.

BY THE COURT

  
\_\_\_\_\_

IN THE COURT OF QUARTER  
SESSIONS OF CLEARFIELD CO.,  
PENNSYLVANIA  
NO. 2 May Sessions, 1955

In Re: WOODWARD TOWNSHIP  
ROAD VIEW

P E T I T I O N

FILED  
JUL 14 1955  
CLERK

A. B. SHAW  
ATTORNEY AT LAW  
CLEARFIELD, PA.

CLEARFIELD COUNTY, SS.:

At a Court of Quarter Sessions of the Peace of the County of Clearfield, Pa., held at Clearfield, Pa., in and for said County, on the 14th day of March in the year of our Lord, one thousand nine hundred and fifty five.

By the Honorable John J. Pentz, President Judge of the said Court: Upon the petition of sundry inhabitants of the Township of Woodward, in the County aforesaid setting forth that the following public roads situate within the Township of Woodward, County of Clearfield and Commonwealth of Pennsylvania, have become useless, burdensome and inconvenient for the use of the traveling public and should therefore be vacated and abandoned:

and, therefore, praying the Court to appoint proper persons to view and vacate said road between the points mentioned, whereupon the said Court, upon due consideration had of the premises, do order and appoint from

and among the County Board of Viewers.... William Yost & Benjamin Hughes and .....

A. B. Shaw, Attorney ..... who have been duly appointed by the said Court on the County Board of Viewers, and filed their oaths of office in the office of the Court of Common Pleas of the County aforesaid, as required by law and are, therefore, duly qualified to perform the duties of their appointment, with impartiality and according to the best of their judgment; are to view the said road, and after having viewed the same, if they, or a majority of them, do agree that there is no necessity for said road, they shall proceed to vacate the same as agreeably to the desire of the petitioners as may be, and make report thereof to the next Court of Quarter Sessions to be held in and for said County, stating particularly whether there is any necessity for said road, or whether the same should be vacated; and the reason why, together with a plot, or draft, thereof showing the courses and distances with reference to the improvements through which said road passes.

And in case the viewers aforesaid shall decide in favor of vacating said road, they shall obtain from the persons through whose lands the said road passes, or otherwise affected, or damaged, by the vacating of said road, releases from whatever damage they may sustain by the vacation of said road; and in case the owners of such lands, or persons affected, thereby refuse to release their claim to damages, the said Viewers shall assess the same, taking into consideration the advantages, as well as the disadvantages, arising from the vacation of said road; and make report of such assessment; which report they shall in like manner transmit to the next Court of Quarter Sessions, with the draft, or plot, aforesaid. In which said reports they shall state that they have been sworn, or affirmed, according to law, and that due and legal notice was given of the time when and the place where they would meet, to view said road and the time and place of hearing.

By order of the Court.

Thos J. Hagerty  
Clerk.

RETURN OF VIEWERS.

TO THE HONORABLE THE JUDGE OF QUARTER SESSIONS OF THE PEACE, IN AND FOR THE  
COUNTY OF CLEARFIELD, PA.

We, the undersigned Viewers, duly appointed by your Honorable Court by the foregoing order, from and among the County Board of Viewers who have been duly appointed by your Honorable Court and have filed their oaths of office in the Court of Common Pleas of Clearfield County, beg leave to report as follows:

That notice of the time of the view and of the hearing day was duly served according to law upon the Commissioners of Clearfield County, and the Board of Supervisors of the Township of Woodward

, and that three notices thereof were posted along the route of the said road to be vacated, that the said view would be held on the 27th day of April, A. D. 1955, and that the public hearing, as required by the Act of Assembly, and the Rules of Court, in the Court House, in Clearfield, Pa., on the 29th day of April A. D., 1955, at 10:30 o'clock A. M., and that said Viewers, appointed by the said order, viewed the road desired to be vacated, and that there were present at the view John J. Peterson, Gordon Fowler and Carl Schwartz, Supervisors of Woodward Township, also Peck Barnett, Trustee of the John M. Chase Estate.

parties interested, either in favor of or against vacating said road. And that the aforesaid hearing was held in the Court House, in Clearfield, Pa., on the 29th day of April, A. D. 1955, when the parties interested in the said road were in attendance:

And that after the view and hearing above mentioned, the undersigned Viewers do agree that ~~cer-~~  
~~tain~~ petitioned for vacation ~~road~~ ~~Shave~~, become useless, inconvenient and burdensome and your undersigned Viewers recommend there vacation for public use; said roads or sections thereof situate in Woodward Township, Clearfield County, Pennsylvania, which are recommended for vacation are specifically described as follows:

THE FIRST THEREOF: Being Township Road Route No. 760, beginning at its intersection with Township Road Route No. 569; thence extending from the property of Leonard Phillips in a northerly direction 0.447 miles in length and ending in a cul de sac, on property of the Harbison Walker Refractories Company.

THE SECOND THEREOF: Being Township Road Route 829, Beginning at the intersection of Legislative Route No. 17047 at the Yarger Gasoline Service Station; thence extending in a southerly direction over Township Road Route No. 829 in a southeasterly direction .0143 miles and ending at its point of intersection with Legislative Route No. 17050 in said Township of Woodward, County of Clearfield, Pennsylvania.

THE THIRD THEREOF: Being Township Road Route No. 584, beginning at its intersection with Legislative Route No. 17078 near the Sanborn School House;



NOTE-In case of a private road, the release must be executed in favor of the petitioner for said road.

Also, viewers will carefully note the number of days employed and set the amount out at the foot of their return.

Reviewers cannot interfere with the damages assessed by the original viewers, except so far as the location may be changed by the reviewers.

N. B.-If the viewers believe the parties are entitled to damages, taking into consideration the advantages as well as the disadvantages of the road, they will report to that effect.

	Days	Miles	Am't
A. B. Shaw	5	54	52.70
William Yost	9	135	96.75
Benjamin Hughes	5	215	60.75

No. 2 May Term 1955

## ORDER TO VACATE

To view and vacate road situate in the Township of Woodward Clearfield County.

Now Nov Sessions 1955

read and confirmed Ni. Si.

By the Court.

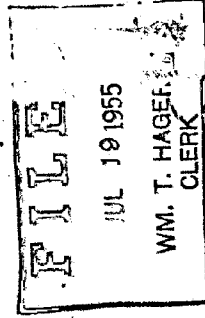
Now Nov Sessions 1955

confirmed absolute.

By the Court.

Filed 19

Atty, John Scollins





John J. Peterson, Gordon Fowler and Carl Schwartz, Supervisors of Woodward Township, also Peter Swistock and Peck Barnett, Trustee of the John M. Chase Estate, all of whom were sworn and examined and cross-examined by your Board of Viewers. The surveys of certain of said roads not being completed and some of the abutting property owners unknown the hearing was continued until Friday, May 13, 1955, 10:30 o'clock A.M., when the following appearances were noted, namely: John J. Peterson, Gordon Fowler and Carl Schwartz, Supervisors of Woodward Township, also Peter Swistock and Peck Barnett, Trustee of the John M. Chase Estate.

portion of Township Road Route No. 580 would have upon the means of access to and from the Josephine Lytle property to the main highway, your undersigned Viewers recommend that the portion of Township Road Route No. 580, beginning at the southern property line of Walter Jarrett, thence extending in a northerly direction over said Township Route for a distance of 1,000 feet through the property of Milfred Holman to Township Road Route No. 577, be not vacated, but instead returned as a private road to be kept up and maintained at private expense.

That the following described road petitioned for vacation has not become useless, inconvenient and burdensome and that a majority of your undersigned Viewers do agree, that the same should be continued for public use; said road being specifically described as follows:

BEING Township Road Route No. 582 in the Township of Woodward, beginning at its intersection with Township Road Route No. 565; thence extending in a northerly direction 1.8 miles in length and ending at Township Road Route No. 569.

The vacation of the above described Township Road has been objected by Peter Swistock, who has a striping operation nearby on Lewis Rowles property, and if said Township Road should be vacated you would have no outlet to the main highway. Objections to the vacation of said Township Road were also raised by Peck Barnett, Trustee of the John M. Chase Estate, and by Kelly and Stine, both of whom have valuable mineral resources in this area, some of which is presently under lease, and if said Township Road should be vacated or abandoned they would be denied an outlet to the main highway for the transportation and marketing of said minerals. That the aforementioned road is not traveled extensively by the traveling public and the cost of the maintenance thereof nominal. Your undersigned Viewers or a majority thereof recommend that said road be continued as a Township Road and maintained at public expense.

TO THE COUNTY COMMISSIONERS OF CLEARFIELD  
COUNTY, PENNSYLVANIA

NOTICE OF VIEW

You are hereby notified that the undersigned Viewers appointed by the Court of Quarter Sessions of Clearfield County, Pennsylvania, on the 14th day of March, A.D., 1955, to view and vacate the following described public roads in the Township of Woodward, Clearfield County, Pennsylvania, which serve no public need and have become useless, inconvenient, and burdensome for the road district of the Township of Woodward to keep up and maintain as part of the general road system of the Township of Woodward, Clearfield County, Pennsylvania.

THE FIRST ROAD TO BE VACATED AND ABANDONED: Being Township Road 582, beginning at its intersection with Township Road 565, and extending in a northerly direction 1.8 miles in length, and ending in Township Road 569, leading from Happy Valley to Jeffries.

THE SECOND ROAD TO BE VACATED AND ABANDONED: Being Township Road 760, beginning at its intersection with Township Road 569, aforesaid, and extending from the property of Leonard Phillips, in a northerly direction 0.4 miles in length, and ending in a cul de sac.

THE THIRD ROAD TO BE VACATED AND ABANDONED: Being Township Road 829, beginning at the intersection with Legislative Rt. 17047, at the Yarger Gas station, and extending in a south-eastwardly direction 0.2 miles, and ending in the improved road leading to Clearfield.

THE FOURTH ROAD TO BE VACATED AND ABANDONED: Being Township Road 584, beginning at its intersection with Legislative Rt. 17078, near the Sanborn School House, and extending in a northerly direction 0.7 miles, to its intersection with Township Road 575, leading from the Burnt Corner to Clearfield, via said Road 575.

THE FIFTH ROAD TO BE VACATED AND ABANDONED: Being Township Road 580, beginning at its intersection with Township Road 569, and extending in a northerly direction 1.3 miles to the property of Milford Holman.

THE SIXTH ROAD TO BE VACATED AND ABANDONED: Being Township Road 861, beginning at its intersection with Township Road 659, and extending therefrom in an easterly direction 0.6 miles, and ending at the right-of-way of the Henderson Branch of the Pennsylvania Railroad.

will meet on the premises at the intersection of the aforementioned Township Road, Route 582, where the same intersects with Township Road 565 in the Township of Woodward on Wednesday, the 27th day of April, A.D., 1955, at 10:30 o'clock A.M., to attend the duties assigned them and that a public hearing as required by Act of Assembly in Rules of Court, to be held by the Viewers before the filing of their report in Court, in order to give all parties interested in said roads to be vacated and abandoned an opportunity to be heard, will be held in the Grand Jury Room in the Court House at Clearfield, Pennsylvania, on Friday, the 29th day of April, A.D., 1955, at 10:30 o'clock A.M., at which time and place all parties interested in said roads may attend and be heard, if so desired.

A. B. Shaw

William Yost

Benjamin Hughes

Viewer's

And now, April 14, 1955 service of the above notice of view is hereby excepted by copy on behalf of the County Commissioners of Clearfield County.

A. B. SHAW  
LAW OFFICES  
CLEARFIELD, PENNA.

HR Buppert  
Clerk

TO THE SUPERVISORS OF THE ROAD DISTRICT  
OF THE TOWNSHIP OF WOODWARD

NOTICE OF VIEW

You are hereby notified that the undersigned Viewers appointed by the Court of Quarter Sessions of Clearfield County, Pennsylvania, on the 14th day of March, A.D., 1955, to view and vacate the following described public roads in the Township of Woodward, Clearfield County, Pennsylvania, which serve no public need and have become useless, inconvenient, and burdensome for the road district of the Township of Woodward to keep up and maintain as part of the general road system of the Township of Woodward, Clearfield County, Pennsylvania.

THE FIRST ROAD TO BE VACATED AND ABANDONED: Being Township Road 582, beginning at its intersection with Township Road 565, and extending in a northerly direction 1.8 miles in length, and ending in Township Road 569, leading from Happy Valley to Jeffries.

THE SECOND ROAD TO BE VACATED AND ABANDONED: Being Township Road 760, beginning at its intersection with Township Road 569, afore-said, and extending from the property of Leonard Phillips, in a northerly direction 0.4 miles in length, and ending in a cul de sac.

THE THIRD ROAD TO BE VACATED AND ABANDONED: Being Township Road 829, beginning at the intersection with Legislative Rt. 17047, at the Yarger Gas Station, and extending in a south-eastwardly direction 0.2 miles, and ending in the improved road leading to Clearfield.

THE FOURTH ROAD TO BE VACATED AND ABANDONED: Being Township Road 584, beginning at its intersection with Legislative Rt. 17078, near the Sanborn School House, and extending in a northerly direction 0.7 miles, to its intersection with Township Road 575, leading from the Burnt Corner to Clearfield, via said Road 575.

THE FIFTH ROAD TO BE VACATED AND ABANDONED: Being Township Road 580, beginning at its intersection with Township Road 569, and extending in a northerly direction 1.3 miles to the property of Milford Holman.

THE SIXTH ROAD TO BE VACATED AND ABANDONED: Being Township Road 661, beginning at its intersection with Township Road 659, and extending therefrom in an easterly direction 0.6 miles, and ending at the right-of-way of the Henderson Branch of the Pennsylvania Railroad.

will meet on the premises at the intersection of the aforementioned Township Road, Route 582, where the same intersects with Township Road 565 in the Township of Woodward on Wednesday, the 27th day of April, A.D., 1955, at 10:30 o'clock A.M., to attend the duties assigned them and that a public hearing as required by Act of Assembly in Rules of Court, to be held by the Viewers before the filing of their report in Court, in order to give all parties interested in said roads to be vacated and abandoned an opportunity to be heard, will be held in the Grand Jury Room in the Court House at Clearfield, Pennsylvania, on Friday, the 29th day of April, A.D., 1955, at 10:30 o'clock A.M., at which time and place all parties interested in said roads may attend and be heard, if so desired.

A. B. Shaw

William Yost

Benjamin Hughes

Viewer's

A. B. SHAW  
LAW OFFICES  
CLEARFIELD, PENNA.

And now, April 14, 1955 service of the above notice of view is hereby excepted by copy on behalf of the County Commissioners of Clearfield County.

Gordon Fowler  
Secretary

ROAD VIEWERS' NOTICE

NOTICE IS HEREBY GIVEN THAT THE UNDERSIGNED VIEWERS, APPOINTED BY THE COURT OF QUARTER SESSIONS OF CLEARFIELD COUNTY, PENNSYLVANIA, TO VIEW FOR VACATION, A PORTION OF THE FOLLOWING DESCRIBED ROADS IN WOODWARD TOWNSHIP, CLEARFIELD COUNTY, PENNSYLVANIA:

THE FIRST ROAD TO BE VACATED AND ABANDONED: Being Township Road 562, beginning at its intersection with Township Road 565, and extending in a northerly direction 1.8 miles in length, and ending in Township Road 569, leading from Happy Valley to Jeffries.

THE SECOND ROAD TO BE VACATED AND ABANDONED: Being Township Road 760, beginning at its intersection with Township Road 569, aforesaid, and extending from the property of Leonard Phillips, in a northerly direction 0.6 miles in length, and ending in a cul de sac.

THE THIRD ROAD TO BE VACATED AND ABANDONED: Being Township Road 829, beginning at the intersection with Legislative Rt. 17067, at the Yarger Gas Station, and extending in a south-eastwardly direction 0.8 miles, and ending in the improved road leading to Clearfield.

THE FOURTH ROAD TO BE VACATED AND ABANDONED: Being Township Road 884, beginning at its intersection with Legislative Rt. 17078, near the Sanborn School House, and extending in a northerly direction 0.7 miles, to its intersection with Township Road 575, leading from the Burnt Corner to Clearfield, via said Road 575.

THE FIFTH ROAD TO BE VACATED AND ABANDONED: Being Township Road 580, beginning at its intersection with Township Road 569, and extending in a northerly direction 1.8 miles to the property of Milford Holman.

THE SIXTH ROAD TO BE VACATED AND ABANDONED: Being Township Road 661, beginning at its intersection with Township Road 659, and extending therefrom in an eastwardly direction 0.6 miles, and ending at the right-of-way of the Henderson Branch of the Pennsylvania Railroad.

in.....WOODWARD.....Township, in the County aforesaid,  
will meet...ON TOWNSHIP ROAD ROUTE 760 AT THE PREMISES OF LEONARD...  
in.....WOODWARD.....Township, on.....WEDNESDAY.....  
the.....27TH.....day of...APRIL..., A.D., 1955, at...10:30..... o'  
clock...A.M....to attend the duty assigned them at which time and  
place aforesaid, all parties will take notice. THAT THE PUBLIC

HEARING AS REQUIRED BY ACT OF ASSEMBLY AND RULES OF COURT TO BE HELD BY THE VIEWERS BEFORE THE FILING OF THEIR REPORT IN COURT, IN ORDER TO GIVE ALL PARTIES INTERESTED IN SAID ROAD AN OPPORTUNITY TO BE HEARD, WILL BE HELD IN THE GRAND JURY ROOM IN THE COURT HOUSE AT CLEARFIELD ON FRIDAY, THE 29TH DAY OF APRIL, A.D., 1955, AT 10:30 O'CLOCK A.M. AT WHICH TIME AND PLACE ALL PARTIES INTERESTED MAY ATTEND AND BE HEARD, IF THEY SO DESIRE.

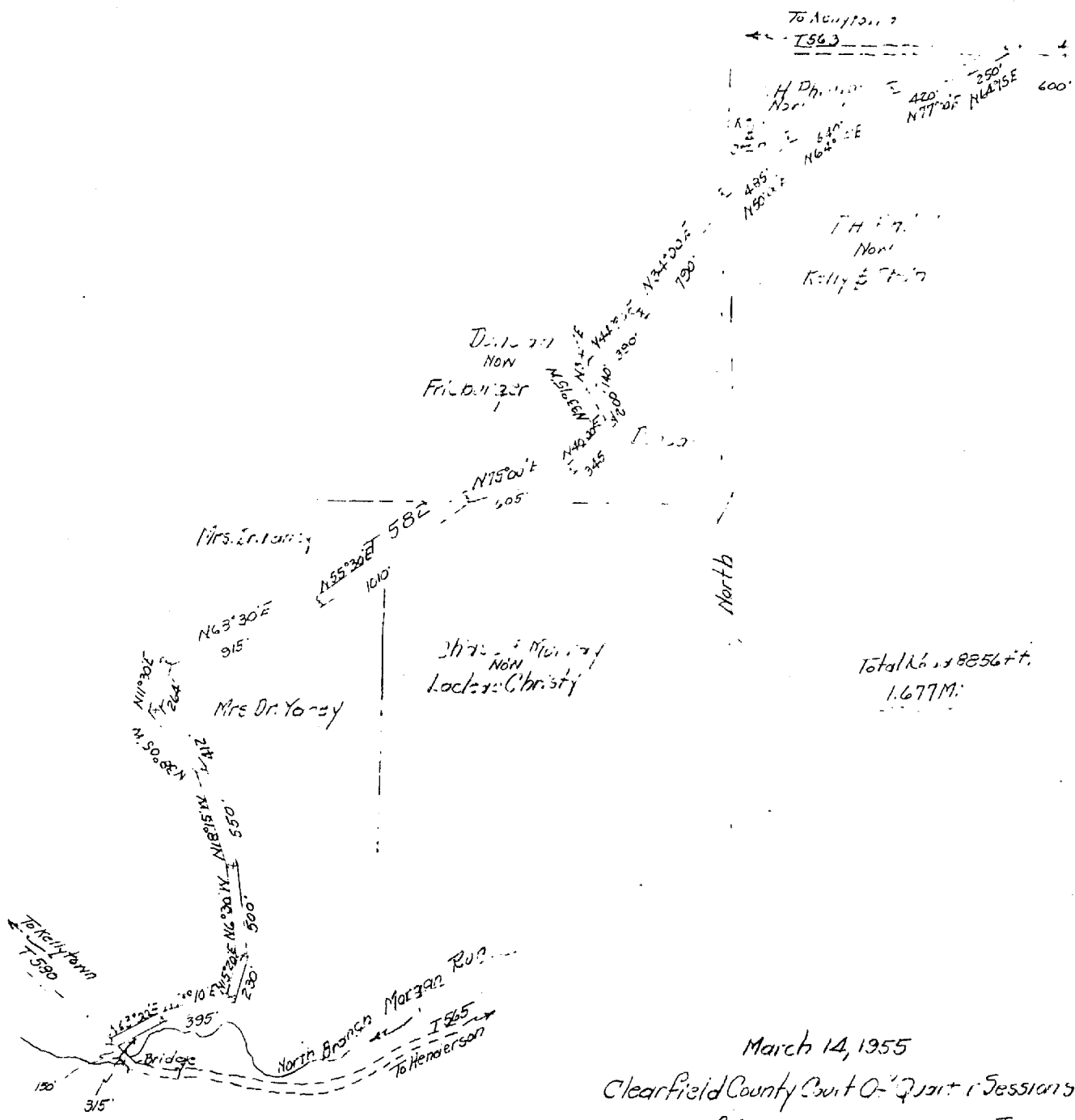
A. B. SHAW

WILLIAM YOST

BENJAMIN HUGHES

VIEWSERS

unorganized 2857



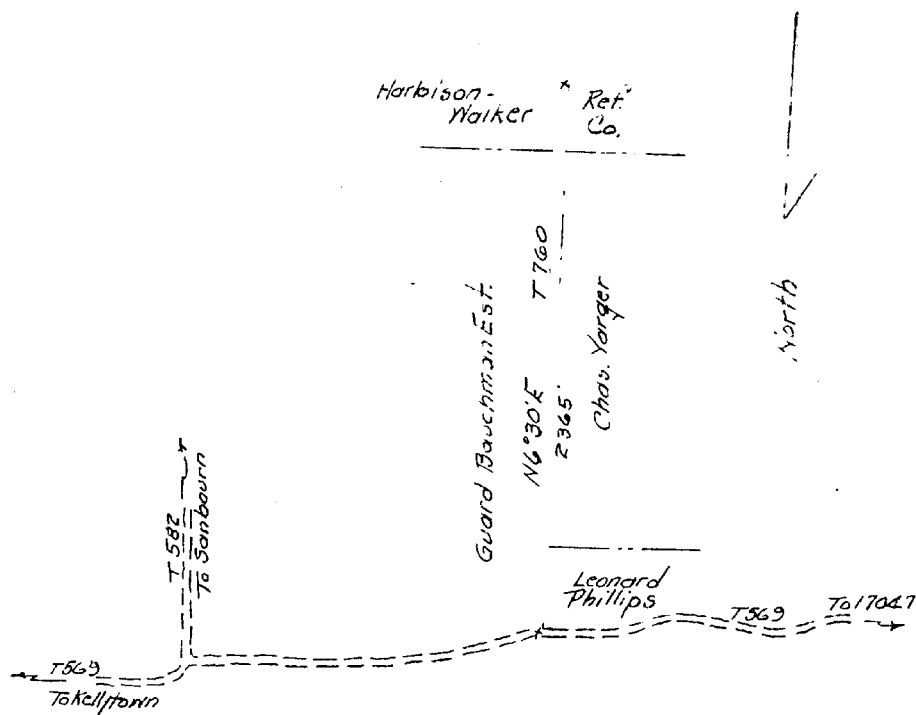
March 14, 1955  
Clearfield County Court & Quarter Sessions  
Road View Of April 27, 1955 - North Branch Township

SCALE 1" = 660'

May 3, 1955

A. A. L. RPE

①



March 14, 1955  
 Clearfield County Court of Quarter Sessions  
 Road View of April 27, 1955 - Woodrow Township, Pa.

SCALE 1" = 660'

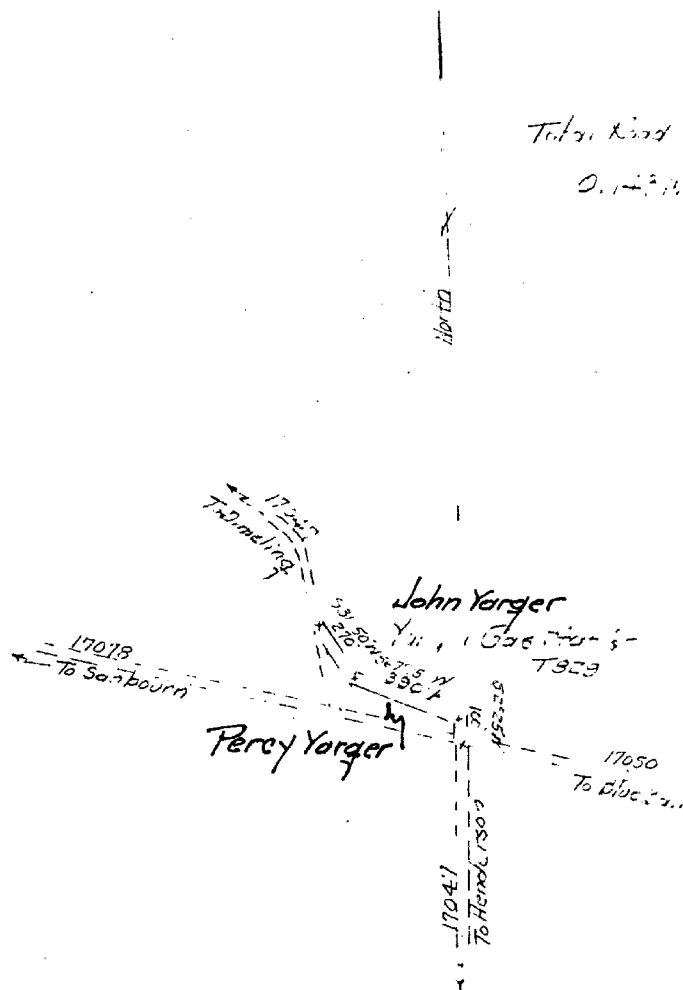
May 3, 1955

②

H. J. P. E.

Total Road 2365'

0.447 Mi.



March 14, 1955

Clearfield Co. Pa. State of Ohio

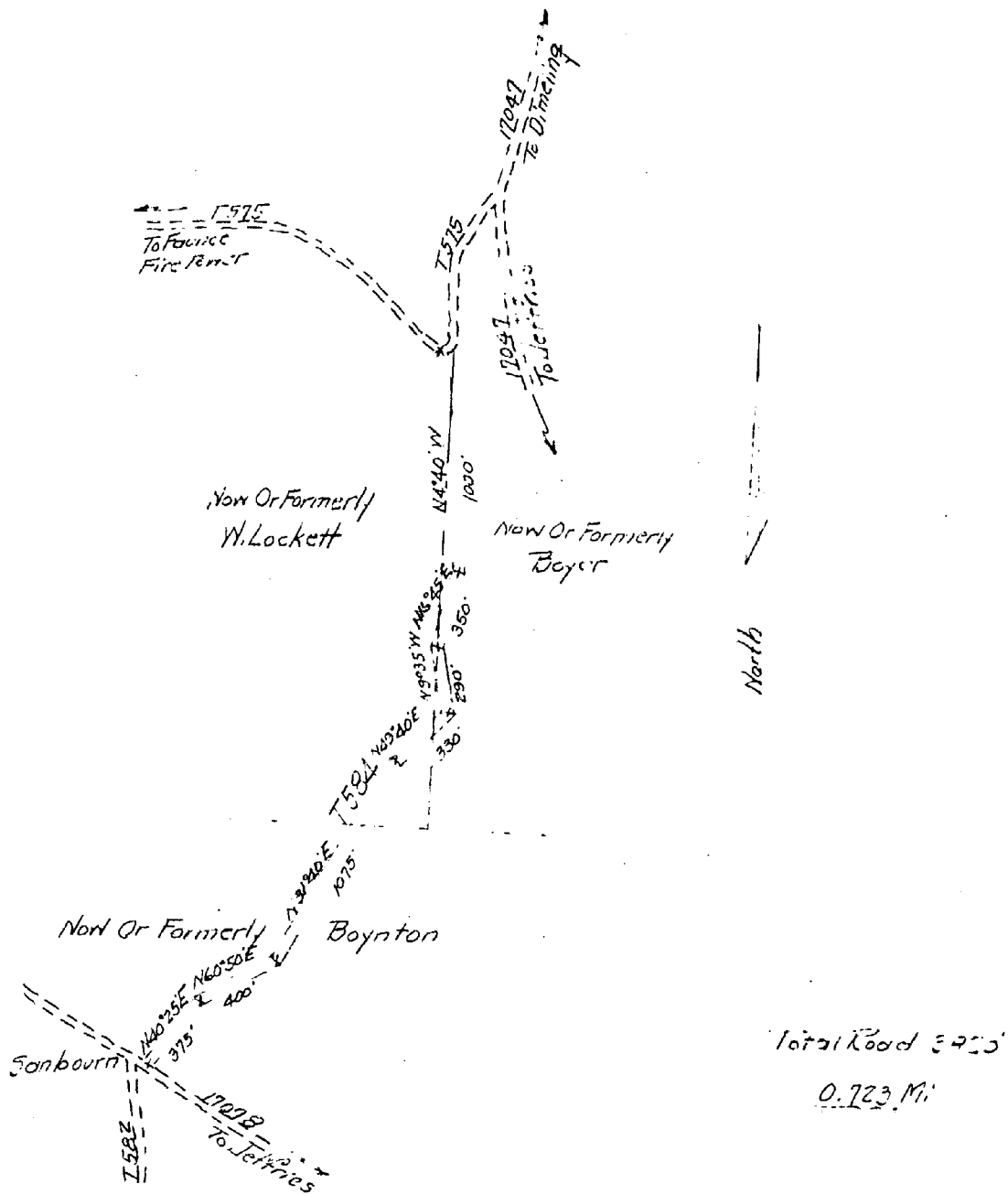
Re: ... April 12, 1955 ...

SCALE 1" = 600'

May 3, 1955

...

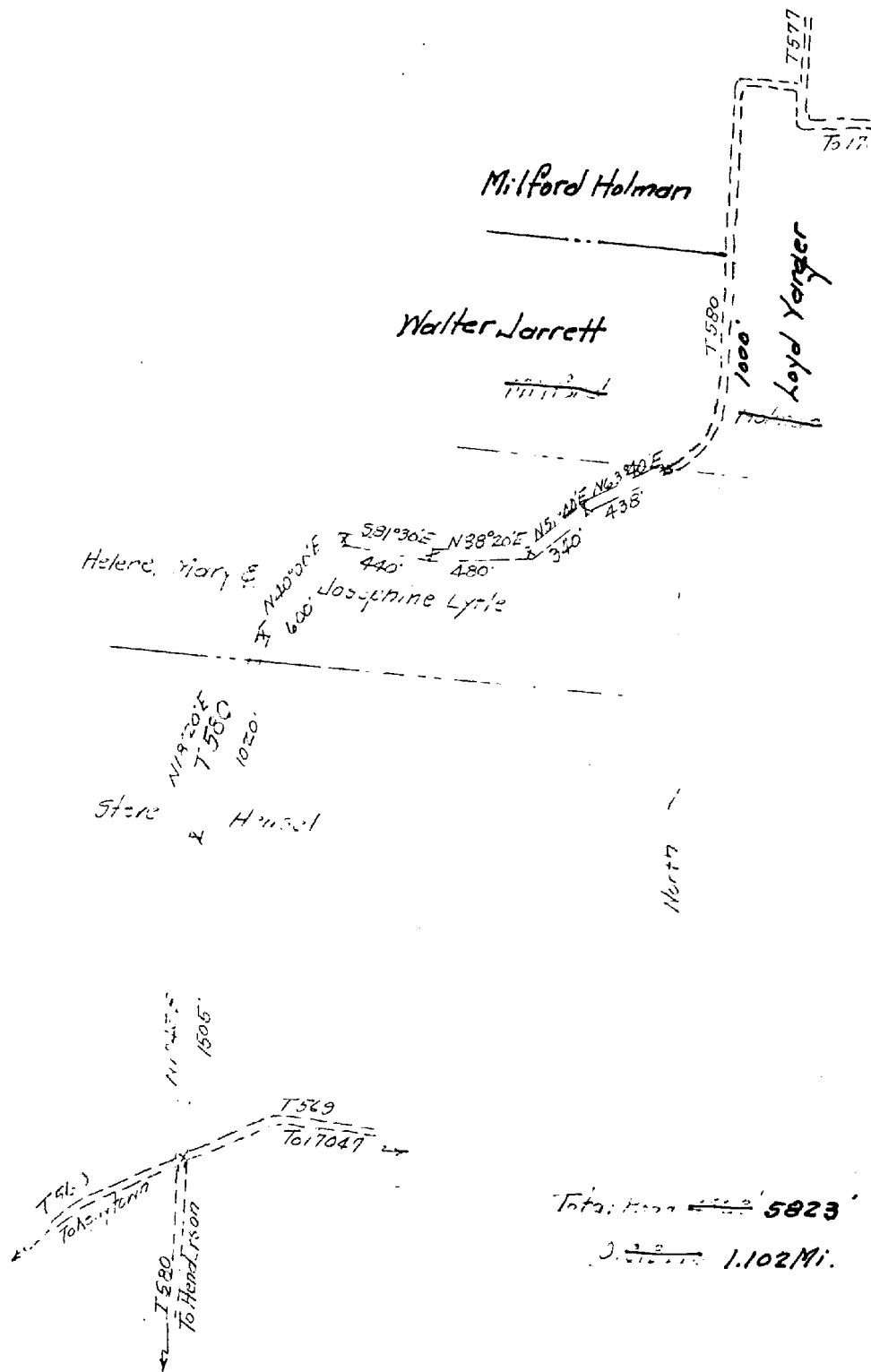




March 14, 1955  
 Clearfield County Court Of Quarter Sessions  
 Road View Of April 27, 1955, Woodward Township  
 SCALE 1"=660'

May 3, 1955

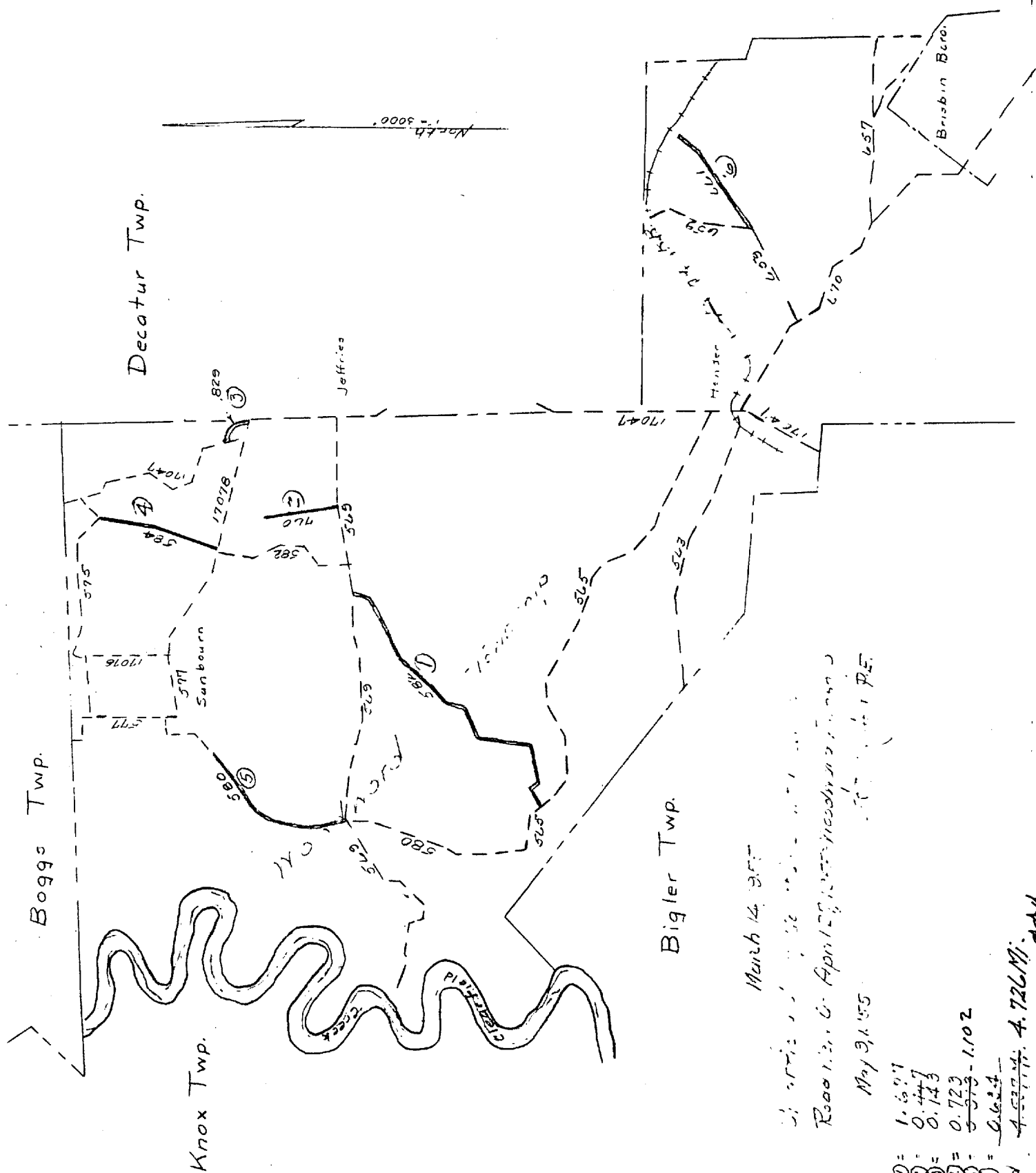
*[Signature]*



March 14, 1955  
 Clearfield County Sub C-2 Survey  
 Road View 2: April 27, 1955 - View from Road to  
 SCALE 1" = 660'  
 May 7, 1955

(5)





March 14, 1955

Read 12.0 April 12, 1955

May 31, 1955

- ① = 1.647
- ② = 0.447
- ③ = 0.143
- ④ = 0.723
- ⑤ = 0.313 - 1.102
- ⑥ = 0.624

Total Road 4.537 mi. 4.726 mi. 9014