

ROAD

DOCKET NO. 7

NUMBER

TERM

YEAR

3

Sept. SS.

1955

In Re: Laying out and opening of a
Township Road in the Township of
Karthaus, Clearfield County, Pa.

VERSUS

IN THE COURT OF QUARTER SESSIONS OF CLEARFIELD COUNTY, PENNSYLVANIA

in re: Laying out and opening :
of a Township Road in the : Number 9, September
Township of Karthaus, :
Clearfield County, : Sessions, 1955
Pennsylvania :

REPORT OF THE BOARD OF SUPERVISORS OF KARTHAUS
TOWNSHIP, CLEARFIELD COUNTY, PENNSYLVANIA

TO THE HONORABLE JOHN J. PENTZ, PRESIDENT JUDGE OF SAID COURT:

✓The board of Supervisors of Karthaus Township,
Clearfield County, Pennsylvania respectfully report as follows:

1. That the undersigned were duly elected and
qualified as Supervisors of the Township of Karthaus, Clearfield
County, Pennsylvania.

2. That the Supervisors as aforesaid, pursuant to the
provisions of the Act of 1933 P.L. 511 Sec. 1102 (a), 53 P.S.
19093 - 1102 (a), gave ten days written notice by registered
mail to Green Glenn Corporation, DuBois, R.D.#2, Pennsylvania,
and to Karthaus Estate, Harold J. Boulton and H. F. Van Valza
successor trustees c/o Boulton and Boulton, Clearfield,
Pennsylvania, they being the only known persons in interest, of
the proposed passage of an ordinance laying out and opening the
below described road and of the meeting in regard thereto; and
that further the said Supervisors caused to be posted in conspi-
cuous places on the proposed road in question, similar notices.

3. That attached to and made a part of this report
are:

(a) An affidavit of mailing and posting the afore-
said notices together with the return receipts therefrom, marked
as exhibit "A".

(b) A copy of the aforesaid notice, marked as exhibit
"B".

4. That pursuant to the notice as aforesaid, a meeting of the Karthaus Township Supervisors was held at the residence of Robert J. Potter in the Village of Karthaus, Karthaus Township, Clearfield County, Pennsylvania, on the 15th day of June, 1955 at 6:30 o'clock P.M., E.S.T., and that at this meeting the following persons were present:

Homer Stroup, Chairman of the Board of Supervisors,
Robert J. Potter, Supervisor,
Mike Kolivaski, Supervisor,
Irene Potter, Secretary of the Board of Supervisors,
and that no other person was present.

5. That at the said meeting no objection was made to the proposed laying out and opening of the said road.

6. That the road proposed to be laid out and opened is described as follows:

Being thirty-three feet in width and Beginning in Karthaus Township, Clearfield County, Pennsylvania at the point of intersection of said road with the Road leading from Karthaus Village to Dutch Hollow near the Mosquito Creek Bridge on lands of the Karthaus Estate; thence South 35 degrees West 345 feet to a post; thence South 48 degrees West 200 feet to a post; thence South 30 degrees West 200 feet to a post; thence South 24 degrees West 400 feet to a post; thence South 52 degrees West 200 feet to a post; thence South 74 degrees West 100 feet to a post; thence South 82 degrees West 200 feet to a post; thence South 69 degrees West 200 feet to a post; thence South 57 degrees West 200 feet to a post; thence South 66 degrees 30 minutes West 400 feet to a post; thence South 74 degrees West 400 feet to a post; thence South 82 degrees West 400 feet to a post; thence South 70 degrees West 200 feet to a post; thence South 62 degrees West 400 feet to a post; thence South 50 degrees West 200 feet to a post; thence South 41 degrees 30 minutes West 500 feet to a post; thence South 77 degrees West 300 feet to a post; thence South 34 degrees 30 minutes West 700 feet to a post; thence South 38 degrees West 400 feet to a post; thence South 41 degrees West 700 feet to a post; thence South 35 degrees West 200 feet to a post; thence South 23 degrees West 300 feet to a post; thence South 34 degrees West 400 feet to a post; thence South 18 degrees 30 minutes West 300 feet and ending at the Covington Township Line on the road leading to Keewaydin.

7. That attached hereto, made a part hereof and marked exhibit "C" is a copy of the proposed ordinance to lay out and open the above described Township Road.

8. That attached hereto, made a part hereof and marked exhibit "D" is a draft or survey of the road in question whereon the width of the road is fixed at thirty-three feet.

9 That there are no improvements along the line of the said road.

10. That the above described proposed Township Road, prior to the year 1929 was a Township Road, however in that year the same was vacated by the Court, copies of the proceedings in that matter being hereunto attached and marked exhibit "E".

11. That in the opinion of the undersigned Supervisors the laying out and opening of the before described road is necessary to the public convenience.

12. WHEREFORE, the undersigned Board of Road Supervisors of Karthaus Township, Clearfield County, Pennsylvania respectfully request the Court to confirm this report Ni.Si., confirmation absolute to be made by the Clerk of the Court of Quarter Sessions of Clearfield County, Pennsylvania, as of course, unless exceptions thereto are filed within thirty days of the Ni. Si. confirmation as allowed by law.

Respectfully submitted,

Karthaus Township Board
of Road Supervisors

Homer Stroup
Homer Stroup, Chairman

Robert J. Potter
Robert J. Potter, Member

Mike Kolivaski, Member

Attest:

Irene Potter
Irene Potter, Secretary

✓

EXHIBIT "A"

COMMONWEALTH OF PENNSYLVANIA:
: ss
COUNTY OF CLEARFIELD :

Irene Potter being duly sworn according to law,
deposes and says that she is the Secretary of the Karthaus
Township, Clearfield County, Pennsylvania, board of Supervisors
and that in this capacity she has caused notices, a copy of
which is hereunto attached to be mailed by registered mail,
return receipt requested, to the persons whose names appear
on the said notices and that the receipt of said notices
was acknowledged by the attached return receipts; and further
deponent says that she has caused notices to be posted in
conspicuous places along the said proposed road and that the
said notices were mailed and posted as aforesaid not less
than ten days prior to the 15th day of June, 1955.

Irene Potter
(Mrs.) Irene Potter

Sworn and subscribed to before me
this 9TH day of June, 1955.

W. K. Bolman

Justice, of the Peace.
My Commission Expires
January 1st, 1956.

EXHIBIT "B"

To:

Green Glenn Corporation
DuBois, R.D.#2, Pennsylvania

Karthauss Estate, Harold J.
Boulton and H.F. VanValza
successor trustees
c/o Boulton and Boulton
Clearfield, Pennsylvania

NOTICE

Pursuant to the Act of 1933, P.L. 103, Art. XI par. 1102 as last amended by the Act of 1953, P.L. 511 Section 1102 (a), 53 P.S. 19093 - 1102 (a), the Board of Supervisors of Karthauss Township, Clearfield County, Pennsylvania, hereby give notice to the property owners affected thereby of the proposed passage of an ordinance for the laying out and opening of a township road in the Township of Karthauss, Clearfield County, Pennsylvania, bound and described as follows:

Being thirty-three feet in width and Beginning at the point of intersection of said Road with the Road leading from Karthauss Village to Dutch Hollow near the mosquito Creek Bridge on lands of Karthauss Estate; thence South 35 degrees West 345 feet to a post; thence South 48 degrees West 200 feet to a post; thence South 30 degrees West 200 feet to a post; thence South 24 degrees West 400 feet to a post; thence South 52 degrees West 200 feet to a post; thence South 74 degrees West 100 feet to a post; thence South 82 degrees West 200 feet to a post; thence South 69 degrees West 200 feet to a post; thence South 57 degrees West 200 feet to a post; thence South 66 degrees 30 minutes West 400 feet to a post; thence South 74 degrees West 400 feet to a post; thence South 82 degrees West 400 feet to a post; thence South 70 degrees West 200 feet to a post; thence South 62 degrees West 400 feet to a post; thence South 50 degrees West 200 feet to a post; thence South 41 degrees 30 minutes West 500 feet to a post; thence South 77 degrees West 300 feet to a post; thence South 34 degrees 30 minutes West 700 feet to a post; thence South 38 degrees West 400 feet to a post; thence South 41 degrees West 700 feet to a post; thence South 35 degrees West 200 feet to a post; thence South 23 degrees West 300 feet to a post; thence South 34 degrees West 400 feet to a post; thence South 18 degrees 30 minutes West 300 feet and ending at the Covington Township Line on the road leading to Keewaydin.

A meeting will be held at the residence of Robert J. Potter in the village of Karthauss, Karthauss Township, Clearfield County, Pennsylvania, on Wednesday, June 15, 1955 at six-thirty o'clock P.M. (seven-thirty o'clock P.M. D.S.T.) when and where all parties in interest may meet and be heard and may summon and examine witnesses if they so desire.

KARTHAUSS TOWNSHIP BOARD OF SUPERVISORS

by

(Mrs.) Irene Potter, Secretary

Karthauss, Pennsylvania
June 3, 1955

Exhibit "C"

AN ORDINANCE TO LAY OUT AND OPEN A TOWNSHIP ROAD ENTIRELY WITHIN THE TOWNSHIP OF KARTHAUS, CLEARFIELD COUNTY, PENNSYLVANIA.

BE IT ORDAINED and enacted by the Supervisors of the Township of Karthaus, Clearfield County, Pennsylvania, and it is hereby ordained and enacted by the authority of the same:

SECTION 1. The following described road is hereby laid out and opened as a Township Road in the Township of Karthaus, Clearfield County, Pennsylvania:

Being thirty-three feet in width and Beginning in Karthaus Township, Clearfield County, Pennsylvania at the point of intersection of said Road with the Road leading from Karthaus Village to Dutch Hollow near the Mosquito Creek Bridge on lands of the Karthaus Estate; thence South 35 degrees West 345 feet to a post; thence South 48 degrees West 200 feet to a post; thence South 30 degrees West 200 feet to a post; thence South 24 degrees West 400 feet to a post; thence South 52 degrees West 200 feet to a post; thence South 74 degrees West 100 feet to a post; thence South 82 degrees West 200 feet to a post; thence South 69 degrees West 200 feet to a post; thence South 57 degrees West 200 feet to a post; thence South 66 degrees 30 minutes West 400 feet to a post; thence South 74 degrees West 400 feet to a post; thence South 82 degrees West 400 feet to a post; thence South 70 degrees West 200 feet to a post; thence South 62 degrees West 400 feet to a post; thence South 50 degrees West 200 feet to a post; thence South 41 degrees 30 minutes West 500 feet to a post; thence South 77 degrees West 300 feet to a post; thence South 34 degrees 30 minutes West 700 feet to a post; thence South 38 degrees West 400 feet to a post; thence South 41 degrees West 700 feet to a post; thence South 35 degrees West 200 feet to a post; thence South 23 degrees West 300 feet to a post; thence South 34 degrees West 400 feet to a post; thence South 18 degrees 30 minutes West 300 feet and ending at the Covington Township Line on the road leading to Keewaydin.

SECTION 2. This Ordinance shall become and is hereby in effect upon the date hereof.

ORDAINED AND ENACTED this ____ day of _____
_____, 1955.

KARTHAUS TOWNSHIP BOARD OF SUPERVISORS

by _____
Chairman

Attest:

Secretary

31° 30' W
100 feet

S 23° W
400'

S 41° 22' E 385' M
100 feet

GREEN GLENN CORPORATION
S 34° 21' E 385' M
S 34° 21' E 400' M
S 34° 21' E 400' M
S 34° 21' E 400' M

Covington Tap

Up Road to R. K. ...

IN THE COURT OF QUARTER SESSIONS OF CLEARFIELD COUNTY, PA.

To Hon. A. R. Chase, President-Judge of said Court.

The petition of the undersigned, citizens and tax payers of the Township of Karthaus, in said County, respectfully represents:

FIRST, That a public road has long since been laid out and opened beginning at a point about 200 feet southeast of the Creek Bridge on the road leading from Karthaus to Dutch Hollow and extending in a southwesterly direction about two miles to the Covington Township line.

SECOND. That said road has now become useless, inconvenient and burdensome to the Township.

THIRD. That there is a large mileage of public roads in the Township of Karthaus, and owing to the financial condition of said township the Supervisors thereof are unable to keep and maintain all of said roads in a reasonably safe condition.

Your petitioners, therefore, pray the Court that the said road may be vacated agreeable to the Act of the General Assembly in such case made and provided. And they will ever pray, etc.

J. A. Canterst, Supervisor

R. R. Rauch, Supervisor

W. E. Tyler

W. L. Murphy

C. H. McGarin

J. J. Briel

J. L. Moore

Hefred Rolley

I. S. Flegal

S. P. Rauch

J. C. Zindel

Samuel Rees

James Maney

EXHIBIT "E"

State of Pennsylvania, :
County of Clearfield, : SS:

Frank A. Coudriet, one of the petitioners above named, being duly sworn according to law deposes and says that he is one of the Supervisors of the Township of Karthaus, in the County of Clearfield, and State of Pennsylvania, and that the facts set forth in the foregoing petition are true and correct to the best of his knowledge and belief.

J. A. Canteret

Sworn and subscribed to before
me this day of December,
A. D. 1928.

Jane D. Shope

Commission Expires at end of
next Session of Senate.

CLEARFIELD COUNTY, SS.:

At a Court of Quarter Sessions of the Peace of the County of Clearfield, Pa., held at Clearfield, Pa., in and for said County, on the 27th day of December in the year of our Lord, one thousand nine hundred and twenty eight.

By the Honorable A. R. Chase, President Judge of said Court: Upon the petition of sundry inhabitants of the Township of Karthaus, in the County aforesaid setting forth that.....

a public road has long since been laid out and opened beginning at a point about 200 feet southeast of the Creek Bridge on the road leading from Karthaus to Dutch Hollow and extending in a southwesterly direction about two miles to the Covington Township line.

That said road has now become useless, inconvenient and burdensome to the township

and, therefore, praying the Court to appoint proper persons to view and vacate said road between the points mentioned, whereupon the said Court, upon due consideration had of the premises, do order and appoint from and among the County Board of Viewers John Scollins,

Esq., Edward Billotte and Jesse E. Dale who have been duly appointed by the said Court on the County Board of Viewers, and filed their oaths of office in the office of the Court of Common Pleas of the County aforesaid, as required by law and are, therefore, duly qualified to perform the duties of their appointment, with impartiality and according to the best of their judgment; are to view the said road, and after having viewed the same, if they, or a majority of them, do agree that there is no necessity for said road, they shall proceed to vacate the same as agreeably to the desire of the petitioners as may be, and make report thereof to the next Court of Quarter Sessions to be held in and for said County, stating particularly whether there is any necessity for said road, or whether the same should be vacated; and the reason why, together with a plot, or draft, thereof showing the courses and distances with reference to the improvements through which said road passes.

And in case the viewers afore said shall decide in favor of vacating said road, they shall obtain from the persons through whose lands the said road passes, or otherwise affected, or damaged, by the vacating of said road, releases from whatever damage they may sustain by the vacation of said road; and in case the owners of such lands, or persons affected, thereby refuse to release their claim to damages, the said Viewers shall assess the same, taking into consideration the advantages, as well as the disadvantages, arising from the vacation of said road; and make report of such assessment; which report they shall in like manner transmit to the next Court of Quarter Sessions, with the draft, or plot, aforesaid. In which said reports they shall state that they have been sworn, or affirmed, according to law, and that due and legal notice was given of the time when and the place where they would meet, to view said road and the time and place of hearing.

By order of the Court.

Geo. W. Ralston

Clerk.

RETURN OF VIEWERS.

TO THE HONORABLE THE JUDGE OF QUARTER SESSIONS OF THE PEACE, IN AND FOR THE
COUNTY OF CLEARFIELD, PA.

We, the undersigned Viewers, duly appointed by your Honorable Court by the foregoing order, from and among the County Board of Viewers who have been duly appointed by your Honorable Court and have filed their oaths of office in the Court of Common Pleas of Clearfield County, beg leave to report as follows:

That notice of the time of the view and of the hearing day was duly served according to law upon the Commissioners of Clearfield County, and the Board of Supervis-

ors of the Township of Karthaus, and that three notices thereof were posted along the route of the said road to be vacated, that the said view would be held on the 22nd day of January, A.D, 1929, and that the public hearing, as required by the Act of Assembly, and the Rules of Court, would be held in the Arbitration Room in the Court House in Clearfield, Pa., on the 1st day of February A.D., 1929, at 10 o'clock A.M., and that said Viewers, appointed by the said order, viewed the road desired to be vacated, and that there were present at the view: John Coudriet and Raymond Raugh, Supervisor,

parties interested, either in favor of or against vacating said road. And that the aforesaid hearing was held in the Arbitration Room in the Court House in Clearfield, Pa., on the 1st day of February, A. D. 1929, when the parties interested in the said road were in attendance: Raymond Raugh, Supervisor of Karthaus Township, with him John M. Urey, Esq., Attorney for the Board of Supervisors; Raymond Raugh, sworn, examined and cross-examined by counsel and your Board

And that after the view and hearing above mentioned, the undersigned Viewers do agree that said road has , become useless, inconvenient and burdensome, to wit: Beginning at the point of intersection of said Road with the Road leading from Karthaus Village to Dutch Hollow near the Mosquito Creek Bridge on lands of Karthaus Estate: thence South 35 degrees West 345 feet to a post; thence South 48 degrees West 200 feet to a post; thence South 30 degrees West 200 feet to a post; thence South 24 degrees West 400 feet to a post; thence South 52 degrees West 200 feet to a post; thence South 74 degrees West 100 feet to a post; thence South 82 degrees West 200 feet to a post; thence South 69 degrees West 200 feet to a post; thence South 57 degrees West 200 feet to a post; thence South 66 degrees 30 minutes West 400 feet to a post; thence South 74 degrees West 400 feet to a post; thence South 82 degrees West 400 feet to a post; thence South 70 degrees West 200 feet to a post; thence South 62 degrees West 400 feet to a post; thence South 50 degrees West 200 feet to a post; thence South 41 degrees 30 minutes West 500 feet to a post; thence South 77 degrees West 300 feet to a post; thence South 34 degrees 30 minutes West 700 feet to a post; thence South 38 degrees West 400 feet to a post; thence South 41 degrees West 700 feet to a post; thence South 35 degrees West 200 feet to a post; thence South 23 degrees West 300 feet to a post; thence South 34 degrees West 400 feet to a post; thence South 18 degrees 30 minutes West 300 feet and ending at the Covington Township Line on the road leading to Keewaydin.

To:- The Commissioners of Clearfield County, Pennsylvania:-

You are hereby notified that the undersigned viewers, appointed by the Court of Quarter Sessions of Clearfield County to No. 1, February Sessions, 1929, to view and vacate a public road which has long since been laid out and opened in Karthaus Township, beginning at a point about 200 feet southeast of the Creek Bridge on the road leading from Karthaus to Dutch Hollow and extending in a southwesterly direction about two miles to the Covington Township Line, in Karthaus Township, in the County aforesaid, will meet at the Creek Bridge in said Township on Tuesday, the 22nd day of January, A. D. 1929 at 1:00 o'clock P. M., to attend to the duties assigned them: all parties interested will take notice.

And that the public hearing as required by Act of Assembly and Rules of Court to be held by the viewers before the filing of their report in Court, in order to give all parties interested in the said road an opportunity to be heard, will be held in the Arbitration Room in the Court House in Clearfield on Friday, the 1st day of February, A. D. 1929 at ten (10:00) o'clock A. M., or as soon thereafter as counsel can be heard, at which time and place all parties interested may attend and be heard.

John Scollins

Edward Billotte

Jesse E. Dale

Viewers

Dated, January 3rd, 1929.

Clearfield County, SS:

Service of the above notice is hereby accepted for the Commissioners of Clearfield County, this 8th day of January, A.D. 1929.

L. C. Norris

Clerk

To:- D. F. Moore, Frank A. Couteret and Raymond Rauch, Supervisors
of Karthaus Township, Clearfield County, Pennsylvania:-

You are hereby notified that the undersigned viewers,
appointed by the Court of Quarter Sessions of Clearfield County to No. 1,
February Sessions, 1929, to view and vacate a public road which has long
since been laid out and opened in Karthaus Township, beginning at a point
about 200 feet southeast of the Creek Bridge on the road leading from
Karthaus to Dutch Hollow and extending in a southwesterly direction about
two miles to the Covington Township line, in Karthaus Township, in the County
aforesaid, will meet at the Creek Bridge in said Township on Tuesday, the
22nd day of January, A. D. 1929 at 1:00 o'clock P. M., to attend to the
duties assigned them: all parties interested will take notice.

And that the public hearing as required by Act of Assembly
and Rules of Court to be held by the viewers before the filing of their
report in Court, in order to give all parties interested in the said road an
opportunity to be heard, will be held in the Arbitration Room in the Court
House in Clearfield on Friday, the 1st day of February, A. D. 1929 at ten
(10:00) o'clock A.M., or as soon thereafter as counsel can be heard, at
which time and place all parties interested may attend and be heard.

John Scollins

Edward Billotte

Jesse E. Dale

Viewers

Dated, January 3rd, 1929.

Karthaus, Pa.
Jan. 5, 1929.

I hereby accept service and waive personal service of this notice for;
D. T. Moore, Frank A. Couteret, and Raymond Rauch, Supervisors of the Twp.
of Karthaus, Clearfield County, Pennsylvania.

Jas. F. Rolley
Secretary, Board of Supervisors,
Karthaus, Twp. Road District.

That the said Road has long passed into disuse, is of steep and excessive grades and dangerous to public travel and along unseated and uninhabited territory, and therefore recommended for vacation.

and that a plan, or draft, of said road to be vacated showing the courses and distances, and over whose property the said road passes, is hereto attached and made a part hereof.

The undersigned Viewers further report that they endeavored to procure from all parties affected by the vacation of said road, or over whose properties said road passes, or in any way damaged by the vacating of said road, a release in writing of all claims to damages that may arise from the vacation thereof, and that they procured such release from: _____

And that the following persons having, in the opinion of the Viewers, been damaged by the vacation of said road, and having refused to release the damages to which they may be respectively entitled to by reason of the vacation, and closing up of the said road, we, the undersigned Viewers, after having considered the advantages to be derived to them, do assess them damages and make report thereof, as follows: _____

No damages claimed or assessed.

and we herewith return releases obtained, and copy of the notices.

Witness our hands and seals this 5th day of April, A.D. 1929

John Scollins (SEAL)

E.D. Billotte (SEAL)

Jesse E. Dale (SEAL)
Viewers.


IN THE COURT OF QUARTER SESSIONS OF CLEARFIELD COUNTY, PENNSYLVANIA


In re: Laying out and opening :
of a Township Road in the: Number , September
Township of Karthaus, :
Clearfield County, : Sessions, 1955
Pennsylvania :

DECREE

✓ AND NOW, this 17 day of June 1955, the
foregoing report of the Board of Supervisors of the Township
of Karthaus, Clearfield County, Pennsylvania, having been
submitted to the Court, and the same having been found regular
and according to law, the report as aforesaid is hereby
Confirmed Ni. Si., the Clerk of Courts to enter upon the record
an Absolute Confirmation thereof upon the expiration of thirty
days from the date of this Decree unless exceptions are filed
as allowed by law.

By the Court,


P.J.

IN THE COURT OF QUARTER SESSIONS OF CLEARFIELD COUNTY PENNSYLVANIA No. <u>3</u> September SS. 1955	
In re: Laying out and opening of a township Road in the township of Kertaus, Clear- field County, Pennsylvania	
REPORT OF THE BOARD OF SUPERVISORS	
<div style="text-align: center;">  JUN 27 1955 MR. T. HACHEMY CLERK </div> <div style="text-align: right;"> JOSEPH A. DAGUE ATTORNEY AT LAW CLEARFIELD, PENNSYLVANIA COUNTY NATIONAL BANK BUILDING </div>	

400 By atty

Now, July 28, 1955, Thirty days having elapsed and
 no exceptions or objections having been filed to
 within proceedings, same is confirmed absolute.

Wm. V. Dalgenty
 Clerk of Courts.

July 28, 1955, One copy cert. to
 Dept. of Highways, Clearfield, Pa.

P U B L I C N O T I C E

Pursuant to the Act of 1933, P.L. 103 as ammended, the Board of Supervisors of Karthaus Township, at a meeting held on the 28th day of July, 1955, ordained and enacted an ordinance laying out and opening as a Township Road in the township of Karthaus the following described road:

Being thirty-three feet in width and Beginning in Karthaus Township, Clearfield County, Pennsylvania at the point of intersection of said Road with the Road leading from Karthaus Village to Dutch Hollow near the Mosquito Creek Bridge on lands of the Karthaus Estate; thence South 35 degrees West 345 feet to a post; thence South 48 degrees West 200 feet to a post; thence South 30 degrees West 200 feet to a post; thence South 24 degrees West 400 feet to a post; thence South 52 degrees West 200 feet to a post; thence South 74 degrees West 100 feet to a post; thence South 82 degrees West 200 feet to a post; thence South 69 degrees West 200 feet to a post; thence South 57 degrees West 200 feet to a post; thence South 66 degrees 30 minutes West 400 feet to a post; thence South 74 degrees West 400 feet to a post; thence South 82 degrees West 400 feet to a post; thence South 70 degrees West 200 feet to a post; thence South 62 degrees West 400 feet to a post; thence South 50 degrees West 200 feet to a post; thence South 41 degrees 30 minutes West 500 feet to a post; thence South 77 degrees West 300 feet to a post; thence South 34 degrees 30 minutes West 700 feet to a post; thence South 38 degrees West 400 feet to a post; thence South 41 degrees West 700 feet to a post; thence South 35 degrees West 200 feet to a post; thence South 23 degrees West 300 feet to a post; thence South 34 degrees West 400 feet to a post; thence South 18 degrees 30 minutes West 300 feet and ending at the Covington Township Line on the road leading to Keewaydin.

The said Ordinance became effective as of the date of its passage and is numbered as Ordinance 7 of Karthaus Township.

BOARD OF SUPERVISORS OF KARTHAUS
TOWNSHIP CLEARFIELD COUNTY, PENNA.

COMMONWEALTH OF PENNSYLVANIA:

: ss

COUNTY OF CLEARFIELD :


Before me the undersigned officer personally appeared Irene Potter, who being duly sworn according to law, deposes and says;

that as Secretary of the Board of Supervisors of Karthaus Township, Clearfield County, Pennsylvania she has caused notices as above set forth to be posted in conspicuous places along the line of the road laid out and opened by the ordinance mentioned in said notice and that the said notice or handbills were posted as aforesaid within ten days subsequent to the passage of the said ordinance.


(Mrs.) Irene Potter

Sworn to and subscribed

before me this 30 day of July, 1955


My Comm. exp. June 1-1958

#5 Oct 4th 1958

P U B L I C N O T I C E

Pursuant to the Act of 1933, P.L. 103 as ammended, the Board of Supervisors of Karthaus Township, at a meeting held on the 28th day of July, 1955, ordained and enacted an ordinance laying out and opening as a Township Road in the Township of Karthaus the following described road:

Being thirty-three feet in width and Beginning in Karthaus Township, Clearfield County, Pennsylvania at the point of intersection of said Road with the Road leading from Karthaus Village to Dutch Hollow near the Mosquito Creek Bridge on lands of the Karthaus Estate; thence South 35 degrees West 345 feet to a post; thence South 48 degrees West 200 feet to a post; thence South 30 degrees West 200 feet to a post; thence South 24 degrees West 400 feet to a post; thence South 52 degrees West 200 feet to a post; thence South 74 degrees West 100 feet to a post; thence South 82 degrees West 200 feet to a post; thence South 69 degrees West 200 feet to a post; thence South 57 degrees West 200 feet to a post; thence South 66 degrees 30 minutes West 400 feet to a post; thence South 74 degrees West 400 feet to a post; thence South 82 degrees West 400 feet to a post; thence South 70 degrees West 200 feet to a post; thence South 62 degrees West 400 feet to a post; thence South 50 degrees West 200 feet to a post; thence South 41 degrees 30 minutes West 500 feet to a post; thence South 77 degrees West 300 feet to a post; thence South 34 degrees 30 minutes West 700 feet to a post; thence South 38 degrees West 400 feet to a post; thence South 41 degrees West 700 feet to a post; thence South 35 degrees West 200 feet to a post; thence South 23 degrees West 300 feet to a post; thence South 34 degrees West 400 feet to a post; thence South 18 degrees 30 minutes West 300 feet and ending at the Covington Township Line on the road leading to Keewaydin.

The said Ordinance became effective as of the date of its passage and is numbered as Ordinance 7 of Karthaus Township.

BOARD OF SUPERVISORS OF KARTHAUS
TOWNSHIP CLEARFIELD COUNTY, PENNA.

COMMONWEALTH OF PENNSYLVANIA:

: ss

COUNTY OF CLEARFIELD

:

Before me the undersigned officer personally appeared Irene Potter, who being duly sworn according to law, deposes and says;

That as Secretary of the Board of Supervisors of Karthaus Township, Clearfield County, Pennsylvania she has caused notices as above set forth to be posted in conspicuous places along the line of the road laid out and opened by the ordinance mentioned in said notice and that the said notice or handbills were posted as aforesaid within ten days subsequent to the passage of the said ordinance.

Irene Potter
(Mrs.) Irene Potter

Sworn to and subscribed

before me this ~~30~~ day of July, 1955

W. B. Brown J. P.
Notary Public Clearfield Co. Pa. 1955