

ROAD  
DOCKET NO. 7

NUMBER	TERM	YEAR
5	Sept. SS.	1955

An Ordinance by the Supervisors of

Jordan Township to Vacate Seven  
Pieces under Act of 1933.

**VERSUS**

\_\_\_\_\_

\_\_\_\_\_

\_\_\_\_\_

## REPORT OF HEARING

Hearing of the Jordan Township Supervisors being duly held May 20, 1955, at 7:00 o'clock P. M. Eastern Daylight Time to consider the vacation of Seven (7) portions of Township Road described in the Ordinance and marked in red on the map, both being attached to and made a part of this Report. At time and place of hearing no witnesses appeared, although all property owners abutting the sections of road to be vacated had received due notice of hearing. The hearing was then closed with the Supervisors to take action as a result of the Hearing at their next regular meeting to be held June 6, 1955. At the regular meeting of the Board of Supervisors held June 6, 1955 it was determined that the vacation of the Seven described sections of Township Road were necessary in the best interests of the public and for the public convenience. Ordinance No. 3 was therefore passed June 6, 1955, providing for the vacation of said sections of road.

Therefore it was duly reported as a result of the hearing aforesaid the Supervisors have acted to vacate the described sections of road and the same will be vacated unless exceptions are filed to this Report within Thirty (30) days of the date of the filing of this Report with the Clerk of the Court of Quarter Sessions, Clearfield County, Pennsylvania.

Blay Hummers

Thomas Bishop

Thomas Jordan

NOTICE OF HEARING

TO WHOM IT MAY CONCERN:

All persons to whom these presents may come take notice that the Jordan Township Supervisors will hold a hearing under Act of May 1, 1933, Article XI, Section 1101, as amended, at which time citizens of Jordan Township may appear and be heard as to the vacation of the following portions of township roads:

1. TR 421. Beginning at the intersection of State Legislature route number 205 and township route 421; thence on township route 421 in a North-Easterly direction to the intersection of township route 421 and township route 428. A distance of .2 of a mile.
2. TR 422. Beginning at the intersection of township route 422 and the Chest Township line; thence in a North-Easterly direction on township route 422 to the May Summit Bridge. A distance of .2 of a mile.
3. TR 423. Beginning at the intersection of township route 423 with the Ferguson Township line; thence in a North-Easterly and Easterly direction on township route 423 to the intersection of township route 423 and State Legislature route 17022. A distance of .4 of a mile.
4. TR 426. Beginning at the intersection of township route 426 and State Legislature route 17024; thence in a Northerly direction on township route 426 to the intersection of township route 426 and township route 768, A distance of .6 of a mile.
5. TR 428. Beginning at the intersection of township route 428 and township route 421 at the property of the Jordan Coal Company; thence in a Northerly direction on township route 428 to intersection of township route 428 and township route 421. A distance of .5 of a mile.
6. TR 428. Beginning at the intersection of township route 428 and the Knox Township line; thence in a North-Easterly and South-Westerly and Southerly direction on township route 428. A distance of .7 of a mile.
7. TR 822. Beginning at the intersection of township route 822 and State Legislature route 17024; thence in a South-Easterly and Easterly direction to the intersection of township route 422 and State Legislature route 17024. A distance of .3 of a mile.

Said meeting will be held at 6 PM O'Clock, Eastern

Standard Time at Russenville Pa on the 20<sup>th</sup>  
day of May, 1955, and all persons desiring  
to be heard should then be present.

JORDAN TOWNSHIP SUPERVISORS

Blay Summers  
Thomas Bishop

We, the undersigned, hereby acknowledge receipt of  
notice of the above hearing more than 10 days in advance of the  
date of said hearing.

Carl L. ...  
Ken Morris Lintus (SEAL)  
Joseph T. Johnston (SEAL)  
Louise K. Keener (SEAL)  
Harold P. ... (SEAL)  
\_\_\_\_ (SEAL)  
\_\_\_\_ (SEAL)  
\_\_\_\_ (SEAL)  
\_\_\_\_ (SEAL)  
\_\_\_\_ (SEAL)  
\_\_\_\_ (SEAL)

Form 3811  
Rev. 1-4-40

## RETURN RECEIPT

Received from the Postmaster the Registered or Insured Article, the original number of which appears on the face of this Card.

1 \_\_\_\_\_  
(Signature or name of addressee)

Form 3811  
Rev. 1-4-40

## RETURN RECEIPT

Received from the Postmaster the Registered or Insured Article, the original number of which appears on the face of this Card.

1 \_\_\_\_\_  
Farmers & Merchants Bank  
CHERRY TREE, PENNA.  
(Signature or name of addressee)

2 \_\_\_\_\_  
(Signature of addressee's agent—Agent should enter addressee's name on line ONE above)

Date of delivery MAY 6 1945, 194

U. S. GOVERNMENT PRINTING OFFICE 16-12421

Form 3811  
Rev. 1-4-40

## RETURN RECEIPT

Received from the Postmaster the Registered or Insured Article, the original number of which appears on the face of this Card.

1 \_\_\_\_\_  
(Signature or name of addressee)

2 \_\_\_\_\_  
(Signature of addressee's agent—Agent should enter addressee's name on line ONE above)

Date of delivery 5/7, 194

U. S. GOVERNMENT PRINTING OFFICE 16-12421

RELEASE

We, the undersigned, being owners of property traversed by or abutting the sections of township road hereinafter described do hereby release and surrender to the township of Jordan and the board of supervisors of same any and all claims to damages occasion by the said township vacating any of the hereinafter described portions of road and do hereby acknowledge having received notice of the hearing held on the above matter and do agree that the vacation of the said portions of road traversing or abutting our property is necessary for the public convenience.

1. TR 421. Beginning at the intersection of State Legislature Route Number 205 and township route 421; thence on township route 421 in a North-Easterly direction to the intersection of township route 421 and township route 428. A distance of 0.2 of a mile.
2. TR 422. Beginning at the intersection of township route 422 and the Chest Township line; thence in a North-Easterly direction on township route 422 to the May Summit Bridge. A distance of 0.2 of a mile.
3. TR 423. Beginning at the intersection of township route 423 with the Ferguson Township line; thence in a North-Easterly and Easterly direction on township route 423 to the intersection of township route 423 and State Legislature route 17022. A distance of 0.4 of a mile.
4. TR 426. Beginning at the intersection of township route 426 and State Legislature route 17024; thence in a Northerly direction on township route 426 to the intersection of township route 426 and township route 768. A distance of 0.6 of a mile.
5. TR 428. Beginning at the intersection of township route 428 and township route 421 at the property of the Jordan Coal Company; thence in a Northerly direction on township route 428 to intersection of township route 428 and township route 421. A distance of 0.5 of a mile.
6. TR 428. Beginning at the intersection of township route 428 and the Knox Township line; thence in a North-Easterly and South-Westerly and Southerly direction on township route 428. A distance of 0.7 of a mile.

7. To R22. Beginning at the intersection of township route 122 and State Legislature route 17024; thence in a South-Easterly and Easterly direction to the intersection of township route 122 and State Legislature route 17024. A distance of 0.3 of a mile.

In witness whereof, we have hereunto set our hands and seals this 4 day of May, 1955, intending to be legally bound thereby.

Don McKeelhen (SAL)

Harold P. Lindquist <sup>M.D. Schaefer</sup> (SAL) <sup>at</sup>

Barney Finberg (SAL)

\_\_\_\_ (SAL)

\_\_\_\_ (SAL)

\_\_\_\_ (SAL)

\_\_\_\_ (SAL)

\_\_\_\_ (SAL)

\_\_\_\_ (SAL)

ORDINANCE NO. 3

AN ORDINANCE VACATING CERTAIN TOWNSHIP  
ROADS IN JORDAN TOWNSHIP, CLEARFIELD  
COUNTY, PENNSYLVANIA.

---

WHEREAS, the Supervisors of Jordan Township, Clearfield County, Pennsylvania, of their own motion, felt it desirable to vacate certain portions of Township Road hereinafter listed, and

WHEREAS, a hearing on such vacations was set for May 20, 1955, at 7:00 o'clock p.m. Eastern Daylight Time, and the abutting owners were given notice of such hearing by personal service of said notice or by service of said notice by registered mail, and

WHEREAS, hearing having been held, it was determined that the said roads had become burdensome and unnecessary, and

WHEREAS, report of this hearing is to be filed in the Court of Quarter Sessions together with the action taken thereon, all in accordance with the Act of May 1, 1933, Article XI, Section 1101, as amended, and

WHEREAS, a Motion having been put before the Supervisors to vacate the roads hereinafter described, and

WHEREAS, the said Motion was passed with the following votes:

Clay Summers	-	Yes
Thomas Bishop	-	Yes
Thomas Irvin	-	Yes

NOW THEREFORE BE IT ORDAINED AND ENACTED BY  
THE SUPERVISORS OF JORDAN TOWNSHIP AS FOLLOWS:

SECTION I.

THAT, by virtue of the authority of the Act of May 1, 1933, Article XI, Section 1101, as amended, all the following described roads or sections of roads should be and are hereby vacated:

1. TR 421. Beginning at the intersection of State Legislature route number 205 and township route 421; thence on township route 421 in a North-Easterly direction to the intersection of township route 421 and township route 428. A distance of .2 of a mile.



2. TR 422. Beginning at the intersection of township route 422 and the Chest Township line; thence in a North-Easterly direction on township route 422 to the May Summit Bridge. A distance of .2 of a mile.
3. TR 423. Beginning at the intersection of township route 423 with the Ferguson Township line; thence in a North-Easterly and Easterly direction on township route 423 to the intersection of township route 423 and State Legislature route 17022. A distance of .4 of a mile.
4. TR 426. Beginning at the intersection of township route 426 and State Legislature route 17024; thence in a Northerly direction on township route 426 to the intersection of township route 426 and township route 768, A distance of .6 of a mile.
5. TR 428. Beginning at the intersection of township route 428 and township route 421 at the property of the Jordan Coal Company; thence in a Northerly direction on township route 428 to intersection of township route 428 and township route 421. A distance of .5 of a mile.
6. TR 428. Beginning at the intersection of township route 428 and the Knox Township line; thence in a North-Easterly and South-Westerly and Southerly direction on township route 428. A distance of .7 of a mile.
7. TR 822. Beginning at the intersection of township route 822 and State Legislature route 17024; thence in a South-Easterly and Easterly direction to the intersection of township route 422 and State Legislature route 17024. A distance of .3 of a mile.

## SECTION 2.

Notice of the adoption of this ordinance shall be given within ten (10) days thereafter by handbills posted in conspicuous places along the line of the said roads or sections of roads, such handbills to state the fact of the passage of this ordinance and the date thereof.

Passed this 6<sup>th</sup>  
day of May, 1955.

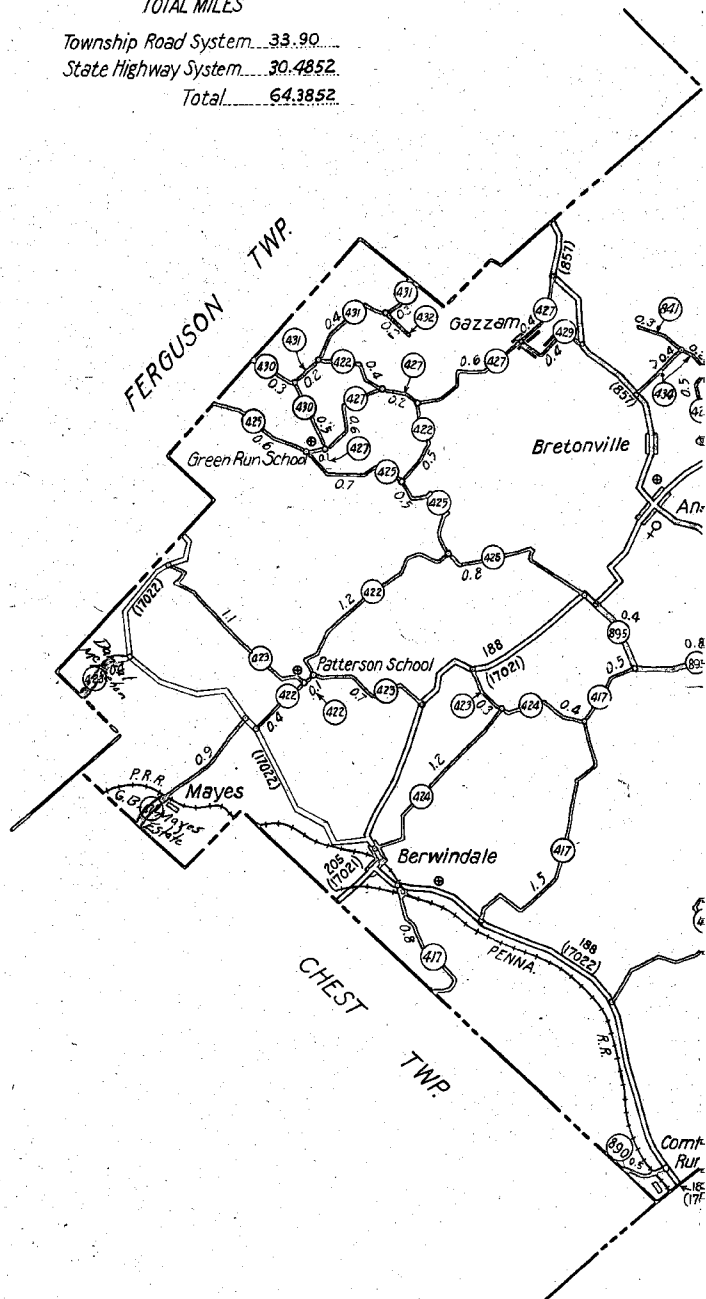
JORDAN TOWNSHIP SUPERVISORS

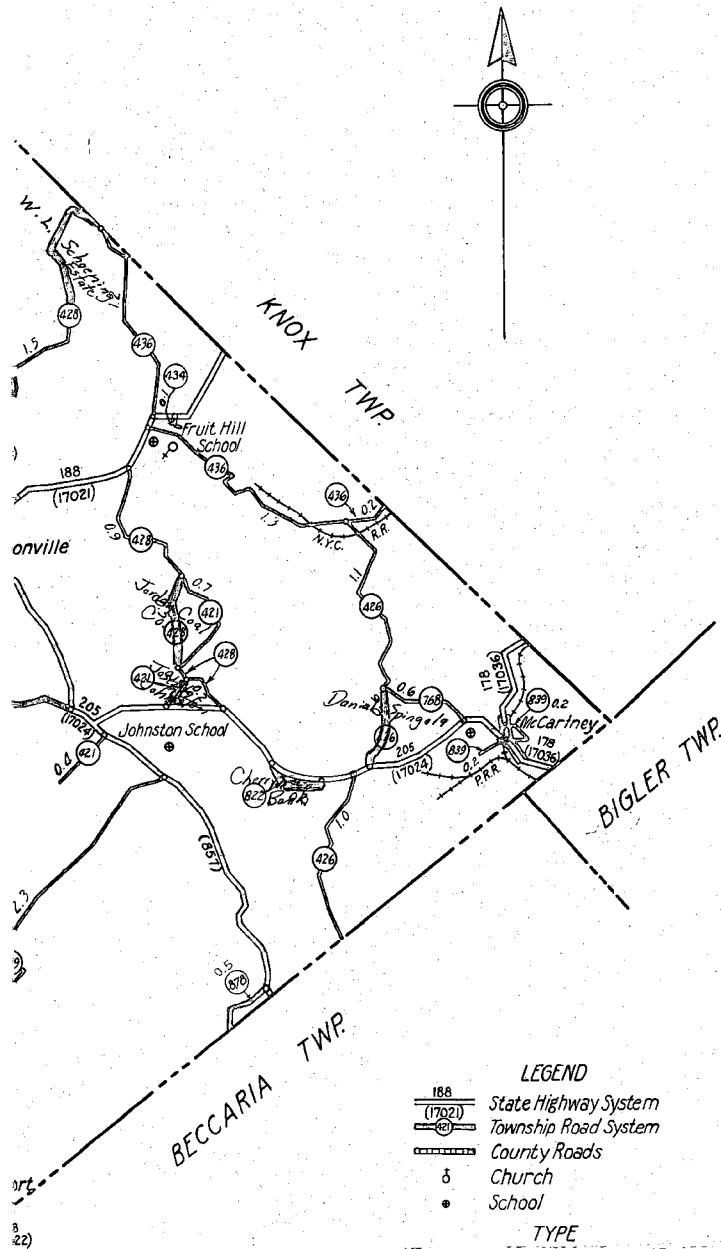
Certified to be a true and  
exact copy of Ordinance No.  
3, duly passed by the  
Supervisors of Jordan Town-  
ship at the 6 day  
of May, 1955.

Ray Summers  
Thomas Bishop  
Thomas H. Irwin

Thomas H. Irwin  
Thomas, Irwin, Secretary

TOTAL MILES  
 Township Road System...33.90  
 State Highway System...30.4852  
 Total...64.3852





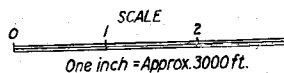
# LEGEND

- 188 State Highway System
- (17021) Township Road System
- County Roads
- Church
- School

## TYPE

- unimproved
- Stone Road
- Bituminous Macadam
- Concrete, Brick
- Area Vacated

## TOWNSHIP ROAD MAP JORDAN TOWNSHIP CLEARFIELD COUNTY County Code No. 17



No. 5 Sept. 24 1958

JORDAN TOWNSHIP  
VACATION OF ROADS

REPORT OF HEARING

BELL, SILBERBLATT & SWOPE  
ATTORNEYS AT LAW  
121 EAST MARKET ST.  
CLEARFIELD, PENNA.

*4.00 by attys*

QUAKERTOWN PRINTING CO., QUAKERTOWN, PA.