

ROAD


DOCKET NO. 7

Number	Term	Year
1	Nov	1956

Acceptance of Dedicated Streets and
Alley in Morann Precinct of
"WhitesideS" as Public Roads in
Gulich Township **Versus**

400

JOHN SCOLLINS
ATTORNEY AT LAW
HOUTZDALE, PA.



Page 218

Petition and Order of Court

In re:
Acceptance of Dedicated Streets and Alley in
Moran Precinct of "White-
sides" as Public Roads in
Gulch Township.

NO. 1 *ms* SESSIONS, 1956

IN THE COURT OF QUARTER SES-
SIONS OF CLEARFIELD COUNTY,
PENNSYLVANIA.

IN THE COURT OF QUARTER SESSIONS OF CLEARFIELD COUNTY,
PENNSYLVANIA.

In re: : No.
: :
Acceptance of Dedicated : Sessions, 1956.
Streets and Alley in Morann :
Precinct of "Whitesides" as :
Public Roads in Gulich Township.:

PETITION

To the Honorable John J. Pentz, President Judge of said Court:

The petition of Raymond Barto, Frank Gmerek and Victor Strutzel respectfully represents:

1. That your petitioners are the duly qualified Supervisors of Gulich Township, Clearfield County, Pennsylvania, a township of the second class.

2. That the original plan of the Village of "Whitesides" in Morann Precinct of Gulich Township, as laid out in townlots, abutting streets and alleys dedicated to public use, by the Kittanning Coal Company, is recorded in the Recorder's Office of Clearfield County, in Deed Book 92, page 516.

3. That the lately developed section of the Morann Precinct of the village of Whitesides has become populated as a residential community and the residents thereof have petitioned the Board of Supervisors to accept as part of the public road system of Gulich Township, the following described sections of streets and an alley, to wit:

- (A) Fig Street, extending from its intersection with State Highway Route 353, South 53 degrees 45 minutes East, 209 feet to its intersection with 1st Avenue; and
- (B) 1st Avenue, extending from its intersection with Fig Street aforesaid, North 48 degrees East, 443 feet to a dead-end; and extending from its said intersection with Fig Street, South 39 degrees 45 minutes West, 424 feet, and South 82 degrees West, 235 feet to its intersection with State Highway Route 353 aforesaid;

A sketch thereof being hereto attached and made a part hereof.

4. That all of the said public road is located wholly within Gulich Township.

5. That the acceptance of said road would be of benefit to Gulich Township and necessary for the accomodation of the traveling public; that the proposed public road is within the confines of dedicated streets and alleys, and have long since been opened for public use; and that the benefits accruing to the abutting property owners exceed any disadvantages to the users thereof. The petitioners have waived, released, quit-claimed and discharged the Township of Gulich, the County of Clearfield and Commonwealth of Pennsylvania, of and from all manner of damages, actions or accounts, for or on account of ordaining and accepting said streets and alleys as part of the public system of highways of the Township of Gulich.

6. Attached hereto and made a part hereof is a certified copy of a resolution adopted by the Board of Supervisors of Gulich Township, accepting 33 feet in width, $16\frac{1}{2}$ feet on either side of the centre lines of said streets and alley as part of the public road system of Gulich Township.

WHEREFORE, your petitioners request that your Honorable Court consent to the acceptance of rights of way, 33 feet in width, on Fig Street, extending from its intersection with State Highway Route 353, South 53 degrees 45 minutes East, 209 feet to its intersection with 1st Avenue; and 1st Avenue, extending North 82 degrees East, 235 feet; North 39 degrees 45 minutes East, 424 feet to its intersection with Fig Street; and North 48 degrees East, 443 feet, as shown on the attached plan thereof, by endorsing your consent thereto, as provided

by the Second Class Township Code (53 P.S.19093-1147) as amended 1947, July 10, P.L. 1481, Section 1.

AND THEY WILL EVER PRAY.

Raymond Barts
Chairman.

Victor Struzel

Frank J. Gmerck
Supervisors of the Township of Gulich.

Attest:

John Kandrach
Secretary.

Affidavit.

State of Pennsylvania:

: ss:

County of Clearfield :

Frank J. Gmerck, one of the within named petitioners, being duly sworn according to law, deposes and says that the facts and averments in the within petition are true and correct.

And further saith not.

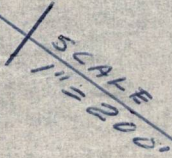
Frank J. Gmerck

Sworn and subscribed to before me, this 10th day of November, 1956.

Kathryn L. Scollins

NOTARY PUBLIC
My Commission Expires March 9, 1959

PA,



WILLIAM D. CHRISTOFF

Smith Mill, Pa.,

At a regular meeting of the Board of Supervisors of Gulich Township, held on the 5 day of November 1956, at the regular meeting-place, at which the following members were present: Raymond Barto, Frank Gmerek and Victor Strutzel; Raymond Barto, Chairman, presiding; John Kandrach, Secretary; the following Resolution was adopted, the said Raymond Barto, Frank Gmerek and Victor Strutzel, voting affirmatively:

Whereas, the residents and property owners of the lately populated section of Morann have petitioned the Board of Supervisors to accept as part of the public road system of Gulich Township, the hereinafter described dedicated streets and alleys; and

Whereas, the following described Streets and Alley were dedicated for public use as streets, roads, lanes and alleys of the Village of Whitesides (Morann P.O.) located in the Township of Gulich by the Kittaning Coal Company, original grantor, which said plan is recorded in the Office of the Recorder of Deeds in and for Clearfield County in Deed Book 92, page 618: Now therefore

BE IT RESOLVED that (A) Fig Street, extending from its intersection with State Highway Route 353, South 53 degrees 45 minutes East, 209 feet to its intersection with 1st Avenue; and (B) 1st Avenue, extending from its intersection with Fig Street aforesaid, North 48 degrees East, 443 feet to a dead-end; and extending from its said intersection with Fig Street, South 39 degrees 45 minutes West, 424 feet, and South 82 degrees West, 235 feet to its intersection with State Highway Route 353 aforesaid, constructed to the requirements of this Board, be and the same is accepted and incorporated into the system of Township Roads of the Township of Gulich; subject to the consent of the Court of Quarter Sessions of Clearfield County, Pennsylvania, to be endorsed thereon; and

Be it further resolved: That a petition be filed in the Court of Quarter Sessions praying consent of the Court hereto; and that this resolution be entered upon the minute book of Gulich Township Supervisors Board and a certified and attested copy thereof be filed with the Clerk of said Court as provided by the Second Class Township Code (53 P.S. 19093-1147) amended 1947, July 10, P.L. 1481, Section 1.

Certified from the Minute Book, this 5 day of 1956. In witness whereof, the said Township of Gulich has hereunto affixed its corporate seal, duly attested by the proper officers.

The TOWNSHIP OF GULICH

By Raymond Barto
Chairman of the Board
of Supervisors.

Attest:

John Kandrach
Secretary.


IN THE COURT OF QUARTER SESSIONS OF CLEARFIELD COUNTY,
PENNSYLVANIA,

In re: : No.
Acceptance of Dedicated Streets :
and Alley in Morann Precinct of : Sessions, 1956.
"Whitesides" as Public Roads in :
Gulich Township. :

ORDER OF COURT.

AND NOW, to wit, this 19 day of Nov.
1956, the within petition of the Board of Supervisors of Gulich
Township, having been presented, read and considered, the
consent of the Court of Quarter Sessions of Clearfield County
is hereby given to the acceptance of (A) Fig Street, extending
from its intersection with State Highway Route 353, South 53
degrees 45 minutes East, 209 feet to its intersection with 1st
Avenue; and (B) 1st Avenue, extending from its intersection
with Fig Street aforesaid, North 48 degrees East, 443 feet to
a dead-end; and extending from its said intersection with Fig
Street, South 39 degrees 45 minutes West, 424 feet, and South
82 degrees West, 235 feet to its intersection with State High-
way Route 353 aforesaid: thirty-three (33) feet in width
within the lines of the aforesaid Streets and Alley, in Morann
Precinct of "Whiteside" Village, as township roads in the
Township of Gulich; and that said alley and streets shall
become a part of the public road system of Gulich Township,
and shall be so recorded in the Office of the Clerk of Quarter
Sessions of Clearfield County.

BY THE COURT


President Judge.