

No. 2 May SS. 195 8

# COMMONWEALTH

Versus

In Re: 3/10 mile of Public Road in

Pike Township

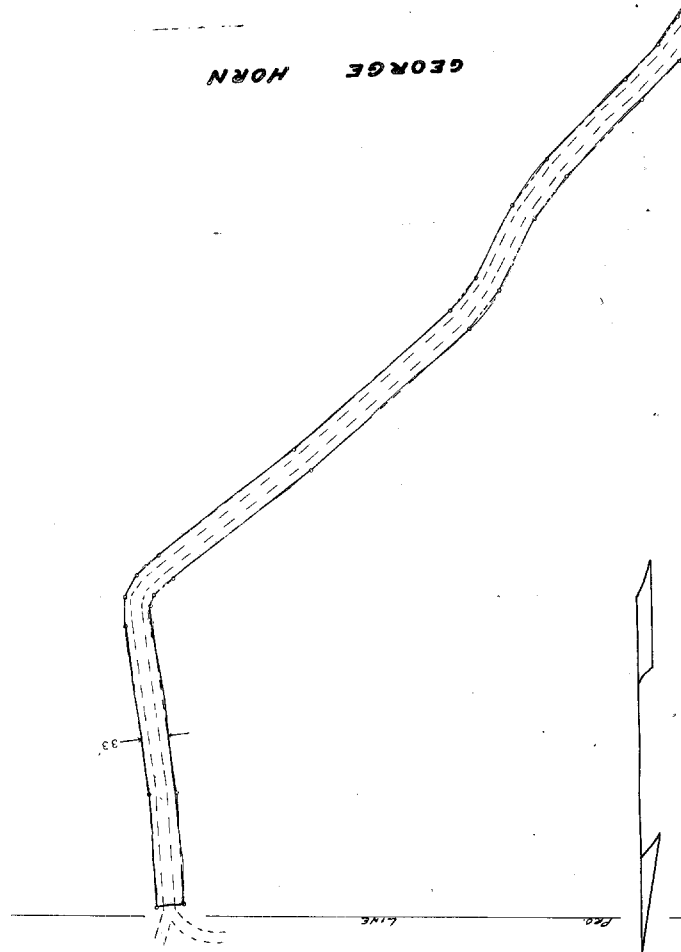
MAP SHOWING  
 3-MILE ROAD FROM INTERSECTION  
 WITH PIKE TWP. ROUTE No. 517  
 TO KELLER FARM  
 CLEARFIELD COUNTY, PA.  
 PIKE TOWNSHIP  
 SCALE: 1" = 100 FT.  
 CURWENSVILLE ENGINEERS  
 MAY 1958

ROAD No. 517  
 TO KELLER FARM  
 TO KELLER FARM

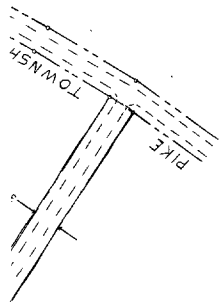
GEORGE HORN

33'

KELLER

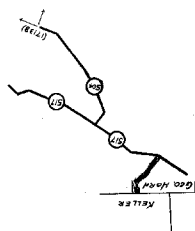


GEORGE HORN



GEORGE HORN

SCALE: 1" = 1000 FT.



App.

## RESOLUTION

WHEREAS, the Road District of Pike Township, County of Clearfield, and State of Pennsylvania, is desirous of accepting approximately three-tenths (3/10) of a mile of public road lying through the property of George Horn in Pike Township, Clearfield County, Pennsylvania as a Township road; and,

WHEREAS, the said section of public road has been used for public travel and maintained and kept in repair for a period of twenty-one (21) years and upwards by the expenditure of Township funds; and,

WHEREAS, the Act of 1933, May 1, P. L. 103, Article 11, Section 1105, as amended in 1947, July 10, P. L. 1481, Section 17 provides that roads not of record which have been used for public travel and maintained and kept in repair by the expenditure of Township funds for a period of at least twenty-one (21) years and upwards shall be determined to be a public road of a width of thirty-three (33) feet notwithstanding the fact that there is no public record of the laying out of such road or dedication thereof for public use, and in all such cases the laying out and opening or dedication of such roads of the width hereinbefore specified shall be conclusively presumed; and,

WHEREAS, the section of public road hereinbefore mentioned consists of three-tenths (3/10) of a mile of road leading in a northeasternly direction from Township Route No. 517 to the Keller Farm, as shown on the map or plan marked as Exhibit "A", attached hereto and made a part hereof and incorporated herein by reference.

THEREFORE, BE IT RESOLVED, that the Township of Pike accept the dedication of the public road in Pike Township leading in a northeasternly direction from Township Route No. 517 to the Keller Farm as outlined and read in the map or plan marked Exhibit "A", attached hereto and made a part hereof and incorporated herein by reference as a Township road to be maintained and kept in repair in the same manner as other Township roads.

On motion for adoption of the said resolution, roll was called and vote was as follows:

Clair Whitaker - Yes

Paul Shively - Yes

Raymond Long - Yes

I hereby certify the foregoing is a true and correct copy of a Resolution duly enacted by the Board of Road Supervisors of Pike Township, Clearfield County, Pennsylvania, at its regular meeting held *June 30, 1958* and as duly transcribed on the minutes of the said meeting.

*Fred M. Benet Secy.*

No. 2 May 14 1958  
Road Doc 7,  
Page 251

R E S O L U T I O N

251  
JUL 14 1958  
WM. T. HAGERD  
PROTHONOTARY  
R

BELL, SILBERBLATT & SWOOP  
ATTORNEYS AT LAW  
121 EAST MARKET ST.  
CLEARFIELD, PENNA.

OVERSOLA PRINTING CO., CLEARFIELD, PA.

458 Bayville

Lap over margin