

01-1758-CD
IN RE: LAWRENCE TOWNSHIP, REC PARK DRIVE

RESOLUTION

01-1758-00

WHEREAS, the Lawrence Township Supervisors have established a Recreation Park; and

WHEREAS, the Township has constructed a roadway leading from T991, formerly S.R. 1005 around the park leading to a parking area; and

WHEREAS, the Lawrence Township Supervisors have named the street Rec Park Drive, Township Route 333; and

WHEREAS, it is the purpose of the Resolution to comply with ¶67316 of the Second Class Township Code and to accept the roadway as a public road of Lawrence Township.

NOW THEREFORE, BE IT RESOLVED THAT:

1. Lawrence Township does hereby accept the roadway which shall be named Rec Park Drive, Township Route 333 into the township road system. The roadway is described in Exhibit "A" attached hereto and also on map attached hereto.


2. That the Secretary is hereby directed to file a certified and attested copy of the Resolution with the Clerk of the Court of Common Pleas of Clearfield County, Pennsylvania, whereupon said road shall become a part of the public road system of Lawrence Township.


FILED


OCT 24 2001
01345/attly Nacble
William A. Shaw
Prothonotary 1cc attly
Nacble
\$25.00

This Resolution Adopted this 18th day of September,
2001.

LAWRENCE TOWNSHIP SUPERVISORS


Melvin L. Smith


Donald B. Luzier


William D. Lawhead

ATTEST:


Barbara Shaffner, Secretary

SUGGESTED DESCRIPTION: Lawrence Township Recreational Park Road

All that certain piece or parcel of land known as the Lawrence Township Recreational Park Access Road, being a fifty (50) foot wide road situate in Lawrence Township, Clearfield County, Pennsylvania bounded and described as follows:

Beginning at a point in the center-line of the fifty (50) foot Lawrence Township Recreational Park Access Road described herein, said point also being in the western line of T991, formerly S. R. 1005 thence along the center-line of said fifty (50) foot road the following courses and distances: (S 65°14'20" W) 12.71 feet to a point, by a curve to the right with a Delta of (40°09'29"), a Radius of 341.63 feet, a Length of 239.45 feet and a Chord of (S 84°43'47" W) 234.58 feet to a point, (N 62°37'00" W) 71.59 feet to a point, (N 56°17'22" W) 66.50 feet to a point, (N 55°45'53" W) 46.84 feet to a point, by a curve to the left with a Delta of (62°49'18"), a Radius of 165.08 feet, a Length of 181.00 feet and a Chord of (S 83°34'22" W) 172.06 feet to a point, by a curve to the right with a Delta of (44°45'20"), a Radius of 135.55 feet, a Length of 105.88 feet and a Chord of (S 88°32'35" W) 103.21 feet to a point, (N 58°47'43" W) 69.00 feet to a point, (N 47°35'05" W) 78.65 feet to a point, (N 43°43'26" W) 81.84 feet to a point, (N 41°08'59" W) 87.16 feet to a point, (N 41°31'58" W) 54.50 feet to a point, (N 42°21'22" W) 68.86 feet to a point, (N 38°52'29" W) 106.90 feet to a point, (N 32°25'09" W) 77.50 feet to a point, by a curve to the right with a Delta of (107°31'54"), Radius of 132.51 feet, Length of 248.68 feet and a Chord of (N 07°23'38" E) 213.76 feet to a point, (N 72°14'03" E) 151.89 feet to a point, (N 73°37'39" E) 92.11 feet to a point, (N 75°25'52" E) 74.93 feet to a point, (N 75°18'19" E) 60.41 feet to a point, (N 70°30'03" E) 48.66 feet to a point, (N 65°43'19" E) 68.80 feet to a point and (N 64°03'35" E) 61.17 feet to a point in the center-line of said fifty (50) foot road and at the eastern edge of a 10,988.75 square foot parking area.

Containing 2,726 acres

EXHIBIT "A"