

to Sept Term, 1879

Public Road

## VERSUS

Cell Township

## Contents :

100 - 100 - 100 - 100

Part Temp. Bot 17333

No. 7 Sept Term, 1879

Public Road

VERSUS

Bell Township

Contents:

1879 - Vol. 34

Part Tap. Bd 17333

And therefore praying the Court to appoint proper persons to view and lay out the same, according to law. Whereupon, the Court upon due consideration had of the premises, do order and appoint E. L. Miller Jacob Campbell Daniel Bouch, who, after being respectively sworn or affirmed to perform the duties of their appointment with impartiality and fidelity, are to view the ground proposed for said road; and if any two of them agree

agreeably to the desire of the petitioners as may be, having respect for the best ground for a road, and the shortest distance, in such manner as to do the least injury to private property; and shall make report thereof, stating particularly whether they judge the same necessary for a public or private road, together with a plot or draft thereof, and the courses and distances, with reference to the improvements through which it may pass, to the next Court of Quarter Sessions to be held for said county. In which report they shall state that they have been sworn or affirmed according to law. By the Court.

E. L. Miller  
Clerk of Quarter Sessions

### Report

To the Honourable the Judges within named  
We, the persons appointed to view the road  
within mentioned and parts adjacent, do  
Report: That after being severally sworn  
and affirmed: That in pursuance of said  
order we view the same and have laid out  
for public use the following road to wit:  
beginning at a road leading from the mouth  
of Whiskey run in Bell Tp to Andrew Dough-  
erty in said Tp on lands of Jesse Weaver  
thence North sixty four deg. West  
thirty two per. to a post. Thence South twenty six  
deg. West fourteen per. to a post. Thence South thirty  
six deg. West thirty per. to a Post. Thence South fifty  
seven deg. West fourteen per. to Checkers road. Thence  
South thirty eight deg. West twenty eight per. to a  
Maple. Thence South twenty two deg. West eighteen  
per. to a Chestnut. Thence South thirty four deg. West  
six per. to a Chestnut. Thence South forty seven deg.  
West eight per. to a hemlock. Thence South seventy  
five deg. West ten per. to a Maple. Thence West  
ten per. to a Pine Thence South seventy seven deg West  
fourteen per. to a dead Oak. Thence South seventy eight  
deg. West one hundred and four per. to Oak in Wm  
Hanks field. Thence North seventy two deg West <sup>four</sup>  
six per. to a hemlock. Thence North fifty three deg West thirty  
two per. to a hemlock. Thence North eighty one deg. West

thirty eight per. to a Shugar. Thence North seventy six  
deg. West twenty per. to a hemlock. Thence North  
seventy five deg. West six per. to a hemlock  
Thence North seventy seven deg. West sixty per. to  
a post. Thence South eighty six deg. West fourteen  
per. to a Shugar. Thence South eighty one deg. West  
ten per. to a hemlock. Thence South fifty five deg.  
West six per. to a dead hemlock. Thence South eighty  
eight deg. West eight per. to a hemlock. Thence  
North sixty four deg. West seventy one per. to the  
Poupart Run road at or near Harrison  
Cross Bars

Witness our hands &c

E. L. Miller  
Daniel Bouch } viewers  
J. W. Campbell

Placed in the same by S. P. Pense  
improved land

J. W. McGee  
unimproved land

No 7 Sept 20.

ordered to their parents to  
be from new Jews. There  
is still something to be  
set at the Representative  
and many of the same  
and something

135 paid by J. S. Linder  
"A. H. 1874  
O. L. Blom  
1874


led & Jan'y 28

13  
 14  
 15  
 16  
 17  
 18  
 19  
 20  
 21  
 22  
 23  
 24  
 25  
 26  
 27  
 28  
 29  
 30  
 31  
 32  
 33  
 34  
 35  
 36  
 37  
 38  
 39  
 40  
 41  
 42  
 43  
 44  
 45  
 46  
 47  
 48  
 49  
 50  
 51  
 52  
 53  
 54  
 55  
 56  
 57  
 58  
 59  
 60  
 61  
 62  
 63  
 64  
 65  
 66  
 67  
 68  
 69  
 70  
 71  
 72  
 73  
 74  
 75  
 76  
 77  
 78  
 79  
 80  
 81  
 82  
 83  
 84  
 85  
 86  
 87  
 88  
 89  
 90  
 91  
 92  
 93  
 94  
 95  
 96  
 97  
 98  
 99  
 100  
 101  
 102  
 103  
 104  
 105  
 106  
 107  
 108  
 109  
 110  
 111  
 112  
 113  
 114  
 115  
 116  
 117  
 118  
 119  
 120  
 121  
 122  
 123  
 124  
 125  
 126  
 127  
 128  
 129  
 130  
 131  
 132  
 133  
 134  
 135  
 136  
 137  
 138  
 139  
 140  
 141  
 142  
 143  
 144  
 145  
 146  
 147  
 148  
 149  
 150  
 151  
 152  
 153  
 154  
 155  
 156  
 157  
 158  
 159  
 160  
 161  
 162  
 163  
 164  
 165  
 166  
 167  
 168  
 169  
 170  
 171  
 172  
 173  
 174  
 175  
 176  
 177  
 178  
 179  
 180  
 181  
 182  
 183  
 184  
 185  
 186  
 187  
 188  
 189  
 190  
 191  
 192  
 193  
 194  
 195  
 196  
 197  
 198  
 199  
 200  
 201  
 202  
 203  
 204  
 205  
 206  
 207  
 208  
 209  
 210  
 211  
 212  
 213  
 214  
 215  
 216  
 217  
 218  
 219  
 220  
 221  
 222  
 223  
 224  
 225  
 226  
 227  
 228  
 229  
 230  
 231  
 232  
 233  
 234  
 235  
 236  
 237  
 238  
 239  
 240  
 241  
 242  
 243  
 244  
 245  
 246  
 247  
 248  
 249  
 250  
 251  
 252  
 253  
 254  
 255  
 256  
 257  
 258  
 259  
 260  
 261  
 262  
 263  
 264  
 265  
 266  
 267  
 268  
 269  
 270  
 271  
 272  
 273  
 274  
 275  
 276  
 277  
 278  
 279  
 280  
 281  
 282  
 283  
 284  
 285  
 286  
 287  
 288  
 289  
 290  
 291  
 292  
 293  
 294  
 295  
 296  
 297  
 298  
 299  
 300  
 301  
 302  
 303  
 304  
 305  
 306  
 307  
 308  
 309  
 310  
 311  
 312  
 313  
 314  
 315  
 316  
 317  
 318  
 319  
 320  
 321  
 322  
 323  
 324  
 325  
 326  
 327  
 328  
 329  
 330  
 331  
 332  
 333  
 334  
 335  
 336  
 337  
 338  
 339  
 340  
 341  
 342  
 343  
 344  
 345  
 346  
 347  
 348  
 349  
 350  
 351  
 352  
 353  
 354  
 355  
 356  
 357  
 358  
 359  
 360  
 361  
 362  
 363  
 364  
 365  
 366  
 367  
 368  
 369  
 370  
 371  
 372  
 373  
 374  
 375  
 376  
 377  
 378  
 379  
 380  
 381  
 382  
 383  
 384  
 385  
 386  
 387  
 388  
 389  
 390  
 391  
 392  
 393  
 394  
 395  
 396  
 397  
 398  
 399  
 400  
 401  
 402  
 403  
 404  
 405  
 406  
 407  
 408  
 409  
 410  
 411  
 412  
 413  
 414  
 415  
 416  
 417  
 418  
 419  
 420  
 421  
 422  
 423  
 424  
 425  
 426  
 427  
 428  
 429  
 430  
 431  
 432  
 433  
 434  
 435  
 436  
 437  
 438  
 439  
 440  
 441  
 442  
 443  
 444  
 445  
 446  
 447  
 448  
 449  
 450  
 451  
 452  
 453  
 454  
 455  
 456  
 457  
 458  
 459  
 460  
 461  
 462  
 463  
 464  
 465  
 466  
 467  
 468  
 469  
 470  
 471  
 472  
 473  
 474  
 475  
 476  
 477  
 478  
 479  
 480  
 481  
 482  
 483  
 484  
 485  
 486  
 487  
 488  
 489  
 490  
 491  
 492  
 493  
 494  
 495  
 496  
 497  
 498  
 499  
 500  
 501  
 502  
 503  
 504  
 505  
 506  
 507  
 508  
 509  
 510  
 511  
 512  
 513  
 514  
 515  
 516  
 517  
 518  
 519  
 520  
 521  
 522  
 523  
 524  
 525  
 526  
 527  
 528  
 529  
 530  
 531  
 532  
 533  
 534  
 53

Enc.

damages incurred and expended to night work.

By the Court  
J. M. O.



Bill

C. L. Miller Waiting & putting up notices 1 day	4 00
" Working 2 chart & draft 1 "	4 00
Return to Pecos to alter line 1	4 00

### Viewers Bill

C. L. Miller 3 miles - - 2 day	8.30
Daniel Bouch 1 mile & 2 "	4.60
J. W. Campbell 6 miles & 2 "	4.60
Chain carriers Jesse Weaver 2 "	3.00
" " Wm. Montgomery 1 "	1.50
	<u>\$33.50</u>

# Supplemental Report

To the Honourable the judges within named  
We the persons appointed to view the road within  
mentioned and to assess damages on property through  
which the same runs through. do report that  
after being sworn & affirmed, That in pursuance  
of said order we did assess damages as follows viz  
To Solomon Pease the sum of twelve dollars  
for expences of building fences To J. W. McGee  
there being no improvements, nothing as we consider  
the advantages more than the disadvantages  
W. H. Hank & Jesse Weaver signing the release  
their lands being partly improved and partly  
wood land

Witness our hands &c

E. L. Miller

Daniel Bowch

J. W. Campbell

viewers

Viewers Bill

E. L. Miller surveyor

Writing and putting up notices 1 day + ~~3 miles~~

Assessing damages 1 " 3 miles

Making Report 1 "

Daniel Bowch

Assessing damages 1 day + 1 mile

J. W. Campbell

assessing damages 1 day + 6 miles

And now 28 Jan 1880 exception filed to the bill  
offered as charged for E. L. Miller, to wit: all unpaid bill  
in respect of one day's mileage, making difference of  
eight ~~in dollars~~ - leaving amt of bill \$ 24.30 - to which no  
exception is made.

J. B. Krebs atty for A. Combs

Oct. 4. 1880 exceptions sustained

By the court  
J. H. B.

No 7 Sept 1879


Road in


Bill Sup

## RELEASE OF DAMAGES.

**KNOW ALL MEN BY THESE PRESENTS:** That we, the undersigned, owners of the lands through which the road located by the viewers, under the annexed order, passes, for and in consideration of the sum of One Dollar to us respectively paid by the County of Adamsfield at and before the ensealing and delivery hereof, have remised, released and forever quit-claimed and do hereby remise, lease and forever quit-claim to the said Road all damages that may arise to us respectively by reason of the location and opening of the said Road; so that neither we, nor any of us, nor any person claiming under us, can or may hereafter ask, sue for, demand, have or receive any damages for injuries arising or growing out of the location and opening of the road aforesaid.

Witness our hands and seals, this 26th day of April A. D. 1880.

Jesse Meace 

Wm H Hank 





## ASSESSMENT OF DAMAGES.

The following named persons, having refused to release the damages to which they respectively may be entitled by reason of the location and the opening of the said road in the annexed return described, we, the undersigned, viewers, under oath in pursuance of our duty, under the Act of Assembly do assess their damages and make report thereof, as follows:

To Solomon Pease the sum of Twelve dollars for fencing

To \_\_\_\_\_ the sum of \_\_\_\_\_

To \_\_\_\_\_ the sum of \_\_\_\_\_

Witness our hands this 26 day of April A. D. 1880.

B. L. Miller

Daniel Bowler

J. W. Campbell

NOTE.—In case of a Private Road, the release must be executed in favor of the petitioner for said road.

Also— Viewers will carefully note the number of days employed and set the amount out at the foot of their return.

Reviewers cannot interfere with damages assessed by the original viewers, except so far as the location may be changed by the reviewers.

N. B.—If the viewers believe the parties are not entitled to damages, taking into consideration the advantages as well as the disadvantages of the road, they will report to that effect.



**Clearfield County, Pa.**

At a Court of Quarter Sessions of the Peace of the county of Clearfield, held at Clearfield, in and for said county, on the \_\_\_\_\_ day of \_\_\_\_\_ A. D. 188\_\_\_\_, before Judges of said Court, upon a petition of sundry inhabitants of the Township of \_\_\_\_\_ in said county, setting forth that

and therefore praying the Court to appoint proper persons to view and lay out the same according to law,

whereupon the Court, upon due consideration had of the premises, do order and appoint

who, after being respectively sworn or affirmed to perform the duties of their appointment with impartiality and fidelity, are to view the grounds proposed for said road, and if they view the same and any two of the actual viewers agree that there is occasion for such road, they shall proceed to lay out the same agreeable to the desire of the petitioners, as may be, having respect to the best ground for a road and the shortest distance, and in such manner as to do least injury to private property, and state particularly whether they judge the same necessary for a public or private road, together with a plot or draft of the same, with the courses and distances and reference to the improvements through which it passes, and shall also procure releases of damages from persons through whose lands said road may pass, or failing to procure such releases, shall assess the same, if any sustained, and shall make report thereof to the next Court of Quarter Sessions to be held for the said county, in which report they shall state that they have been sworn and affirmed according to law. Notice is directed to be given to the owners or occupants of seated lands through which the within road is intended to pass, of the time of the view, according to the 147th rule of Court.

BY THE COURT,

Clerk.

To the Honorable the Judges of the Court  
of common Pleas of Charfield County,  
Now composing a Court of Quarter Session  
of the peace in and for said County.  
The Petitioners of divers inhabitants of the  
Township of Bell in said County humbly  
sheweth That your Petitioners labor  
under great inconveniences for want of a  
road or highway to lead from a public  
road at or near these places in Bell  
Township to intersect the Parliamentary road  
at or near Solomon Pass in said Township.  
Your petitioners therefore humbly pray the  
Court to appoint proper persons to view  
and lay out the same according to law  
And they will pray, &c

Philip D. Ghee	Jacob D. Hoff
Roger Mahaffey	Thomas D. Linschlag
Henry Breth	G. H. Jones
Thos. D. Lee	L. A. Schuchman
J. B. Lundstrand	G. W. Byers
Samuel Lundstrand	William H. Byers
R. F. Mahaffey	W. Livingston
Peter Riethmiller	Levi Sunderland
G. F. Weber	A. J. Gmy
John F. Lee	Clampus Miller
J. W. M. Lee	Babs. Hultken
David S. Mott	Christ. Hultken
Joseph Young	A. Wall
Austin Beatz	James S. McCoskey
Ed. C. Sunderland	Thesley Wm. D.
Walter Savel	W. E. Metzger
J. Thellington Campbell	Jacob Hauck
Jackson, Remy	James Miller
Thos. Ellis	John Rubenley
John S. Adell	C. B. Simpson
Wm. Mahaffey	James Johnson
James McGee	Ed. Dufraige
J. L. Kaufman	Clancy Laker
J. B. Adell	W. C. W. W.
John H. Breth	Wm. H. W. W.
C. C. Breth	David L. Kaufman
A. K. Shoff	Ed. W. W. W.
W. C. W. W.	Ed. W. W. W.
W. C. W. W.	John M. Webster
Philip Adell	
R. S. Ellis	
G. W. Pouch	
John Baker	
Wm. Odell	
Pat McCloskey	
W. H. Newcomer	
W. H. W. W.	
Thomas W. W. W.	
Yocor W. W. W.	
Henry Baker	
J. M. Snyder	
Samuel S. W. W.	
George W. W. W.	
J. M. W. W.	

I am after the  
 good things of  
 Daniel 12:14

By the Honorable  
J. M. O.  
Angles

Order given to Frank Sawyer 6 Oct 1777