

No. *1 June* *S.S.* Term, 1880

Public Road


versus

Sandy Townships

Contents:

H. B. ...
Nov 2 1881

S A N D



Aug 9. 1881
30-16

Kept in hand from with
the following notes with it.
The river is running to
the south.

Clearfield County, Pa.

At a Court of Quarter Sessions of the Peace of the county of Clearfield, held at Clearfield, in and for said county, on the Seventh day of June A. D.

1880, before Judges of said Court, upon a petition of sundry inhabitants of the Township of Sandy

in said county, setting forth that Your Petitioners

labor under great inconvenience for want of a public road or highway to lead from the foot of main Street in the Town of Dubois to the Rail Road Station through the woods and along said Rail road to said Station

and therefore praying the Court to appoint proper persons to view and lay out the same according to law, and make Report to the Court whereupon the Court, upon due consideration had of the premises, do order and appoint David Reams John Goodyear & John Lytle who, after being respectively sworn or affirmed to perform the duties of their appointment with impartiality and fidelity, are to view the grounds proposed for said road, and if they view the same and any two of the actual viewers agree that there is occasion for such road, they shall proceed to lay out the same agreeable to the desire of the petitioners, as may be, having respect to the best ground for a road and the shortest distance, and in such manner as to do least injury to private property, and state particularly whether they judge the same necessary for a public or private road, together with a plot or draft of the same, with the courses and distances and reference to the improvements through which it passes, and shall also procure releases of damages from persons through whose lands said road may pass, or failing to procure such releases, shall assess the same, if any sustained, and shall make report thereof to the next Court of Quarter Sessions to be held for the said county, in which report they shall state that they have been sworn and affirmed according to law. Notice is directed to be given to the owners or occupants of seated lands through which the within road is intended to pass, of the time of the view, according to the 147th rule of Court.

BY THE COURT,

Eli Bloomer
Clerk.

Sworn and affirmed by all three of the viewers. Name before me this 13th day of Aug And 1880.

J. M. Taylor
J.P.



RELEASE OF DAMAGES.


KNOW ALL MEN BY THESE PRESENTS: That we, the undersigned, owners of the lands through which the road located by the viewers, under the annexed order, passes, for and in consideration of the sum of One Dollar to us respectively paid by the _____ at and before the ensealing and delivery hereof, have remised, released and forever quit-claimed and do hereby remise, lease and forever quit-claim to the said _____ all damages that may arise to us respectively by reason of the location and opening of the said Road; so that neither we, nor any of us, nor any person claiming under us, can or may hereafter ask, sue for, demand, have or receive any damages for injuries arising or growing out of the location and opening of the road aforesaid.


Witness our hands and seals, this 30th day of August

A. D. 1880.

*Notary as to signature of Geo. W. V. }
Geo. W. V.*

John Dubois 
John B. Shafer 





ASSESSMENT OF DAMAGES.

The following named persons, having refused to release the damages to which they respectively may be entitled by reason of the location and the opening of the said road in the annexed return described, we, the undersigned, viewers, under oath in pursuance of our duty, under the Act of Assembly do assess their damages and make report thereof, as follows:

To _____ the sum of _____

To _____ the sum of _____

To _____ the sum of _____

Witness our hands this _____ day of _____ A. D. 188

NOTE.—In case of a Private Road, the release must be executed in favor of the petitioner for said road.

Also— Viewers will carefully note the number of days employed and set the amount out at the foot of their return.

Reviewers cannot interfere with damages assessed by the original viewers, except so far as the location may be changed by the reviewers.

N. B.—If the viewers believe the parties are not entitled to damages, taking into consideration the advantages as well as the disadvantages of the road, they will report to that effect.

ORDER

To view and lay out a Road

For Public Use in the township

Of Sandy Clearfield county.

Does more 400000 Road & be
opened 33 feet wide. Property
where there is cutting or bridging
there to be 16 feet wide
By the Council

Report Confirmed Abolish
9 Feb 1881 By the Court.

Opening over grave to Westward
10 Feb 1887

Filed 10 Sept 1886

FEES \$1,²⁵ paid by De Harrell

PAID by *DeBartlett*
DeBartlett
 REPUBLICAN PRINT.

9/12/06 7:30 am

1st June 1844
 David Brown 2 days 8 miles
 John Goodman 1 " —
 John Wolfe 1 " 25 "

L.
 Anne of Charni circle
 John W. B. Ellis 1 sheet
 James W. Chapman 1 "
 " " "

To the Hon. the Judges of the Court of Quarter Sessions of Clearfield County

We the undersigned viewers appointed by the annexed order of Court to view and lay out the road therein mentioned respectfully report:

That having given due and public notice of the time and place of said view by printed handbills as required by the Act of Assembly, we met at the time and place appointed, and after being duly sworn or affirmed according to law, and all the viewers being present, we went upon the ground proposed for said view, and having viewed the same we report for Public use the following road to wit, —

Beginning at the foot of Main Street, Thence by Dubois Street North $76\frac{1}{2}^{\circ}$ deg. East 26 per to post in Franklin Street Thence through lands of Jas. S. Coker North 6° deg. West 30 per to Sandy Creek and by same bearing 5 per more = 35 per to post on woodlands of John Dubois; Thence through said wood lands North 85° deg. East 49 per. to an Elm stump; Thence by private road North 35° deg. East 38 per to post; Thence North $18\frac{1}{2}^{\circ}$ deg. East 14 per. to the Rail Road and by same 11 per. more = 25 per to post; Thence still through said woodlands of Jas. Dubois South 77° deg East 59 per to post east of Juniata run; Thence about 6 per across a corner of woodlands of Osborne Baim & Co and by Dubois Avenue South 70° deg. East 86 per. to Public road leading from Dubois and near said Depot in Sandy Tp A draft or plot whereof is hereto annexed which said road we report as Necessary and we further report no damages to accrue from said road

August 13th 1880

David Reams
John Goodyeare
John Lytle

Viewers

To the Honorable the Judges of the Court
of Quarter Sessions of the Peace in and for
the County of Cleaveland.

The petition of the undersigned,
inhabitants of the Township of Sandy in
the said County, respectfully sheweth: That
your petitioners labor under great inconveni-
ences for want of a public road or highway
to lead from the foot of Main Street in the
town of DuBois to the Railroad station
through the woods and along said Rail-road
to said station.

Your petitioners therefore pray
the Court to appoint proper persons to view
and lay out the same, according to law;
and they will ever pray &c

J. Bell
J. W. Joyce
John Pennington
H. C. House
James H. Kline
J. H. Miller
J. W. Deemer
M. J. Johnston
J. C. Johnston
Isaac Rose
R. T. Kelley
J. W. Clark

R N Williams
W. H. H. H. H.

John Blair

John Brown

W. L. Hughes

~~W. L. Hughes~~

W. L. Bortlett

W. L. Bortlett

W. L. Bortlett

W. L. Bortlett

Robert Robison

W. L. Bortlett

William R. R. R.

W. L. Bortlett

John A. Curran

Alex. H. H. H.

R. H. H. H.

Thos. H. H. H.

W. L. Bortlett

W. L. Bortlett

W. L. Bortlett

W. L. Bortlett

W. L. Bortlett

W. L. Bortlett

James H. H. H.

W. L. Bortlett

W. L. Bortlett

W. L. Bortlett

W. L. Bortlett

W. L. Bortlett

W. L. Bortlett

601553

Josphi Jacobo

Frank Runtzen

W. J. Jerry

A. H. Askey

John Lindorf

John Britz

W. M. Quatro

Bell Service & Gates

Age 8 ~~June 88~~

Petition for a Public Road
Leading from Main Street in the
town of Du Bois to Du Bois Station
in Sandy Township.

by
Citizen of Du Bois

Filed 25th May 1880

~~And now, being~~

~~25th 1880~~

~~David Pearson~~

~~John Gandyman~~

~~John Lupton are~~

~~appointed Viewers~~

Order given to

Chas Barnett 17

Feb. 1880 by the court

~~By the Court~~

~~Chas Barnett~~

~~By the Court~~

G. P. Old Bennett