

No.

6 June

SL
Term, 1880

Roxley Bend

versus

Wm R C Thompson

Contents:

Tip. Oct. 17330

To the Honorable the judges of the
Court of Quarter Sessions of
Colchester County,

The petition of
the undersigned Citizens of Ball
Township said County respectfully
represent; that your petitioners
labor under great inconveniences
for want of a public road to lead
from or near Westy Bend (on the
public road from Burnsville,
to Burnside) to intersect a
public road leading from R. L.
Thompson's to land A. Dougherty
at a point at or near the farm of
D. H. Logan. Your petitioners
ask ^{the Court to appoint} proper persons to view and
lay out the same and they will
ever pray &c.

Edw Beck

John Cunningham
James Johnston Sen
J H McGee
J F Mahaffey
J Ferron

11
12
13
14
15
16
17
18
19
20
21
22
23
24
25
26
27
28
29
30
31
32
33
34
35
36
37
38
39
40
41
42
43
44
45
46
47
48
49
50
51
52
53
54
55
56
57
58
59
60
61
62
63
64
65
66
67
68
69
70
71
72
73
74
75
76
77
78
79
80
81
82
83
84
85
86
87
88
89
90
91
92
93
94
95
96
97
98
99
100

Emery Mahaffey

D. W. Logan

Robert Mahaffey

G. W. Lindley

David Sunderland

Oliver S. Mott

H. L. Mcgee

G. M. Campbell

James A. Campbell sr

W. J. Campbell

J. A. Campbell jr

Wm. Mcgee

J. A. Mcgee

Jacob G. Stutz

Isaac Bowler Supervisor

No 6 June 1880

Petition for Public Road
from "Rocky Bend"
(on Public Road leading
from Cavanville to
Brundide) to intersect
a public Road leading
from A. C. Thompson
to C. & A. Dougherty.

Filed June 1880

Now June 1880
petition read &
approved and
E. L. Miller James O'Beary
and Samuel M. Eshel
are appointed viewers.

By the Court
J. H. S

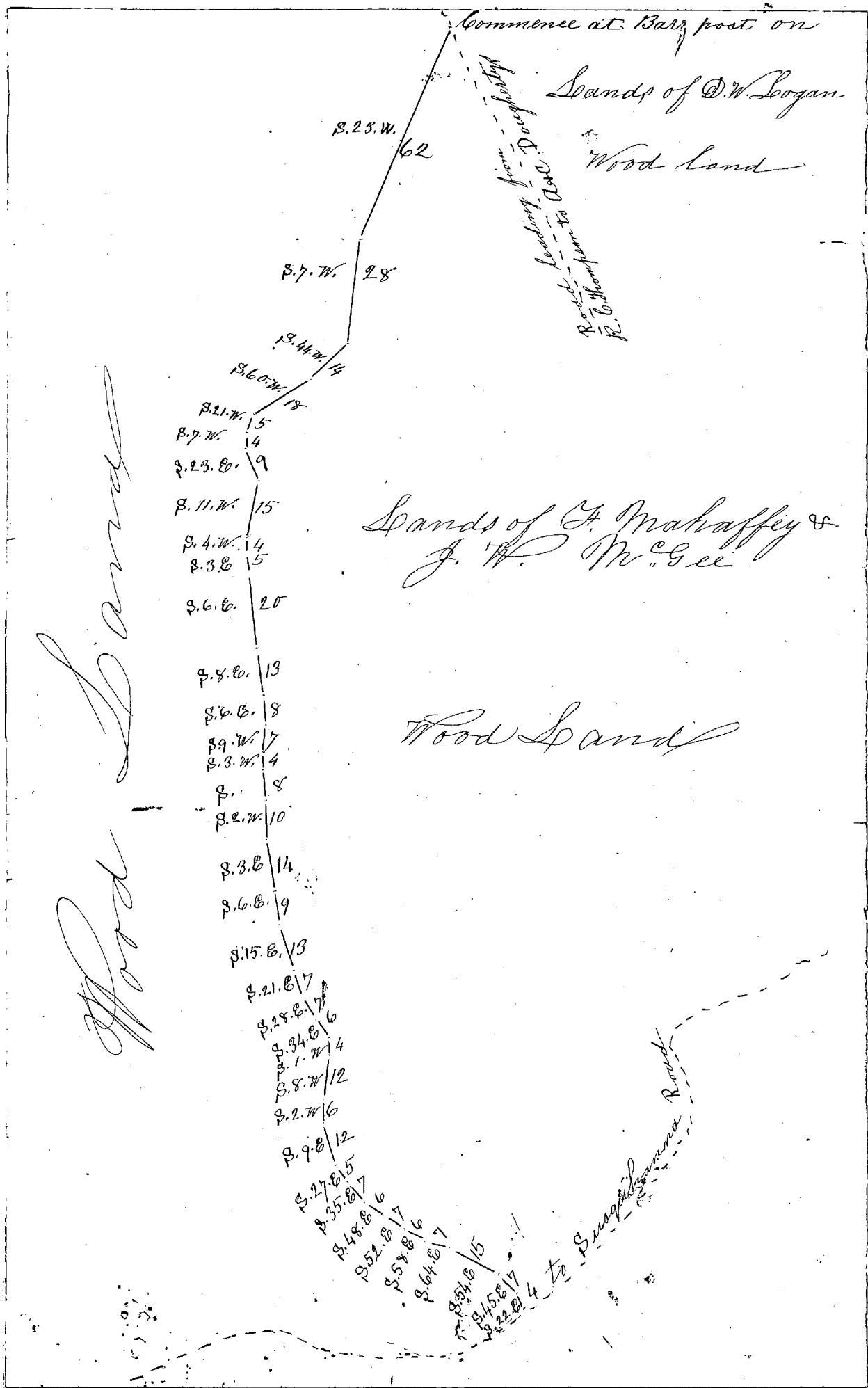
Amold

Opening order given to
W. H. Morgan 2 Aug 1880
W. H. Morgan

Report

To the Honourable the judges within named -
We, the persons appointed to view the road within
mentioned, and parts adjacent do report: That after
^{being} respectively sworn and affirmed that in
pursuance of the said order, we did view the same
and have laid out for public use the following
road to wit: Beginning at the road leading from
R. C. Thompsons to G. A. Dougherty's in Bell Twp
at a bar poast on lands of J. W. Logan Thence, south
twenty three deg. west, sixty two per. Thence south seven
deg. west, twenty eight per. Thence south forty four deg.
west, fourteen per. Thence south sixty deg. west eighteen
per. Thence south twenty one deg. west, five per. Thence
south seven deg. west four per. Thence south twenty three
east, nine per. Thence, south eleven deg. west, fifteen per
Thence south four deg. west, four per. Thence south three
deg. East, five per. Thence south six deg east twenty per.
Thence south eight deg. east, thirteen per. Thence south six
deg. east, eight per. Thence south nine deg. west seven
per. Thence south three deg west four per. Thence south
eight per. Thence south two deg. west, ten per. Thence
south, three deg. East fourteen per. Thence south six deg.
east, nine per. Thence south fifteen deg. East thirteen per
Thence south twenty one deg. east seven per. Thence south
twenty eight deg. east, seven per. Thence south thirty four
deg. East six per. Thence south one deg. west four per.
Thence south eight deg. west, twelve per. Thence south two
deg. west, six per. Thence south nine deg. east, twelve per.
Thence, south twenty seven deg. East five per. Thence south
thirty five deg. east, seven per. Thence south forty eight deg.
east six per. Thence south fifty two East seven per. Thence
south fifty eight deg. East, six per. Thence south sixty four
deg. seven per. Thence south fifty four deg. east, fifteen
per. Thence south forty five deg. east, seven per. Thence
south, twenty two deg. East four perches to the Susque-
hanna road at or near Rocky Bend in Bell Twp.
In witness whereof we have hereunto set our
hands &c

E. L. Miller sur {
James O. Baty } viewers
S. A. Meser }



Bill for services
C. L. Miller surveyor
1 day writing and putting up notices 4.00
2 " as viewer 8.00
1 " Making Report + Draft 4.00
Mileage for 4 miles 4.00
Clam & Miller viewer 4.00
2 days + 4 miles 4.40
James O. Baty 2 days + 5 miles 4.50
J. W. Logan Ate man 2 days 3.00
R. O. Miller { 2 days 3.00
chain carriers
W. C. McGehee { 2 days 3.00
30.50

The above bill paid to C. L. Miller

13th Sept 1880 see order book

Ch. Bloom

Clerk

Clearfield County, ss.

At a Court of Quarter Sessions of the Peace of the county of Clearfield, held at Clearfield, in and for said county, on the third day of June A. D.

1880, before Judges of said Court, upon a petition of sundry inhabitants of the Township of Bell

in said county, setting forth that Your petitioners labor under great inconvenience for want of a Public Road to lead from at or near Rocky Bend on the public Road from Curwensville to Burnside to intersect a public road leading from R. L. Thompsons to Geo A Dougherty at a point at or near the farm of D W Logan

and therefore praying the Court to appoint proper persons to view and lay out the same according to law, And make Report to the Court

whereupon the Court, upon due consideration had of the premises, do order and appoint E. L. Miller Saml McGee Geo Jax O Beatty

who, after being respectively sworn or affirmed to perform the duties of their appointment with impartiality and fidelity, are to view the grounds proposed for said road, and if they view the same and any two of the actual viewers agree that there is occasion for such road, they shall proceed to lay out the same agreeable to the desire of the petitioners, as may be, having respect to the best ground for a road and the shortest distance, and in such manner as to do least injury to private property, and state particularly whether they judge the same necessary for a public or private road, together with a plot or draft of the same, with the courses and distances and reference to the improvements through which it passes, and shall also procure releases of damages from persons through whose lands said road may pass, or failing to procure such releases, shall assess the same, if any sustained, and shall make report thereof to the next Court of Quarter Sessions to be held for the said county, in which report they shall state that they have been sworn and affirmed according to law. Notice is directed to be given to the owners or occupants of seated lands through which the within road is intended to pass, of the time of the view, according to the 147th rule of Court.




BY THE COURT,


Elli Bloom
Clerk.
Perdus

RELEASE OF DAMAGES.

KNOW ALL MEN BY THESE PRESENTS: That we, the undersigned, owners of the lands through which the road located by the viewers, under the annexed order, passes, for and in consideration of the sum of One Dollar to us respectively paid by the _____ at and before the sealing and delivery hereof, have remised, released and forever quit-claimed and do hereby remise, lease and forever quit-claim to the said _____ all damages that may arise to us respectively by reason of the location and opening of the said Road; so that neither we, nor any of us, nor any person claiming under us, can or may hereafter ask, sue for, demand, have or receive any damages for injuries arising or growing out of the location and opening of the road aforesaid.

Witness our hands and seals, this eightth day of September A. D. 1880.

P. H. Eyer 
R. J. Mahaffy 
L. H. Logan 



ASSESSMENT OF DAMAGES.

The following named persons, having refused to release the damages to which they respectively may be entitled by reason of the location and the opening of the said road in the annexed return described, we, the undersigned, viewers, under oath in pursuance of our duty, under the Act of Assembly do assess their damages and make report thereof, as follows:

To _____ the sum of _____

To _____ the sum of _____

To _____ the sum of _____

Witness our hands this _____ day of _____ A. D. 188

NOTE.—In case of a Private Road, the release must be executed in favor of the petitioner for said road.
Also— Viewers will carefully note the number of days employed and set the amount out at the foot of their return.

Reviewers cannot interfere with damages assessed by the original viewers, except so far as the location may be changed by the reviewers.

N. B.—If the viewers believe the parties are not entitled to damages, taking into consideration the advantages as well as the disadvantages of the road, they will report to that effect.

No 6 June 9 1880

No.	June Session, 188
ORDER	
To	view and Lay out a Road
For	Public Use in the township
Of	Bel Clearfield county.
And now 4 Oct 1880 Report Confirmed mi di Road to be opened 33 feet wide except where there is cutting or bridging then to be 40 feet wide By the Court	
Confirmed Absolutely 9 Aug 1881 By the Court	
Filed	13 th Sept 1880
FEEES	\$1 ²⁵ / ₄ Paid by D W Logan
REPUBLICAN PRINT.	